

126

MAGNETOMETER SURVEY OF
GREENWOOD COPPER CORPORATION PROPERTY
AT GREENWOOD, B.C.

Made by Wm. Quinn

Under the direction of

C.W.S. Tremaine - P. Eng.

August 15, 1956.

MAGNETOMETER SURVEY OF
GREENWOOD COPPER CORPORATION PROPERTY
AT GREENWOOD, B.C.

INDEX

Claims held by Greenwood Copper Corp.- Page 1

Details of Survey - - - - - Page 2

Magnetometer Operator - - - - - Page 3

Cost of Work - - - - - Page 4

Line Cutting Account - - - - - Page 5

Magnetometer Account - - - - - Page 6

#1 Claim map showing anomalies - - - - - In Envelope

#2 Details of Magnetometer Readings - - - In Envelope

#3 *Manual Referred Map*

Geophysical Survey of the Greenwood
Copper Corp. group of claims at
Phoenix, B. C.

The Greenwood Copper Corp. group of claims at Phoenix,
B. C. consist of the following leased crown grant
claims:

Hopewell
Mullan
Doubtful
Diamond Joe Fr.
Diamond Joe
Tiger
Big Monte
Monte Carlo
Monte Cristo
Balsam Fr.

The following crown granted claims:

Summitt
Mayflower

The following recorded mineral claims:

Oil No. 1 Fr
Oil No. 2 Fr
Oil No. 3 Fr
Oil No. 4 Fr
Consolidated No. 3 Fr
Consolidated No. 4 Fr
Consolidated No. 5 Fr
Consolidated No. 6 Fr
Oil No. 5 Fr
Oil No. 6 Fr
Consolidated No. 1 Fr
Consolidated No. 2 Fr

A handwritten signature in cursive script, likely of the same name as the company mentioned in the document, written in dark ink.


A geophysical survey was made of these claims starting about the 15th. of May, 1956 and was completed on the 15th. of August, 1956.

A base line 10,200 ft. long was cleared down the center of the property and chainage stakes placed at every 100 ft. station. At every 200 ft. station, lines were run to the right and left of the base line for a distance of 1500 ft. with chainage stakes placed at every 100 ft. station. In this way, the property was marked off in 100 ft. X 200 ft. rectangles. Magnetometer readings were then taken at each of these points.

Details of the magnetometer readings are shown on map enclosed herewith.

The general background count appears to be 1000 to 1700. Readings higher than this indicate the presence of some magnetic material, and as magnetite is very common in this area, the readings of over 2000 probably indicate the presence of magnetite.

The location of the magnetic anomalies in relation to the claim boundaries and the limits of the magnetometer survey are shown on the accompanying map.

A handwritten signature in cursive script, likely of the person who conducted the survey, located at the bottom right of the page.

The magnetometer work was done by Mr. Wm. Quinn, a graduate of the Ontario school of Mining in 1951, under the directions of C. W. S. Tremaine, registered professional engineer in British Columbia.

C. W. S. Tremaine

Line cutting and chaining was done by three
men working on contract at \$65.00 per mile
for a total of 31.43 miles at a cost of \$2,042.95

The magnetometer work was done on contract also
at a price of \$80.00 per mile for 31.43 miles
at a cost of 2,518.40

Total cost of line cutting and
magnetometer work \$4,165.35

W. S. Linn

C O P Y

Box 483
Greenwood, B. C.
July 30, 1956

Mr. C.W.S. Tremaine
6785 Hudson Avenue
Vancouver, B. C.

Dear Wilton:

The magnetometer survey is now being completed
and I should have the map and report out to you this week.

Following is the complete footage on the line
cutting.

Footage -----	165950
Mileage -----	31.43
Total mileage @ \$65.00 -----	\$2,042.95
Total advanced -----	900.00
Balance due -----	\$1,142.95

O.K.
C.W.S.T.

Yours very truly,

William R. Quinn

May 15th.	- Atlas Inv. Ch. #1634 -	300.00)	
June 13	- Greenwood Copper ch. 3	300.00)	\$900.00
July 18	- Greenwood Copper ch. 9	300.00)	
Aug. 14	- Greenwood Copper ch. 17	1,142.95	

C O P Y

Box 483
Greenwood, B. C.
August 9, 1956

C.W.S. Tremaine
6785 Hudson Avenue
Vancouver, B. C.

Magnetometer Survey Statement


Summit Group

Total footage -----	166200 feet
Total mileage -----	31.48 miles
Price per mile -----	\$80.00
Total price -----	\$2,518.40

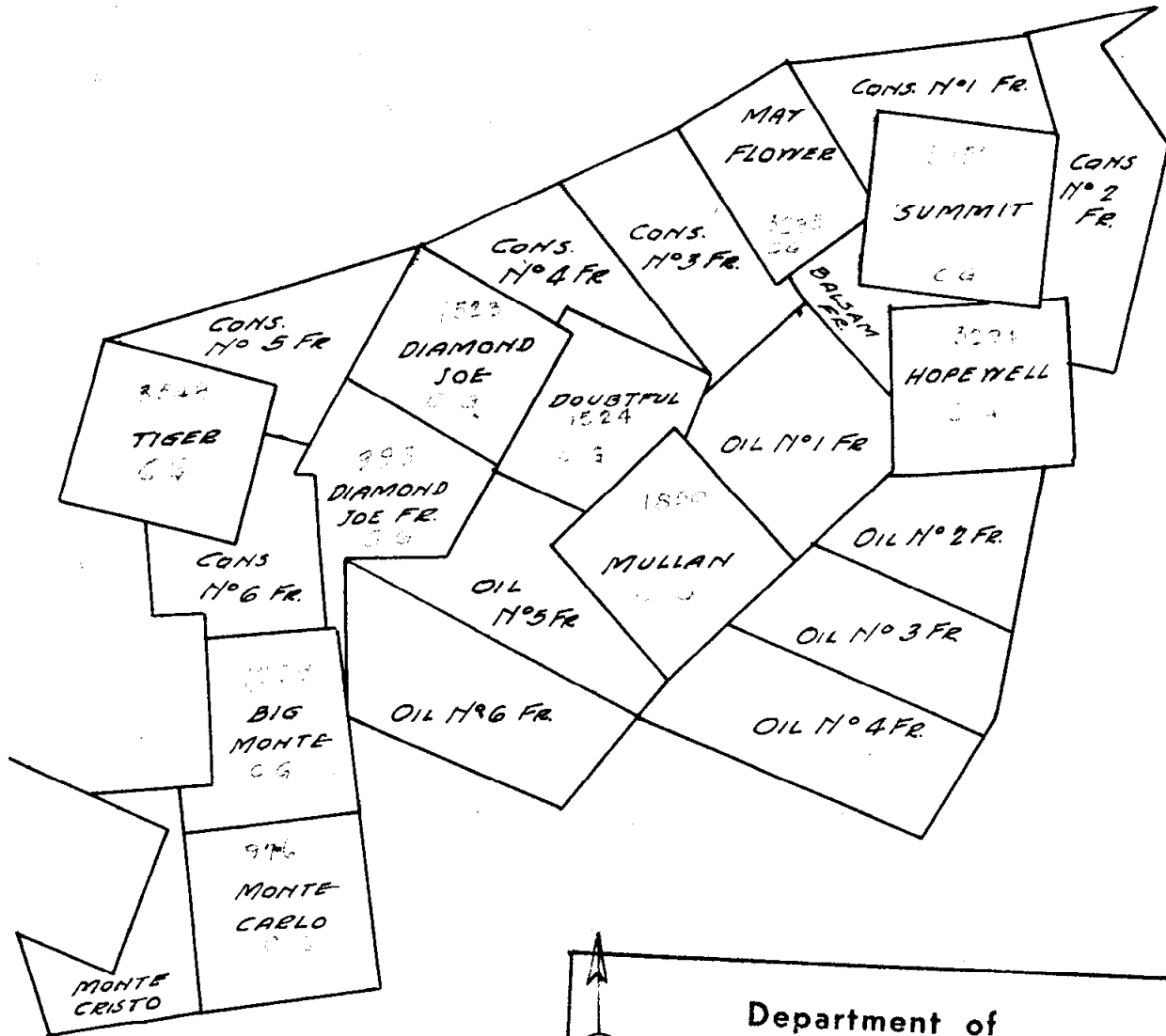
O.K.
C.W.S.T.

William R. Quinn

P A I D
CK. NO. 19
Aug. 17/56
Greenwood Copper Corp.



NOBANDA MINES



BROOKLYN STEAMBOAT

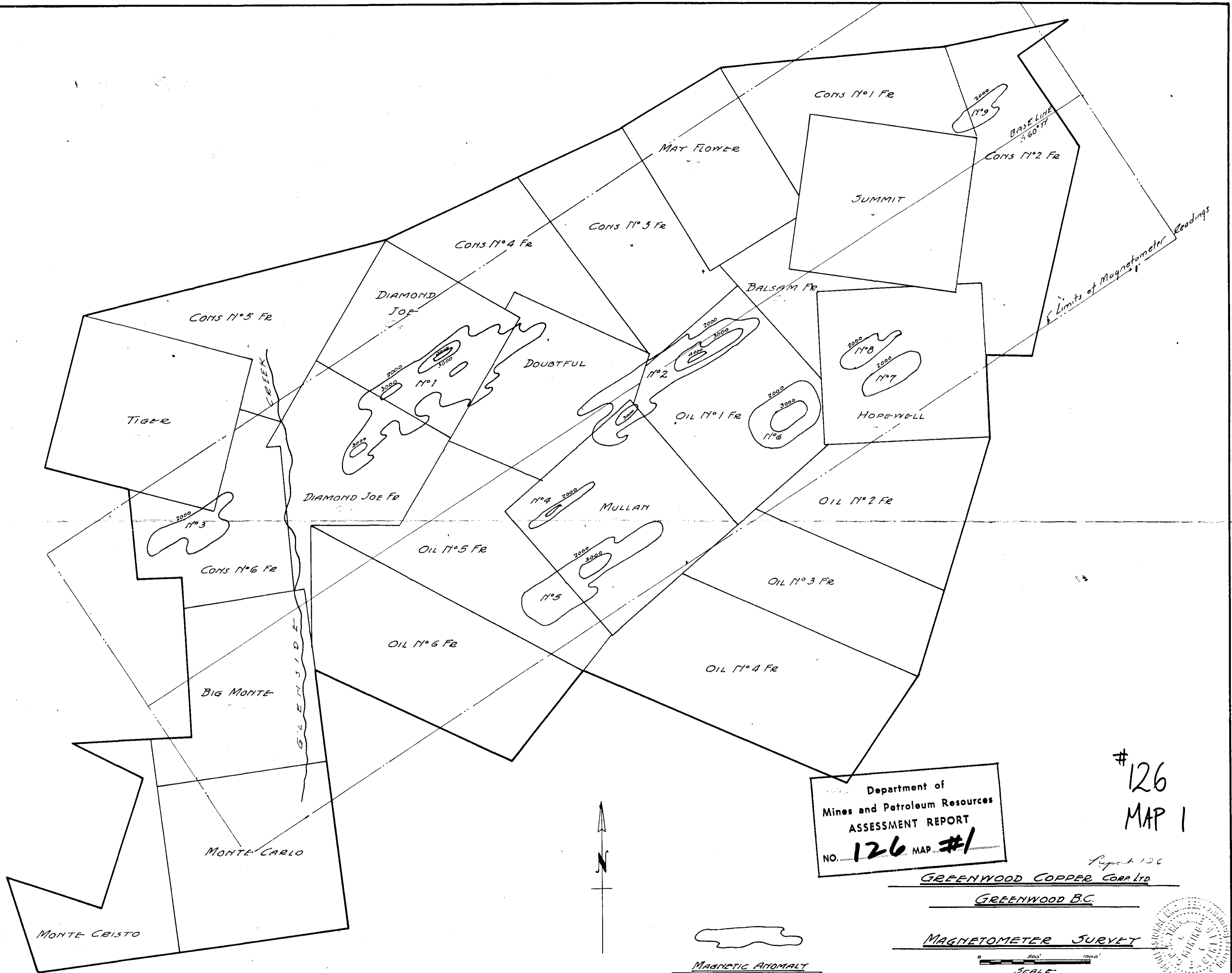
Department of
 Mines and Petroleum Resources
 ASSESSMENT REPORT
 NO. **126** MAP **#3**

GRANBY CONS. M.S. & P. CO.

TRACED FROM B.C. GOV.

MINERAL REFERENCE MAP

NOV 17 1955



Department of
Mines and Petroleum Resources
ASSESSMENT REPORT
NO. **126** MAP **#1**


#126
MAP 1

Report 126
GREENWOOD COPPER CORP. LTD.
GREENWOOD B.C.

MAGNETOMETER SURVEY
SCALE
0 500 1000

Date - Aug 15th 1956

By C. J. S. TREMAYNE
Mining Engineer



C. J. S. Tremayne






Department of
Mines and Petroleum Resources
ASSESSMENT REPORT
NO. 126 MAP #2

Report 126
GREENWOOD COPPER CORPORATION
MAGNETOMETER SURVEY
GREENWOOD BRITISH COLUMBIA

Scale 1" = 200'
Aug. 15th 1956



#126
MAP 2