

#1255

GEOPHYS. - HEARNE
GROUP

KOFIT

55306 / oct

REG.

50917 Jul.

M.L.

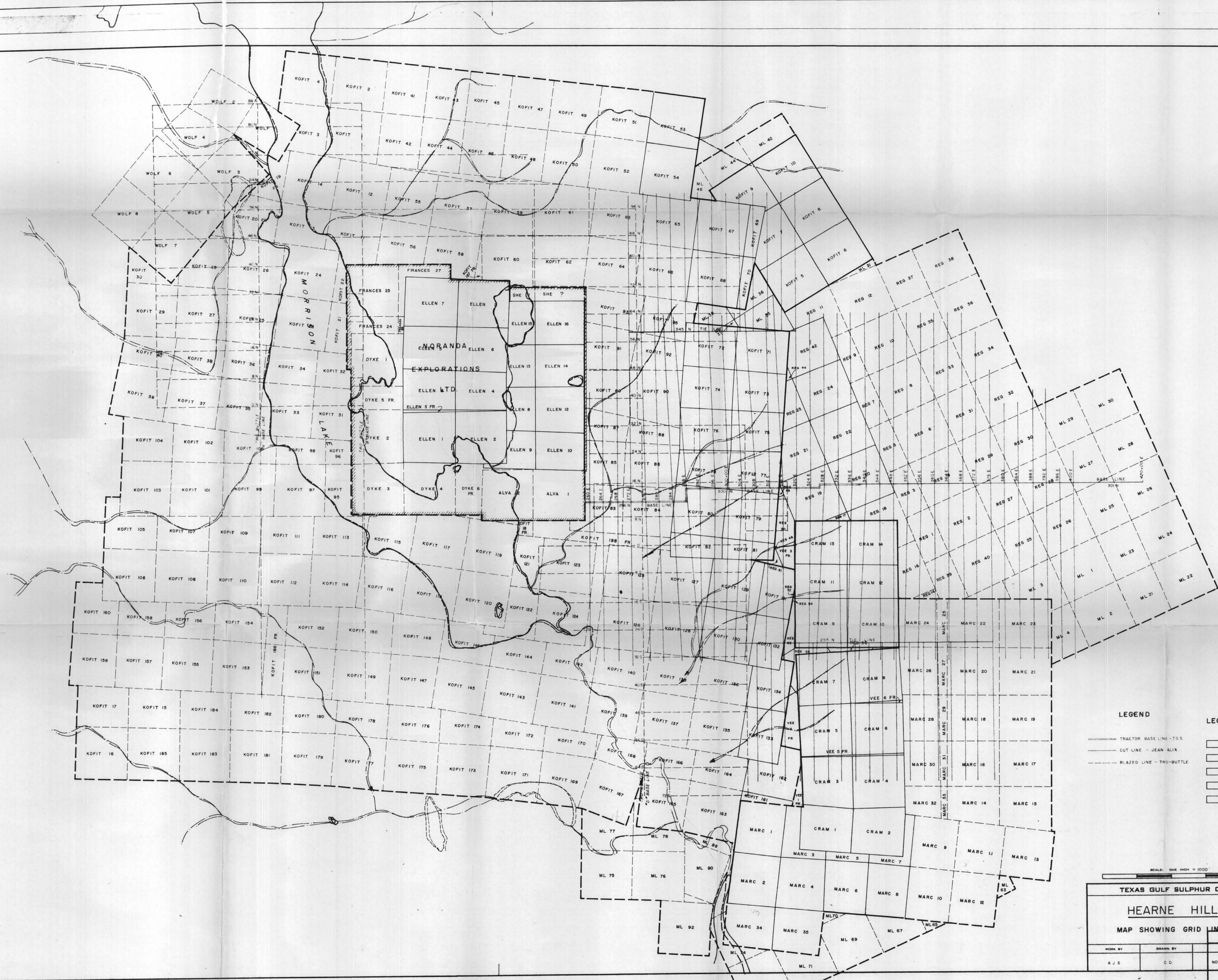
52100 Aug
~~1957~~

MARC.

51794 July

TEXAS GULF SULPHUR

1255



LEGEND

- TRACTOR BASE LINE - T.O.S
- - - CUT LINE - JEAN ALIX
- BLAZED LINE - TRO-BUTTE

LEGEND

- TRO-BUTTE OPTIONED CLAIMS
- FLETCHER
- TGS CLAIMS INCLUDED IN AGREEMENT
- NORANDA EXPLORATIONS LTD.
- TRO-BUTTE CLAIMS (WOLF GROUP)

SCALE: ONE INCH = 1000'

TEXAS GULF SULPHUR CO.

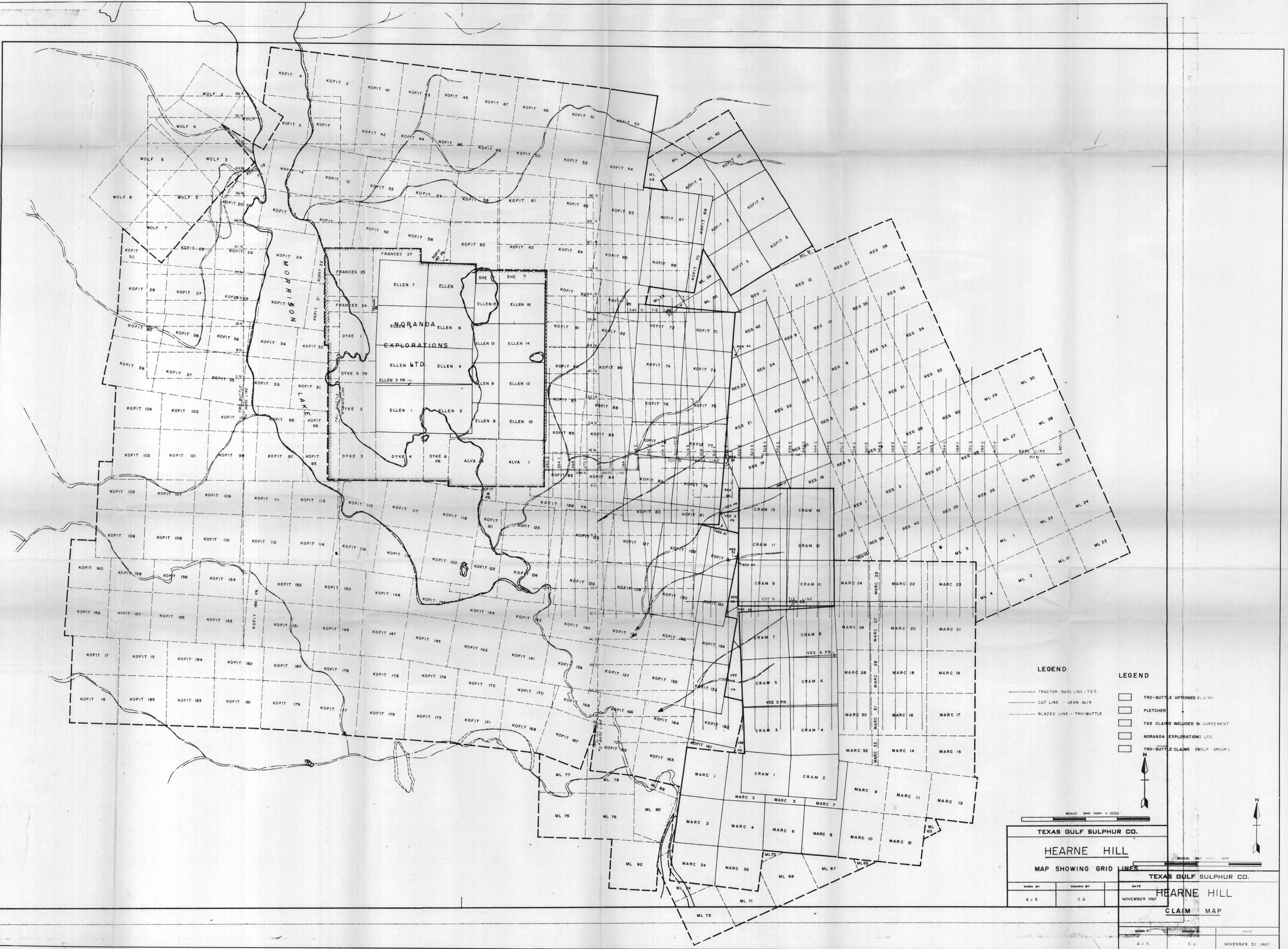
HEARNE HILL

MAP SHOWING GRID LINES

TEXAS GULPHUR CO.

DRAWN BY A. J. S.	DATE NOVEMBER 1967	HEARNE HILL
		CLAIM MAP

A. J. S. C. D. NOVEMBER 30 1967



LEGEND

- TRACTOR BASE LINE - TGS
- - - CUT LINE - JEAN ALIX
- BLAZED LINE - TRO-BUTTLE

LEGEND

- TRO-BUTTLE OPTIONED CLAIMS
- FLETCHER
- TGS CLAIMS INCLUDED IN AGREEMENT
- NORANDA EXPLORATIONS LTD
- TRO-BUTTLE CLAIMS (WOLF GROUP)

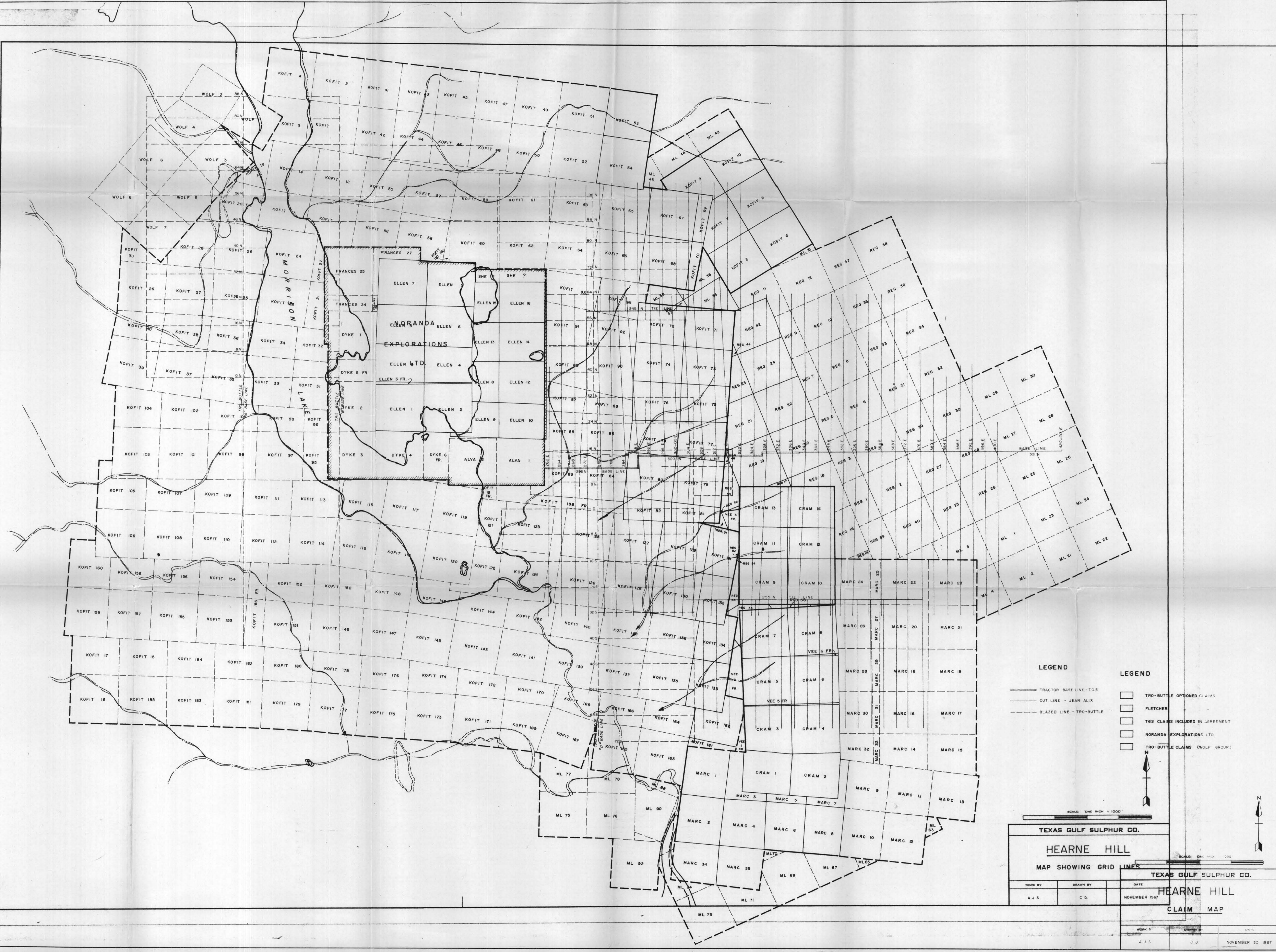
SCALE: ONE INCH = 1000'

TEXAS GULF SULPHUR CO.

HEARNE HILL

MAP SHOWING GRID LINES

TEXAS GULPHUR CO.		
HEARNE HILL		
WORK BY	DRAWN BY	DATE
A. J. S.	C. D.	NOVEMBER 1967
CLAIM MAP		
WORK BY	DRAWN BY	DATE
A. J. S.	C. D.	NOVEMBER 30 1967



LEGEND

- TRACTOR BASE LINE - T.G.S.
- CUT LINE - JEAN ALIX
- - - BLAZED LINE - TRO-BUTTE

LEGEND

- TRO-BUTTE OPTIONED CLAIMS
- FLETCHER
- TGS CLAIMS INCLUDED IN AGREEMENT
- NORANDA EXPLORATIONS LTD.
- TRO-BUTTE CLAIMS (WOLF GROUP)



SCALE: ONE INCH = 1000'

TEXAS GULF SULPHUR CO.		
HEARNE HILL		
MAP SHOWING GRID LINES		
TEXAS GULF SULPHUR CO.		
HEARNE HILL		
CLAIM MAP		
WORK BY A. J. S.	DRAWN BY C. D.	DATE NOVEMBER 30 1967
WORK BY A. J. S.	DRAWN BY C. D.	DATE NOVEMBER 30 1967



LEGEND

- TRACTOR BASE LINE - T.G.S.
- CUT LINE - JEAN ALIX
- BLAZED LINE - TRO-BUTTLE
- TRO-BUTTLE OPTIONED CLAIMS
- FLETCHER
- T.G.S. CLAIMS INCLUDED IN AGREEMENT
- NORANDA EXPLORATIONS LTD.
- TRO-BUTTLE CLAIMS (WOLF GROUP)

SCALE: ONE INCH = 1000'

TEXAS GULF SULPHUR CO.

HEARNE HILL

MAP SHOWING GRID LINES

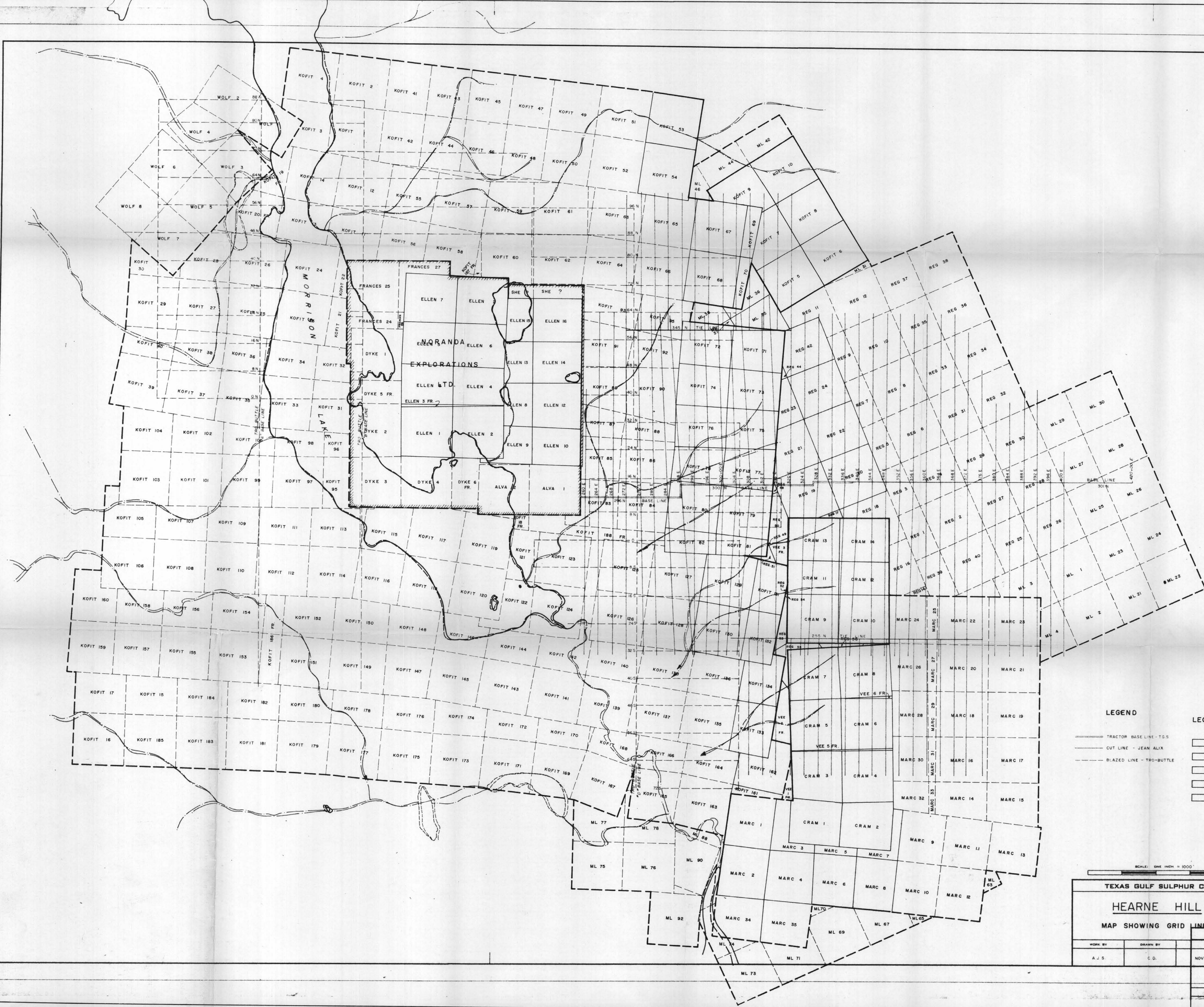
WORK BY	DRAWN BY	DATE
A. J. S.	C. D.	NOVEMBER 1967

TEXAS GULF SULPHUR CO.

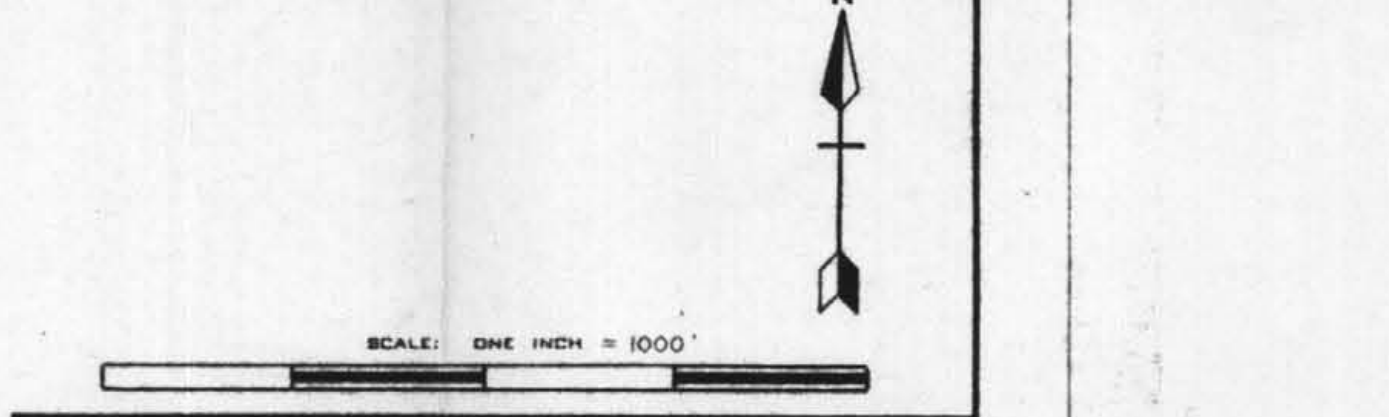
HEARNE HILL

CLAIM MAP

WORK BY	DRAWN BY	DATE
A. J. S.	C. D.	NOVEMBER 30 1967

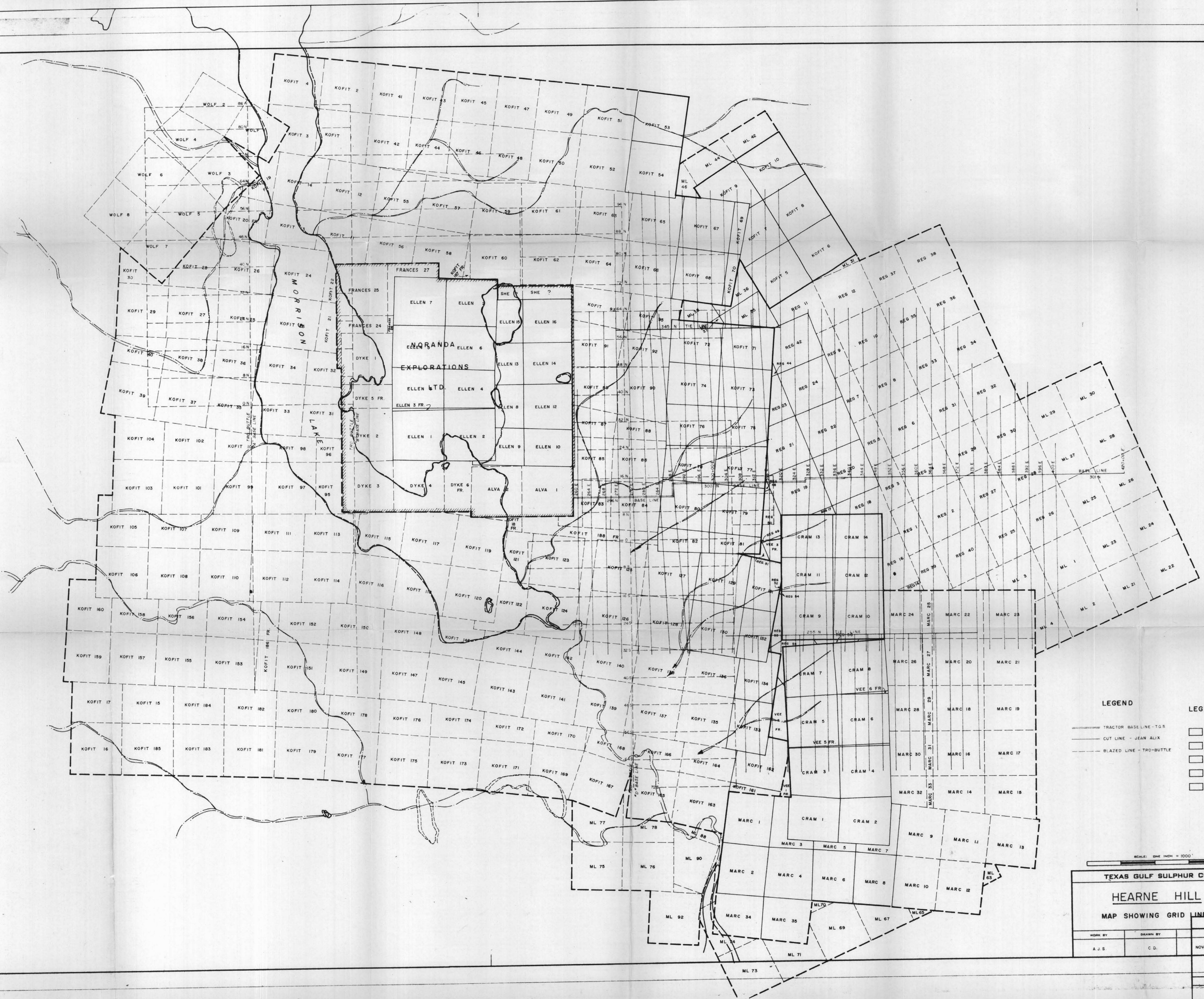


- LEGEND**
- TRACTOR BASE LINE - T.G.S.
 - - - CUT LINE - JEAN ALIX
 - BLAZED LINE - TRO-BUTTLE
 - TRO-BUTTLE OPTIONED CLAIMS
 - FLETCHER
 - TGS CLAIMS INCLUDED IN AGREEMENT
 - NORANDA EXPLORATIONS LTD.
 - TRO-BUTTLE CLAIMS (WOLF GROUP)



TEXAS GULF SULPHUR CO.
HEARNE HILL
 MAP SHOWING GRID LINES

WORK BY A. J. S.	DRAWN BY C. D.	DATE NOVEMBER 1967
TEXAS GULF SULPHUR CO. HEARNE HILL CLAIM MAP		
WORK BY A. J. S.	DRAWN BY C. D.	DATE NOVEMBER 30 1967



LEGEND

- TRACTOR BASE LINE - TGS
- CUT LINE - JEAN ALIX
- BLAZED LINE - TRO-BUTTLE

LEGEND

- TRO-BUTTLE OPTIONED CLAIMS
- FLETCHER
- TGS CLAIMS INCLUDED IN AGREEMENT
- NORANDA EXPLORATIONS LTD.
- TRO-BUTTLE CLAIMS (WOLF GROUP)

SCALE: ONE INCH = 1000'

TEXAS GULF SULPHUR CO.

HEARNE HILL

MAP SHOWING GRID LINES

WORK BY	DRAWN BY	DATE
A. J. S.	C. D.	NOVEMBER 1967

TEXAS GULF SULPHUR CO.

HEARNE HILL

CLAIM MAP

WORK BY	DRAWN BY	DATE
A. J. S.	C. D.	NOVEMBER 30 1967