

GEOLOGICAL REPORT 93B-8/5
PERCUSSION DRILLING
GRANITE MOUNTAIN: McLEESE LAKE
52° 30', 122° 14'
R. W. CANNON, B.A.Sc., P.Eng.
VANCOUVER, B. C. JULY & AUGUST, 1968

1641

1641

CANEX AERIAL EXPLORATION LTD.

DIVISION OF CANADIAN EXPLORATION LIMITED

700 BURRARD BUILDING

VANCOUVER 5, B. C. CANADA

GEOLOGICAL REPORT

PERCUSSION DRILLING

GRANITE MOUNTAIN; McLEESE LAKE

52° 30', 122° 14'

R. W. CANNON, B.A.Sc., P.Eng.

JULY AND AUGUST, 1968

Vancouver, B. C.
23 August, 1968

R. W. Cannon, P. Eng.

BREAKDOWN OF EXPENDITURES

Drilling Costs (Deeg Drilling)		\$ 8,028.00
Cat Rental for Drill Site Preparations		
R. Dame1		490.00
C. Groundwater		1,274.00
Assaying Costs		742.50
Sampling Costs		
Days worked per man:		
J. Knox	24 days	
C. Wilmot	22 days	
R. Cannon	<u>17 days</u>	
	63 man days	
Wages @ \$25/day/man = 63 x \$25 =		\$1,575.00
Camp Cost @ \$8/day/man = 63 x \$8 =		504.00
Administration, Compensation		
Supervision @ \$5/day/man = 63 x \$5 =		<u>315.00</u>
Total Sampling Costs		\$2,394.00
		<u>2,394.00</u>
TOTAL COSTS		\$12,928.50

Declared before me at the *city*
of *Vancouver*, in the
Province of British Columbia, this *23*
day of *September 1968*, A.D.

R.W. Cannon P. Eng.
R. W. Cannon, P. Eng.

Juli Turner
A Commissioner for taking Affidavits within British Columbia or
A Notary Public in and for the Province of British Columbia.

Sub-mining Recorder

Aug. 5, 1968.

Genex Aerial Exploration Ltd.
800 Burrard Bldg.
Vancouver 5, B.C.

Dear Sirs:

Following is a statement of our account for percussion drilling at McLeese Lake during the period July 15 to August 4, 1968:

<u>Hole No.</u>	<u>Feet Cased</u>	<u>Total Depth Drilled</u>
4	35 ft.	300 ft.
3	30 ft.	300 "
1	40 "	300 "
2	30 "	300 "
5	40 "	170 "
7	40 "	300 "
9	20 "	300 "
8	10 "	300 "
6	35 "	300 "
10	20 "	<u>300 "</u>

Total Footage Drilled ... 2870 ft.

Drilling Charges 2870 ft. @ \$2.40 per ft..... \$ 6888.00

Moving- Highland Valley to McLeese Lake property & return
436 miles @ \$1.00 per mile..... 436.00

Extra Charges- Moving, Water Lines Etc.

<u>Date</u>	<u>Description</u>	<u>Man Hrs.</u>	<u>Equipment Hrs.</u>
July 20	Moving water line	4 hrs.	2 hrs.
" 22D	Waiting for tractor	16 "	8 "
" 22N	Waiting for Tractor	16 "	8 "
" 23	Waiting for tractor & stringing hose line	6 "	3 "
" 29	Stringing water line	10 "	5 "
" 30	Digging out drill truck on move and setting up	8 "	4 "
Aug. 2	Delay for new water supply hole	<u>4 "</u>	<u>2 "</u>
	Total Time	64 hrs.	32 hrs.

64 man hours @ \$4.00 \$ 256.00
32 hrs. equipment rental @ \$12 336.00
Total \$ 640.00
Plus 10%..... 64.00

Total Extra Charges \$704.00 \$ 704.00

Total Amount Due \$ 8023.00

Yours very truly,

John W. Scott
John W. Scott
Deeg Drilling Ltd.

TABLE OF CONTENTS

	<u>Page</u>
INTRODUCTION	1
LOCATION AND ACCESS	1
PROPERTY	1
GEOLOGY	2
PERCUSSION DRILLING	2
RESULTS	3

LIST OF ILLUSTRATIONS

ASSAY RESULTS	See Appendix
#1 LOCATION MAP OF PERCUSSION HOLES	In Pocket
#2 I.P. BASE MAP	In Pocket
#3 Claims Located 1" = 1500'	In Pocket

INTRODUCTION

A program of percussion drilling was carried out during the months of July and August, 1968, with a total of 10 holes being drilled. These holes were located, as shown on the location map, on the two zones previously outlined by the Induced Polarization Survey. The drilling was carried out by Atlas Drilling of Vancouver on a sub-contract by Deeg Drilling of Ashcroft.

LOCATION AND ACCESS

The property is located northeast of McLeese Lake, on and adjacent to Granite Mountain. Access is by means of gravel roads to a lumber mill and then by means of a four-wheel drive road to the camp, a total distance of 8½ miles.

PROPERTY

The property consists of 77 claims and fractions held by Gunn Mines Limited. An additional 7 fractions were staked by Canex Aerial Exploration. The claims are recorded as follows:

<u>NAME</u>	<u>RECORD NO.</u>	<u>EXPIRY DATE</u>
HA 1-4	37818-21	Oct. 11, 1968
HA 5-6	29231-32	Oct. 15, 1968
HAS 1-20	37798-817 *a	Oct. 5, 1968
FFE 1	35753	May 11, 1969
FFE 2-19, 21-27	35754-70, 35772-80 *b	May 16, 1969
BRONC 9-10	35353-54	May 11, 1969
H.D. 1-2, 8	37780-91	Oct. 5, 1969
H.D. 3-7		Oct. 5, 1970
H.D. 9-12		Oct. 5, 1968
H.D. 15, 17, 18Fr. }	37792-95	Oct. 5, 1968
H.D. 17Fr.		Oct. 5, 1969
H.D. 19-20	37796-97	Oct. 5, 1969
F.I. 1-4Fr.	39035-36-36A-37	Nov. 30, 1968
B.P. 1-6	35993-98	May 30, 1969
CAROL 1-7Fr.	46101-07	July 12, 1969

*a HAS 5, 7, 8, 9 & 11 Expired

*b No. 35757 not included

GEOLOGY

The Gunn Mines and Pollyanna geology is very similar both in rock type, metamorphism, foliation and shearing. The main rock type is Quartz Diorite which, with varying quartz content, tends towards a Diorite. The original biotite has been altered to chlorite and the original plagioclase altered to a cloudy clay mixture which has epidote locally associated with it. Orthoclase was noted rarely. Shearing has produced foliation along which is found pyrite and locally chalcopyrite. Crosscutting the foliation, at a steep dip, are quartz-pyrite and quartz-pyrite-chalcopyrite fracture fillings which are controlled by shear sheeting with an attitude at 100° - $140^{\circ}/70^{\circ}$ S. Sometimes parallel or crosscutting the above veinlets are found quartz veins carrying rare molybdenite.

In the areas of Percussion holes 1 - 4 and 10, very little evidence was found of the copper bearing fracture system having reached the surface. The surface rock was very massive and relatively void of fractures. Large barren quartz veins between hole 1 and holes 3-4 seem to lie in the major fracture direction and at 90° to it. These veins appear to be later than the chalcopyrite fracture fillings, but only contain rare chalcopyrite blebs. In the area of the other holes, the copper bearing fracture system is revealed at surface.

PERCUSSION DRILLING

The drilling was carried out using a truck mounted percussion drill supplied by Atlas Drilling. All 10 holes were drilled at a -45° dip to the north in order to intersect the mineralized fractures at an angle which gives the best possible picture of the mineralized zone. Nine of the holes were drilled to a down dip length of 300' while hole number 5 was abandoned, due to caving, at a down dip length of 170'. Recovery was good for all holes except 2 and 5 where the recovery was affected by troubles with the pressure pump. A decrease in the coarse fraction of the sample recovered was the resultant effect of this trouble.

.../3

RESULTS

The results which are given in the appendix can be summarized in the following manner.

The four holes drilled on the north zone averaged less than 0.10% copper except for hole 1 which averaged just over 0.12% copper. The six holes on the south zone averaged less than 0.10% copper except for holes 8 and 9 which averaged 0.20% copper. Holes 8 and 9 are located near to the drilling previously carried out by Gunn Mines.

R. W. Cannon P. Eng.
R. W. Cannon P. Eng.

R. W. Cannon, P. Eng.


RWC/slp/680643

TO:

Canex Aerial Exploration Ltd.

700 Burrard Building

VANCOUVER, B. C.



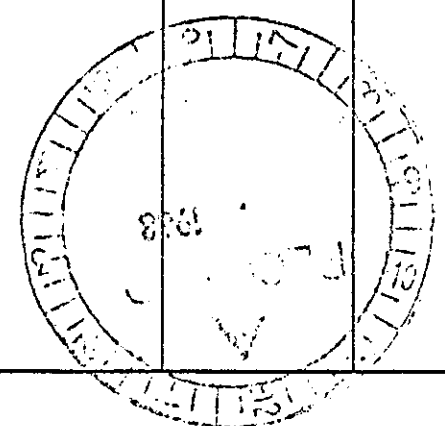
Certificate of Assay
COAST ELDRIDGE
 PROFESSIONAL SERVICES DIVISION
 WARNOCK HERSEY INTERNATIONAL LIMITED
 125 EAST 4TH AVE. VANCOUVER 10, B.C., CANADA

FILE NO. A.3-C-68-665

DATE July 31, 1968

We hereby certify that the following are the results of assays made by us upon submitted SLUDGE samples


MARKED	GOLD		SILVER	Copper (Cu)					
	OUNCES PER TON	VALUE PER TON	OUNCES PER TON	PER CENT.	PER CENT.	PER CENT.	PER CENT.	PER CENT.	PER CENT.
		\$							
Hole #7 7251 10'-20'				0.01					
7252				0.01					
7253				0.01					
7254				0.02					
7255 60'-60'				0.02					
7256 60'-80' 20'				0.01					
7257				0.02					
7258				0.02					
7259				0.02					
7260 110'-120'				0.02					
7261 120'-130'				0.01					
7262				0.01					
7263				0.01					
7264				0.01					
7265 150'-170'				0.01					



/bg Gold calculated at \$ per ounce


Note. Rejects retained one week.
 Pulps retained one month.
 Pulps and rejects may be stored for a maximum of one year by special arrangement.

Unless it is specifically stated otherwise, gold and silver values reported on these sheets have not been adjusted to compensate for losses and gains inherent in the fire assay process.


 Provincial Assayer

TO:

Canex Aerial Exploration Ltd. (2)


 PH: (604) 876-4111
 TELEX: 04-50353
 CABLE ADDRESS:
 ELDRICO

Certificate of Assay
COAST ELDRIDGE
 PROFESSIONAL SERVICES DIVISION
 WARNOCK HERSEY INTERNATIONAL LIMITED
 125 EAST 4TH AVE. VANCOUVER 10, B.C., CANADA

FILE NO. A.S-C-68-665

DATE July 31, 1968


We Hereby Certify that the following are the results of assays made by us upon submitted SLUDGE samples

MARKED	GOLD		SILVER	Copper (Cu)	PER CENT.	PER CENT.	PER CENT.	PER CENT.	PER CENT.
	OUNCES PER TON	VALUE PER TON	OUNCES PER TON	PER CENT.					
Hole #4 7266 170'-180'		\$		0.01					
7267				0.01					
7268				0.01					
7269				0.02					
7270 240'-220'				0.01					
7271 220'-230'				0.01					
7272				0.01					
7273				0.01					
7274				0.01					
7275 260'-270'				0.02					
7276 270'-280'				0.02					
7277				0.02					
7278 230'-300'				0.03					
Hole #3 7279 10'-20'				0.06					
7280				0.03					

Gold calculated at \$ per ounce


Note. Rejects retained one week.
 Pulps retained one month.
 Pulps and rejects may be stored for a maximum of one year by special arrangement.

Unless it is specifically stated otherwise, gold and silver values reported on these sheets have not been adjusted to compensate for losses and gains inherent in the fire assay process.


 Provincial Assayer

TO:

Canex Aerial Exploration Ltd. (3)


 PHC 604) 876-4111
 TELEX. 04-50353
 CABLE ADDRESS:
 ELDRICO

 Member
 Canadian Testing
 Association

Certificate of Assay

COAST ELDRIDGE

PROFESSIONAL SERVICES DIVISION

WARNOCK HERSEY INTERNATIONAL LIMITED

125 EAST 4TH AVE. VANCOUVER 10, B.C., CANADA

FILE NO. A.3-C-68-665

DATE July 31, 1968

 We Herby Certify that the following are the results of assays made by us upon submitted SLUDGE samples

MARKED	GOLD		SILVER	Copper (Cu)	PER CENT.	PER CENT.	PER CENT.	PER CENT.	PER CENT.
	OUNCES PER TON	VALUE PER TON	OUNCES PER TON	PER CENT.					
Hole #9 7281 30'-40'		\$		0.02					
7282				0.02					
7283				0.02					
7284				0.02					
7285 70'-80'				0.02					
7286 80-90'				0.02					
7287				0.02					
7288				0.03					
7289				0.02					
7290 120'-130'				0.02					
7291 130'-140'				0.02					
7292				0.02					
7293				0.01					
7294				0.02					
7295 170'-180'				0.02					


Gold calculated at \$ per ounce

Note. Rejects retained one week.


Pulp retained one month.

Pulp and rejects may be stored for a maximum of one year by special arrangement.

Unless it is specifically stated otherwise, gold and silver values reported on these sheets have not been adjusted to compensate for losses and gains inherent in the fire assay process.


 Provincial Assayer

Canex Aerial Exploration Ltd. (4)



Certificate of Assay

GOAST ELDRIDGE

PROFESSIONAL SERVICES DIVISION

WARNOCK HERSEY INTERNATIONAL LIMITED

125 EAST 4TH AVE. VANCOUVER 10, B.C., CANADA

DATE

July 31, 1968

FILE NO.

A.3-C-68-665



PHONE: (604) 676-1111
 TEL. 44-6093
 CABL. ADDRESS:
 ELDRICO

The Assaying Company

that the following are the results of assays made by us upon submitted

SAMPLES

samples

MARKED	GOLD		SILVER	Copper (Cu)	PER CENT.	PER CENT.	PER CENT.	PER CENT.	PER CENT.
	OUNCES PER TON	VALUE PER TON	OUNCES PER TON						
7296	180-190'			0.02					
7297				0.02					
7298				0.02					
7299				0.03					
7300	220-230'			0.02					
7301	230-240'			0.04					
7302				0.03					
7303				0.02					
7304	260-270'			0.02					

Gold calculated at \$ ----- per ounce

/lb

Note: Rejects retained one week.

Purges retained one month.

Rejects and rejects may be stored for a maximum of one year by special arrangement.


Under this certificate, rejected otherwise, gold and other values reported on these sheets have

been retained for the purpose of being re-assayed

Provincial Assayer

TO:

Canex Aerial Exploration Ltd.,
 700 Burrard Building
 Vancouver, B.C.
 ATTENTION: Mr. D. Cannon



PHON (04) 876-4111
 TELEX -50353
 CABLE ADDRESS:
 ELDRICO

Certificate of Assay
COAST ELDRIDGE
 PROFESSIONAL SERVICES DIVISION
 WARNOCK HERSEY INTERNATIONAL LIMITED
 125 EAST 4TH AVE. VANCOUVER 10, B.C., CANADA

FILE NO. A.3-C.3-68-308

DATE August 6, 1968

We Hereby Certify that the following are the results of assays made by us upon submitted Sludge samples

MARKED	GOLD		SILVER	Copper (Cu) PER CENT.	PER CENT.	PER CENT.	PER CENT.	PER CENT.	PER CENT.
	OUNCES PER TON	VALUE PER TON	OUNCES PER TON						
le#3 7305 275-286'		\$		0.03					
7306				0.02					
7307 290-300'				0.02					
e#1 7308 10-20'				0.02					
7309				0.12					
7310 30-40				0.03					
7311				0.09					
7312				0.07					
7313				0.06					
7314 70-80				0.22					
7315 80-90				0.10					
7316				0.09					
7317				0.10					
7318 110-130' 20'				0.07					
7319 130-140'				0.07					

*Property Guaranteed
 Submitted by K. Larsson*

1/3p Gold calculated at \$ per ounce

Note. Rejects retained one week.
 Pulp retained one month.
 Pulp and rejects may be stored for a maximum
 of one year by special arrangement.


Unless it is specifically stated otherwise, gold
 and silver values reported on these sheets have
 not been adjusted to compensate for losses and
 gains incurred in the fire assay process.

H. Hayes

Provincial Assayer

TO:

Canex Aerial Exploration Ltd., (2)



PHC (604) 876-4111
 TEL 04-50353
 CABLE ADDRESS:
 ELDRICO

Certificate of Assay
COAST ELDRIDGE
 PROFESSIONAL SERVICES DIVISION
 WARNOCK HERSEY INTERNATIONAL LIMITED
 125 EAST 4TH AVE. VANCOUVER 10, B.C., CANADA

FILE NO. A.3-C.2-63-808

DATE August 6, 1968

We Hereby Certify that the following are the results of assays made by us upon submitted Sludge samples

MARKED	GOLD		SILVER	Copper (Cu)	PER CENT.	PER CENT.	PER CENT.	PER CENT.	PER CENT.
	OUNCES PER TON	VALUE PER TON	OUNCES PER TON	PER CENT.					
7320 140'-150'		\$		0.03					
7321				0.09					
7322				0.09					
7323				0.22					
7324 180'-190'				0.25					
7325 190'-200'				0.15					
7326				0.13					
7327				0.21					
7328				0.15					
7329 230-240				0.14					
7330 240-250				0.14					
7331				0.17					
7332				0.16					
7333				0.13					
7334 280-290				0.14					

Gold calculated at \$ per ounce

Note: Rejects retained one week.
 Pulp retained one month.
 Pulp and rejects may be stored for a maximum of one year by special arrangement.

Unless it is specifically stated otherwise, gold and silver values reported on these sheets have not been adjusted to compensate for losses and gains in the fire assay process.

H. Sharp

Provincial Assayer

TO:

Cumex Aerial Exploration Limited

800 - 1030 West Georgia Street

Vancouver, B.C.



PHONE (604) 876-4111
 TELE 4-50353
 CABLE ADDRESS:
 ELDORICO

Certificate of Assay
COAST ELDRIDGE
 PROFESSIONAL SERVICES DIVISION
 WARNOCK HERSEY INTERNATIONAL LIMITED
 125 EAST 4TH AVE. VANCOUVER 10, B.C., CANADA

FILE NO. **A.3-C.5-68-876**

DATE **August 13, 1968**

We Herby Certify that the following are the results of assays made by us upon submitted SLUDGE samples

MARKED	GOLD		SILVER	Copper (Cu) PER CENT.	PER CENT.	PER CENT.	PER CENT.	PER CENT.	PER CENT.
	OUNCES PER TON	VALUE PER TON	OUNCES PER TON						
7335 * 290'-300'		\$		0.11					
7337 20'-30'				0.05					
7338				0.03					
7339				0.03					
7340 60'-60'				0.03					
7341 60'-70'				0.05					
7342				0.07					
7343				0.05					
7344				0.03					
7345 100'-110'				0.06					
7346 110'-120'				0.04					
7347				0.05					
7348				0.16					
7349				0.19					
7350 150'-160'				0.09					

Property: Gunn Mines Ltd.
 Submitted by: R. W. Cannon

Gold calculated at \$ _____ per ounce

Note. Rejects retained one week.
 Pulp retained one month.
 Pulp and rejects may be stored for a maximum of one year by special arrangement.

Unless it is specifically stated otherwise, gold and silver values reported on these sludges have not been adjusted to compensate for losses and gains inherent in the fire assay process.

H. Hayes

Provincial Assayer

TO:

Canex Aerial Exploration Limited (2)



PHONE: (604) 876-4111
 TELEX: 04-50353
 CABLE ADDRESS:
 ELDRICO

Certificate of Assay
COAST ELDRIDGE
 PROFESSIONAL SERVICES DIVISION
 WARNOCK HERSEY INTERNATIONAL LIMITED
 125 EAST 4TH AVE. VANCOUVER 10, B.C., CANADA

FILE NO. A.3-C.5-68-876

DATE August 13, 1968

We Hereby Certify that the following are the results of assays made by us upon submitted SLUDGE samples

MARKED	GOLD		SILVER	Copper (Cu)	PER CENT.	PER CENT.	PER CENT.	PER CENT.	PER CENT.
	OUNCES PER TON	VALUE PER TON	OUNCES PER TON	PER CENT.					
Hole# 2 7351	160-170'	\$		0.07					
7352	⋮			0.03					
7353	⋮			0.08					
7354	⋮			0.09					
7355	200-210			0.03					
7356	210-220			0.07					
7357	⋮			0.03					
7358	⋮			0.09					
7359	⋮			0.10					
7360	250-260			0.03					
7361	260-270			0.03					
7362	⋮			0.11					
7363	⋮			0.15					
7364	290-300			0.25					
Hole# 5 7365	10-20			0.03					

Gold calculated at \$ _____ per ounce

Note. Rejects retained one week.
 Pulps retained one month.
 Pulps and rejects may be stored for a maximum of one year by special arrangement.

Unless it is specifically stated otherwise, gold and silver values reported on these sheets have not been adjusted to compensate for losses and gains inherent in the fire assay process.

H. J. Hayes

Provincial Assayer

TO:

Canex Aerial Exploration Ltd. (3)



PHON: (604) 876-4111
 TELE: 4-50353
 CABLE ADDRESS:
 ELDRICO

Certificate of Assay
COAST ELDRIDGE
 PROFESSIONAL SERVICES DIVISION
 WARNOCK HERSEY INTERNATIONAL LIMITED
 125 EAST 4TH AVE. VANCOUVER 10, B.C., CANADA

FILE NO. A.3-C.5-68-876

DATE August 13, 1968


We Hereby Certify that the following are the results of assays made by us upon submitted SLUDGE samples

MARKED	GOLD		SILVER	Copper (Cu)					
	OUNCES PER TON	VALUE PER TON	OUNCES PER TON	PER CENT.	PER CENT.	PER CENT.	PER CENT.	PER CENT.	PER CENT.
*5 7366		\$		0.03					
7367				0.02					
7368				0.03					
7369				0.03					
7370				0.05					
7371				0.07					
7372				0.08					
7373				0.13					
7374				0.28					
7375				0.17					
7376				0.12					
7377				0.11					
7378				0.10					
7379				0.09					
7380				0.10					

Gold calculated at \$ per ounce

Note. Rejects retained one week.
 Pulps retained one month.
 Pulps and rejects may be stored for a maximum of one year by special arrangement.


Unless it is specifically stated otherwise, gold and silver values reported on these sheets have not been adjusted to compensate for losses and gains inherent in the fire assay process.



 Provincial Assayer

TO:

Canex Aerial Exploration,
700 Burrard Building,
Vancouver, B. C.



PHONE (4) 876-4111
TELEX: 04-50353
CABLE ADDRESS:
ELDRICO

Certificate of Assay
COAST ELDRIDGE
PROFESSIONAL SERVICES DIVISION
WARNOCK HERSEY INTERNATIONAL LIMITED
125 EAST 4TH AVE. VANCOUVER 10, B.C., CANADA

FILE NO. A.3-C.3-68-985

DATE August 22, 1968

We Hereby Certify that the following are the results of assays made by us upon submitted Sludge samples

MARKED	GOLD		SILVER	Copper (Cu)					
	OUNCES PER TON	VALUE PER TON	OUNCES PER TON	PER CENT.	PER CENT.	PER CENT.	PER CENT.	PER CENT.	PER CENT.
Hole#7 7381 10'-20'		\$		0.04					
7382				0.02					
7383				0.02					
7384 40'-50'				0.02					
7385 60'-70'				0.03					
7386 70'-80'				0.03					
7387				0.06					
7388				0.10					
7389				0.07					
7390 110'-120'				0.05					
7391 120'-130'				0.03					
7392				0.04					
7393				0.02					
7394				0.04					
7395 160'-170'				0.03					

Gold calculated at \$ per ounce

Note. Rejects retained one week.
Pulps retained one month.
Pulps and rejects may be stored for a maximum of one year by special arrangement.

Unless it is specifically stated otherwise, gold and silver values reported on these sheets have not been adjusted to compensate for losses and gains inherent in the fire assay process.


H. Shroyer

Provincial Assayer

TO:

Canex Aerial Exploration

Page - 2 -



PHO: (604) 876-4111
 TELEX: 04-50353
 CABLE ADDRESS:
 ELDRICO

Certificate of Assay
COAST ELDRIDGE
 PROFESSIONAL SERVICES DIVISION
 WARNOCK HERSEY INTERNATIONAL LIMITED
 125 EAST 4TH AVE. VANCOUVER 10, B.C., CANADA

FILE NO. A.3-C.3-68-985

DATE August 22, 1968

We Hereby Certify that the following are the results of assays made by us upon submitted Sludge samples

MARKED	GOLD		SILVER	Copper (Cu)					
	OUNCES PER TON	VALUE PER TON	OUNCES PER TON	PER CENT.	PER CENT.	PER CENT.	PER CENT.	PER CENT.	PER CENT.
Hole #7 7396 170'-180'		\$		0.03					
7397				0.04					
7398/7470				0.07					
7399				0.04					
7400 210'-220'				0.05					
7401 220'-230'				0.03					
7402				0.03					
7403				0.06					
7404				0.05					
7405 260'-270'				0.05					
7406 270'-280'				0.03					
7407				0.03					
7408 290'-300'				0.02					
Hole #9 7409 8'-20'				0.06					
7410 20'-30'				0.12					

Gold calculated at \$ per ounce

Note. Rejects retained one week.
 Pulps retained one month.
 Pulps and rejects may be stored for a maximum of one year by special arrangement.

Unless it is specifically stated otherwise, gold and silver values reported on these sheets have not been adjusted to compensate for losses and gains inherent in the fire assay process.


H. Stanger
3

Provincial Assayer

TO:

Canex Aerial Exploration

Page - 3 -



PHONE: (604) 876-4111
 TELEX: 04-50353
 CABLE ADDRESS:
 ELDRICO

Certificate of Assay
COAST ELDRIDGE
 PROFESSIONAL SERVICES DIVISION
 WARNOCK HERSEY INTERNATIONAL LIMITED
 125 EAST 4TH AVE. VANCOUVER 10, B.C., CANADA

FILE NO A.3-C.3-68-985

DATE August 22, 1968

We Herby Certify that the following are the results of assays made by us upon submitted Sludge samples

MARKED	GOLD		SILVER	Copper (Cu)	PER CENT.	PER CENT.	PER CENT.	PER CENT.	PER CENT.
	OUNCES PER TON	VALUE PER TON	OUNCES PER TON	PER CENT.					
Hole#9 7411		\$		0.13					
7412				0.12					
7413				0.34					
7414				0.42					
7415	30'-40'			0.44					
7416	70'-80'			0.32					
7417	80'-90'			0.13					
7418				0.23					
7419				0.23					
7420	120'-130'			0.19					
7421	130'-140'			0.18					
7422				0.19					
7423				0.29					
7424				0.21					
7425	170'-180'			0.21					

Gold calculated at \$ per ounce

Note. Rejects retained one week.
 Pulps retained one month.
 Pulps and rejects may be stored for a maximum of one year by special arrangement.

Unless it is specifically stated otherwise, gold and silver values reported on these sheets have not been adjusted to compensate for losses and gains inherent in the fire assay process.


H. Sheffer

Provincial Assayer

TO:

Canex Aerial Exploration

Page - 4 -



PHON. 4) 876-4111
 TELEX: 04-50353
 CABLE ADDRESS:
 ELDRICO

Certificate of Assay
COAST ELDRIDGE
 PROFESSIONAL SERVICES DIVISION
 WARNOCK HERSEY INTERNATIONAL LIMITED
 125 EAST 4TH AVE. VANCOUVER 10, B.C., CANADA

FILE NO. A.3-C.3-68-985

DATE August 22, 1968

We Hereby Certify that the following are the results of assays made by us upon submitted Sludge samples

MARKED	GOLD		SILVER	Copper (Cu)	PER CENT.	PER CENT.	PER CENT.	PER CENT.	PER CENT.
	OUNCES PER TON	VALUE PER TON	OUNCES PER TON	PER CENT.					
Hole #9 7426 180'-190'		\$		0.13					
7427				0.19					
7428				0.20					
7429				0.22					
7430 200'-230'				0.20					
7431 230'-240'				0.21					
7432				0.16					
7433				0.13					
7434				0.15					
7435 270'-280'				0.13					
7436 280'-290'				0.09					
7437 290'-300'				0.10					
Hole #8 7438 10'-20'				0.09					
7439				0.09					
7440 30'-40'				0.11					

Gold calculated at \$ per ounce

Note. Rejects retained one week.
 Pulps retained one month.
 Pulps and rejects may be stored for a maximum of one year by special arrangement.

Unless it is specifically stated otherwise, gold and silver values reported on these sheets have not been adjusted to compensate for losses and gains inherent in the fire assay process.

H. Stages

Provincial Assayer

.....5

TO:

Canex Aerial Exploration

Page - 5 -



PHON. (4) 876-4111
TELEX: 04-50353
CABLE ADDRESS:
ELDRICO

Certificate of Assay
COAST ELDRIDGE
PROFESSIONAL SERVICES DIVISION
WARNOCK HERSEY INTERNATIONAL LIMITED
125 EAST 4TH AVE. VANCOUVER 10, B.C., CANADA

FILE NO. A.3-C.3-68-985

DATE August 22, 1968

We Hereby Certify that the following are the results of assays made by us upon submitted Sludge samples

MARKED	GOLD		SILVER	Copper (Cu)					
	OUNCES PER TON	VALUE PER TON	OUNCES PER TON	PER CENT.	PER CENT.	PER CENT.	PER CENT.	PER CENT.	PER CENT.
Hole #8 7441 40'-50'		\$		0.42					
7442				0.42					
7443				0.27					
7444				0.20					
7445 80'-90'				0.20					
7446 90'-100'				0.17					
7447				0.18					
7448				0.15					
7449				0.16					
7450 130'-140'				0.14					
7451 140'-150'				0.22					
7452				0.27					
7453				0.22					
7454				0.19					
7455 180'-190'				0.14					

Gold calculated at \$ _____ per ounce

Note. Rejects retained one week.
Pulps retained one month.
Pulps and rejects may be stored for a maximum of one year by special arrangement.

Unless it is specifically stated otherwise, gold and silver values reported on these sheets have not been adjusted to compensate for losses and gains inherent in the fire assay process.

H. Hayles

Provincial Assayer

.....6

TO:

Canex Aerial Exploration

Page - 6 -



PHON 04) 876-4111
 TELEX: 04-50353
 CABLE ADDRESS:
 ELDRICO

Certificate of Assay
COAST ELDRIDGE
 PROFESSIONAL SERVICES DIVISION
 WARNOCK HERSEY INTERNATIONAL LIMITED
 125 EAST 4TH AVE. VANCOUVER 10, B.C., CANADA

FILE NO. A.3-C.3-68-985

DATE August 22, 1968

We Hereby Certify that the following are the results of assays made by us upon submitted Sludge samples

MARKED	GOLD		SILVER	Copper (Cu)					
	OUNCES PER TON	VALUE PER TON	OUNCES PER TON	PER CENT.	PER CENT.	PER CENT.	PER CENT.	PER CENT.	PER CENT.
Hole #8 7456 190'-200'		\$		0.13					
7457				0.12					
7458				0.13					
7459				0.11					
7460 230'-240'				0.13					
7461 240'-250'				0.21					
7462				0.13					
7463				0.23					
7464				0.21					
7465 280'-290'				0.23					
7466 290'-300'				0.22					
Hole #6 7467 40'-50'				0.04					
7468				0.09					
7469 60'-70'				0.08					
7471 80'-90'				0.15					

Gold calculated at \$ _____ per ounce


Note. Rejects retained one week.
 Pulps retained one month.
 Pulps and rejects may be stored for a maximum of one year by special arrangement.

Unless it is specifically stated otherwise, gold and silver values reported on these sheets have not been adjusted to compensate for losses and gains inherent in the fire assay process.

H. Shingles

Provincial Assayer

TO:



PHONE: 4) 876-4111
 TELEX: 04-50353
 CABLE ADDRESS:
 ELDRICO

Canex Aerial Exploration

Page - 7 -

Certificate of Assay
COAST ELDRIDGE
 PROFESSIONAL SERVICES DIVISION
 WARNOCK HERSEY INTERNATIONAL LIMITED
 125 EAST 4TH AVE. VANCOUVER 10, B.C., CANADA

FILE NO. A.3-C.3-68-985

DATE August 22, 1968

We Hereby Certify that the following are the results of assays made by us upon submitted Sludge samples

MARKED	GOLD		SILVER	Copper (Cu)	PER CENT.	PER CENT.	PER CENT.	PER CENT.	PER CENT.
	OUNCES PER TON	VALUE PER TON	OUNCES PER TON	PER CENT.					
7472 90'-100'		\$		0.10					
7473				0.10					
7474				0.13					
7475				0.11					
7476 130'-140'				0.10					
7477 140'-150'				0.13					
7478				0.10					
7479				0.08					
7480				0.10					
7481 180'-190'				0.09					
7482 190'-200'				0.10					
7483				0.11					
7484				0.09					
7485				0.08					
7486 230'-240'				0.08					

Gold calculated at \$ per ounce

Note. Rejects retained one week.
 Pulps retained one month.
 Pulps and rejects may be stored for a maximum of one year by special arrangement.

Unless it is specifically stated otherwise, gold and silver values reported on these sheets have not been adjusted to compensate for losses and gains inherent in the fire assay process.

H. Stuyves


Provincial Assayer

.....8

TO:

Canex Aerial Exploration

Page - 8 -



PHON 04) 876-4111
 TELEX: 04-50353
 CABLE ADDRESS:
 ELDRICO

Certificate of Assay
COAST ELDRIDGE
 PROFESSIONAL SERVICES DIVISION
 WARNOCK HERSEY INTERNATIONAL LIMITED
 125 EAST 4TH AVE. VANCOUVER 10, B.C., CANADA

FILE NO. A.3-C.3-68-985

DATE August 22, 1968

We Hereby Certify that the following are the results of assays made by us upon submitted Sludge samples

MARKED	GOLD		SILVER	Copper (Cu)					
	OUNCES PER TON	VALUE PER TON	OUNCES PER TON	PER CENT.	PER CENT.	PER CENT.	PER CENT.	PER CENT.	PER CENT.
		\$							
Hole #6 7487	240'-250'			0.07					
7488	·			0.06					
7489	·			0.10					
7490	·			0.11					
7491	280'-290'			0.09					
7492	290'-300'			0.08					
Hole #10 7493	10'-20'			0.01					
7494	·			0.03					
7495	·			0.04					
7496	40'-50'			0.09					
7497	50'-60'			0.03					
7498	·			0.02					
7499	·			0.08					
7500	·			0.17					
7501	90'-100'			0.11					

Gold calculated at \$ per ounce

Note. Rejects retained one week.
 Pulp retained one month.
 Pulp and rejects may be stored for a maximum of one year by special arrangement.

Unless it is specifically stated otherwise, gold and silver values reported on these sheets have not been adjusted to compensate for losses and gains inherent in the fire assay process.


H. Sheffer

Provincial Assayer

TO:

Canex Aerial Exploration

Page - 9 -


 PHO: 304) 876-4111
 TELEX: 04-50353
 CABLE ADDRESS:
 ELDRICO

Certificate of Assay
COAST ELDRIDGE
PROFESSIONAL SERVICES DIVISION
WARNOCK HERSEY INTERNATIONAL LIMITED
 125 EAST 4TH AVE. VANCOUVER 10, B.C., CANADA

FILE NO. A.3-C.3-68-985

DATE August 22, 1968

We Herby Certify that the following are the results of assays made by us upon submitted Sludge samples

MARKED	GOLD		SILVER	Copper (Cu)					
	OUNCES PER TON	VALUE PER TON	OUNCES PER TON	PER CENT.	PER CENT.	PER CENT.	PER CENT.	PER CENT.	PER CENT.
Hole # 10 7502 100'-110'		\$		0.06					
7503				0.12					
7504				0.07					
7505				0.05					
7506 140'-160'				0.03					
7507 150'-160'				0.02					
7508				0.03					
7509				0.03					
7510				0.02					
7511 190'-200'				0.03					
7512 200'-210'				0.02					
7513				0.02					
7514				0.02					
7515				0.02					
7516 240'-250'				0.02					

Gold calculated at \$ per ounce

Note. Rejects retained one week.
 Pulps retained one month.
 Pulps and rejects may be stored for a maximum of one year by special arrangement.

Unless it is specifically stated otherwise, gold and silver values reported on these sheets have not been adjusted to compensate for losses and gains inherent in the fire assay process.

H. Stages

.....10
 Provincial Assayer

TO:

Canex Aerial Exploration

Page - 9 -



Certificate of Assay
COAST ELDRIDGE
 PROFESSIONAL SERVICES DIVISION
 WARNOCK HERSEY INTERNATIONAL LIMITED
 125 EAST 4TH AVE. VANCOUVER 10, B.C., CANADA



PHONE: (604) 876-4111
 TELEX: 04-50353
 CABLE ADDRESS:
 ELDRICO

FILE NO. A.3-C.3-68-985

DATE August 22, 1968

We Herby Certify that the following are the results of assays made by us upon submitted Sludge samples

MARKED	GOLD		SILVER	Copper (Cu)	PER CENT.	PER CENT.	PER CENT.	PER CENT.	PER CENT.
	OUNCES PER TON	VALUE PER TON	OUNCES PER TON	PER CENT.					
Hole #10 7517 250'-260'		\$		0.02					
7518				0.02					
7519				0.03					
7520				0.02					
7521 290'-300'				0.02					
Hole #6 "A" No Tag 70'-80'				0.03					
7470									

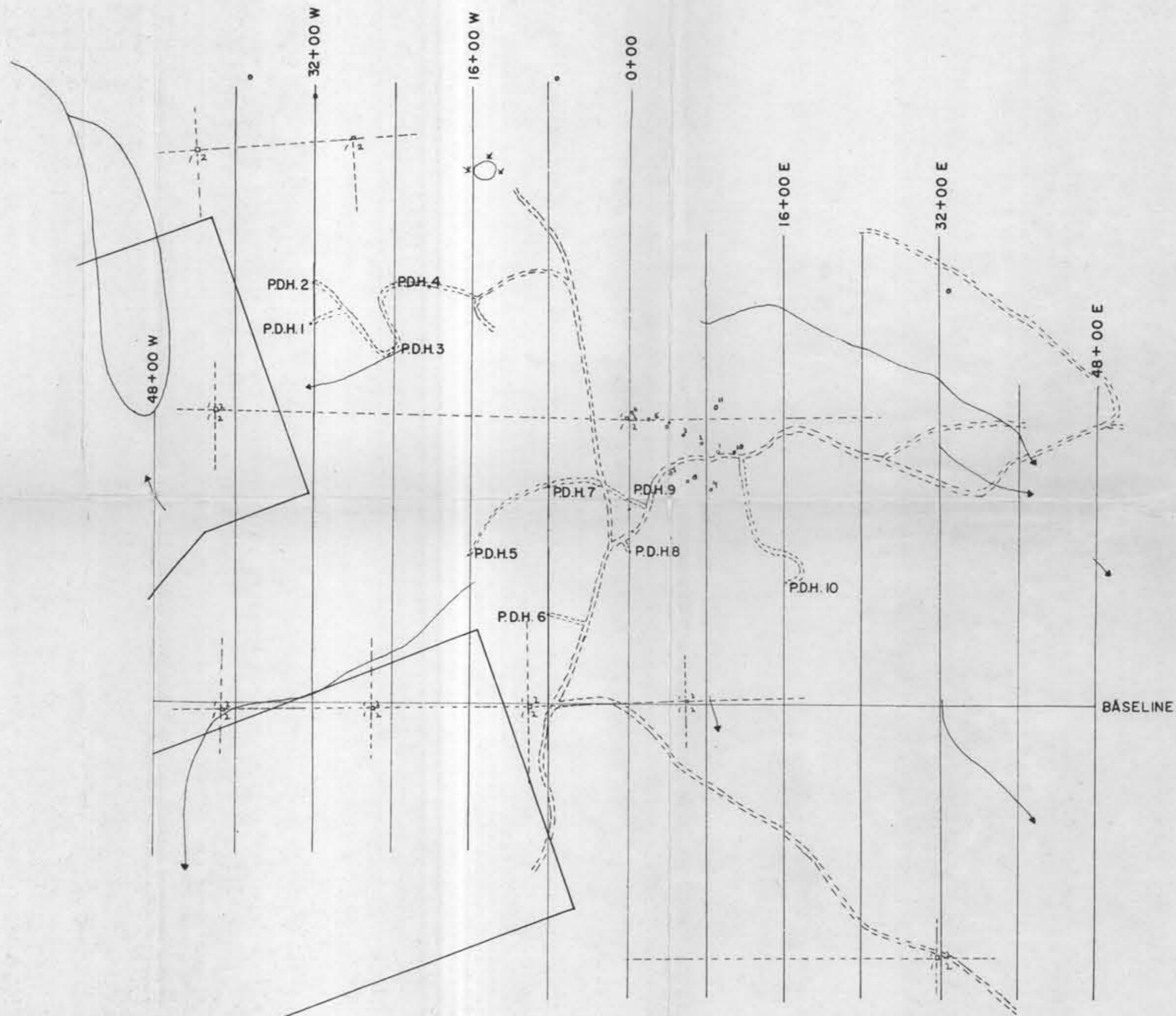
1cr Gold calculated at \$ per ounce

Note. Rejects retained one week.
 Pulps retained one month.
 Pulps and rejects may be stored for a maximum of one year by special arrangement.

Unless it is specifically stated otherwise, gold and silver values reported on these sheets have not been adjusted to compensate for losses and gains inherent in the fire assay process.

H. Hayles

Provincial Assayer

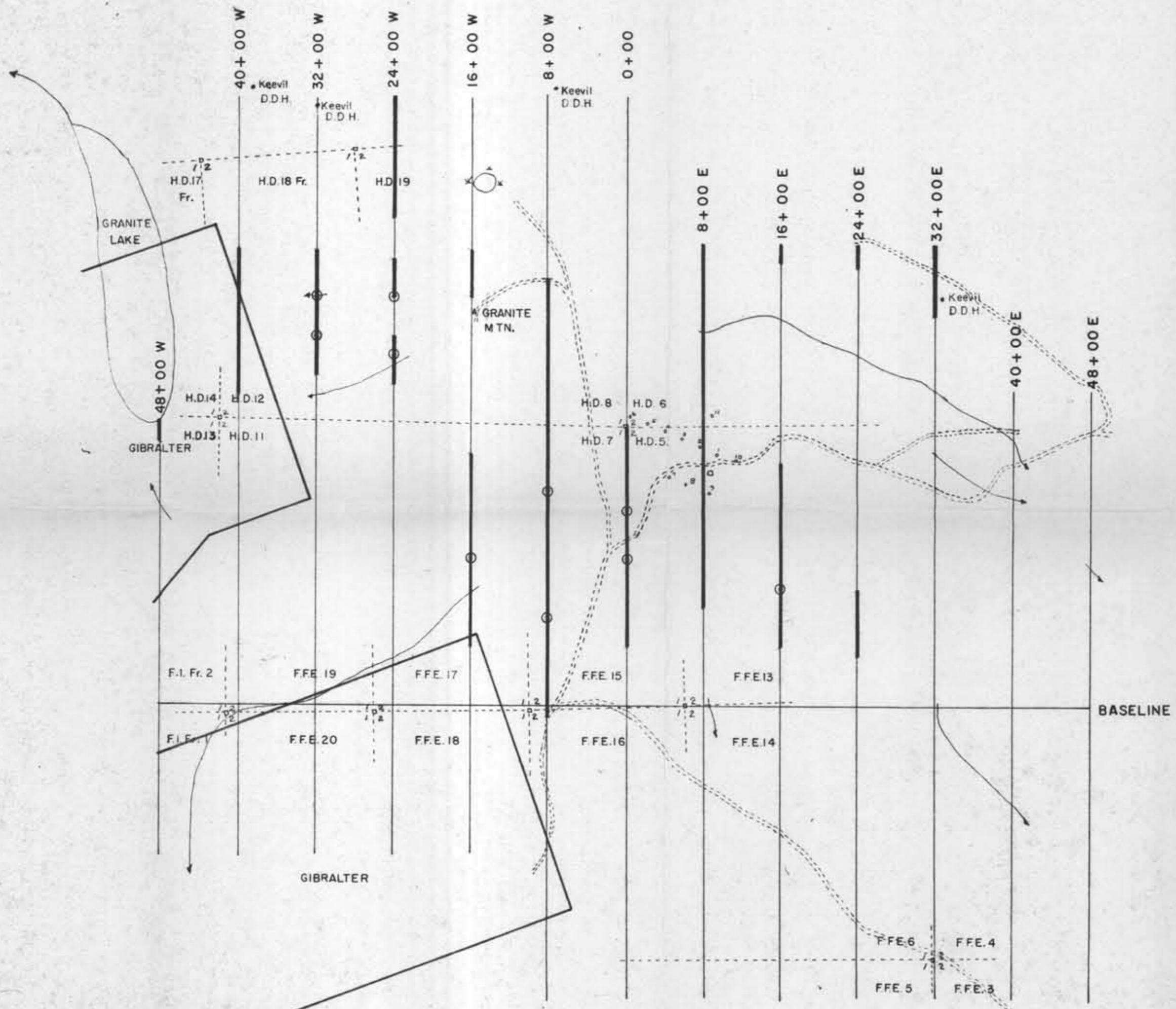


Department of
 Mines and Petroleum Resources
 ASSESSMENT REPORT
 MAP 1641
 NO. 1641

1641



DRAWN R.W.C.	SCALE 1" = 1000'	CANEX AERIAL EXPLORATION LTD.	PLAN OF PERCUSSION DRILL HOLES
TRACED C.W.	DATE AUG, 1968	GUNN MINES LIMITED	FILE No. 11-2-70
APPROVED			



NO. 1641
 MAP
 ASSESSMENT REPORT
 Mines and Petroleum Resources
 Department of

LEGEND

- Previous D.D.H.'s
- Proposed percussion holes
- I.P. anomalies

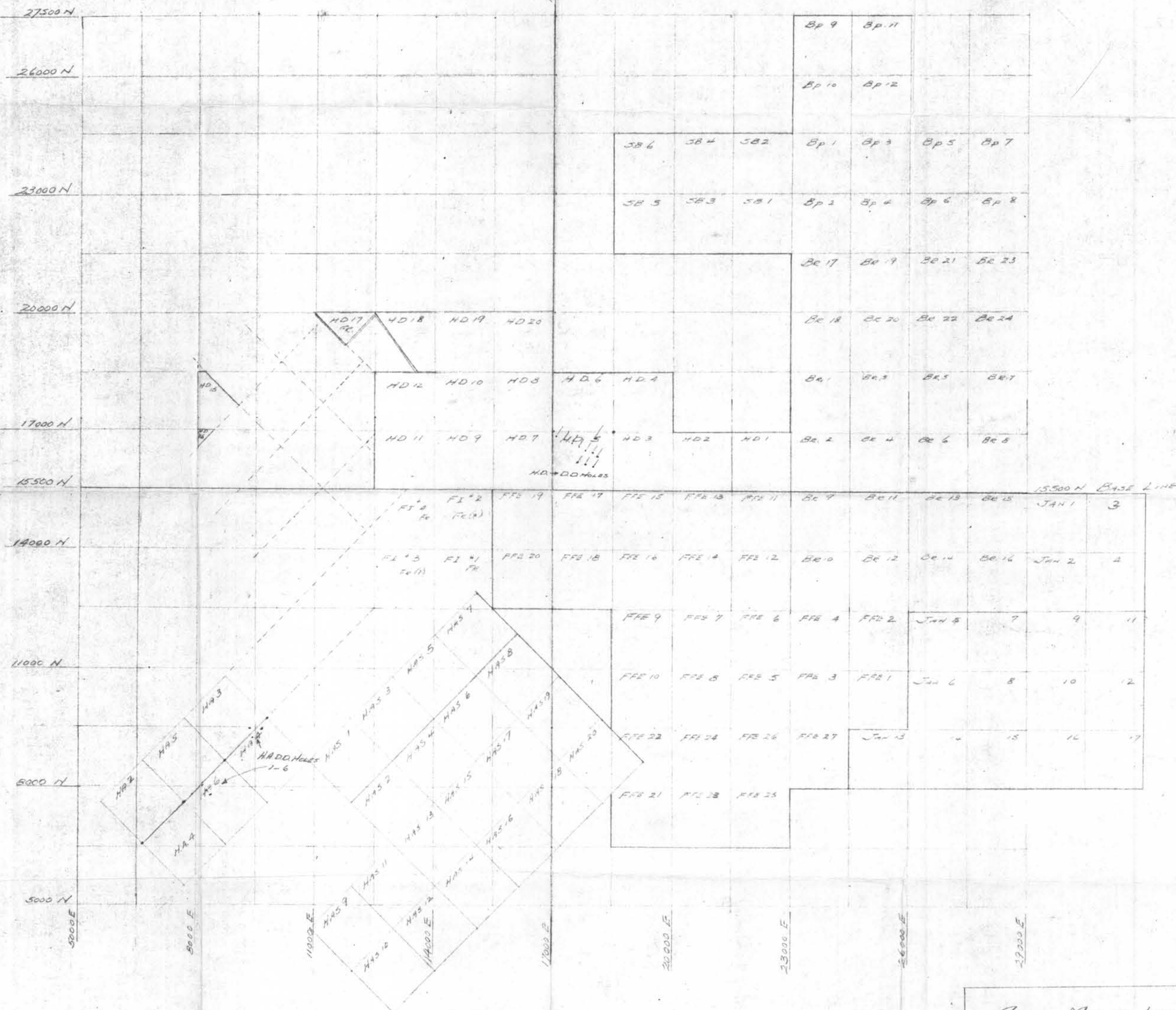
1641



DRAWN R.W.C.	SCALE 1" = 1000'	CANEX AERIAL EXPLORATION LTD.	PLAN OF I.P. GRID
TRACED R.W.C.	DATE JULY, 1968	GUNN MINES LIMITED	FILE No. 11-2-70
APPROVED			

True North
19 Dec.

17000 E Base Line



Department of
Mines and Petroleum Resources
ASSESSMENT REPORT
NO. **1641** MAP # **3**

Gunn Mines Ltd.
Williams Lake, B.C.
CLAIMS LOCATED
FROM FORMS ON GRID
1" = 1500' July 5, 1967
588.

1641