


GEO-X SURVEYS Ltd.
627 HORNBY ST., VANCOUVER 1, B.C.



**FIGURE 6
AREA 1**

Department of
Mines and Petroleum Resources
ASSESSMENT REPORT
NO. 1698A MAP

1698

①


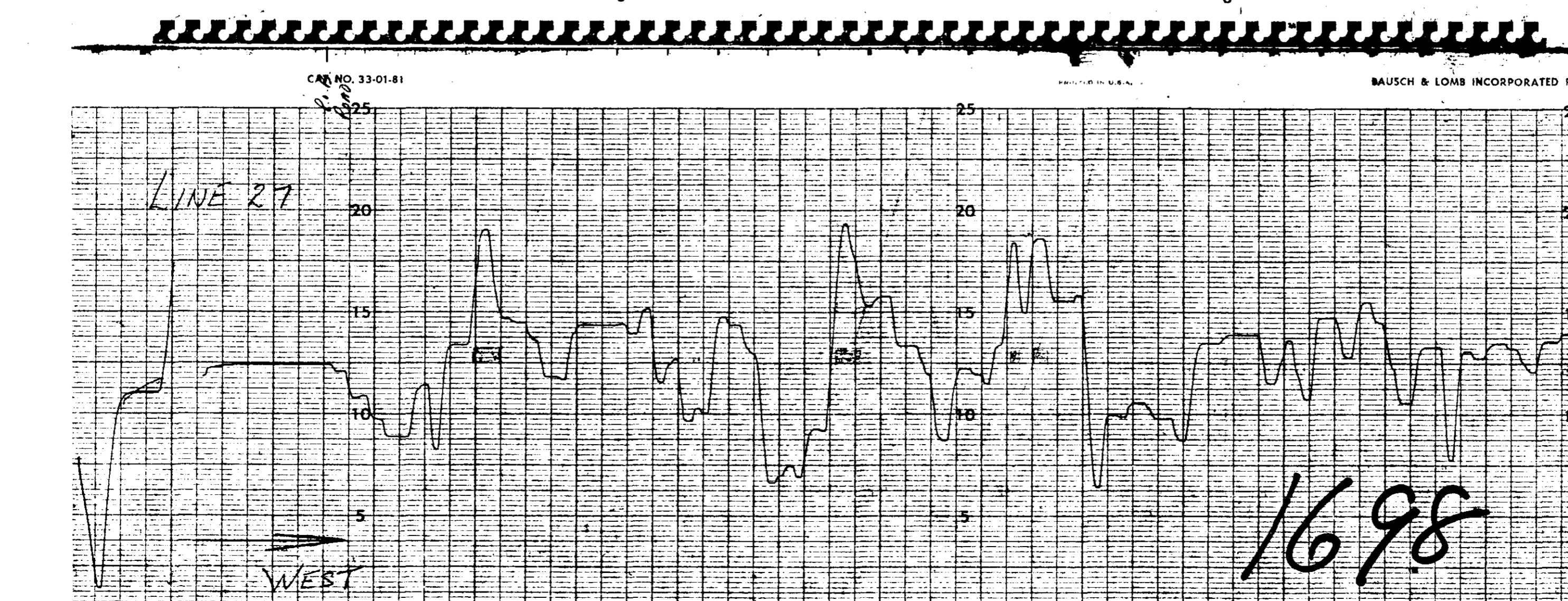
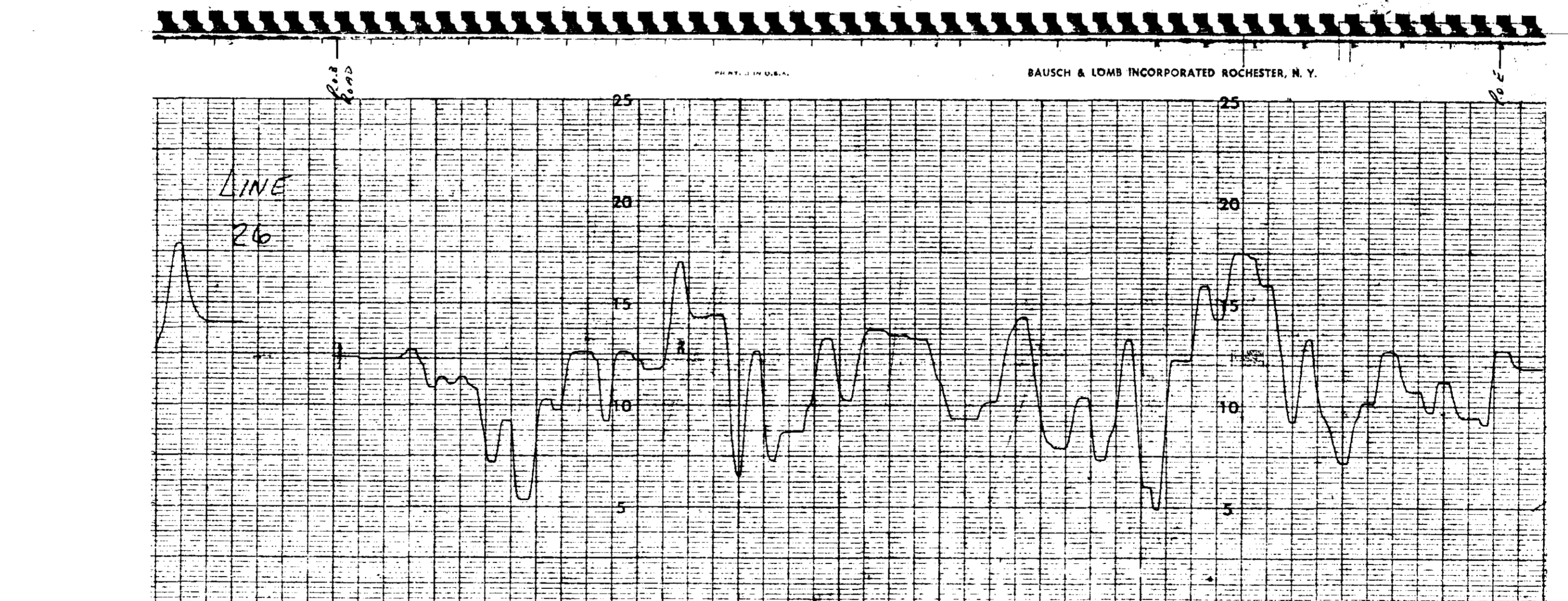
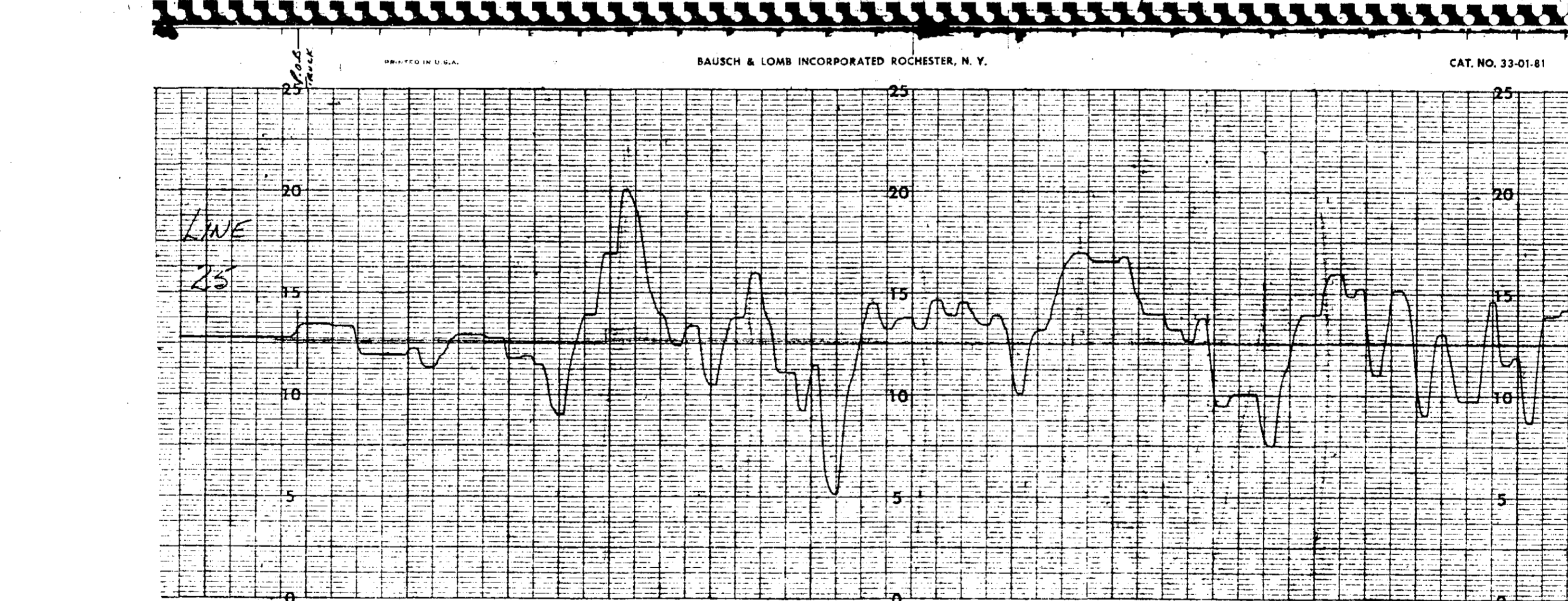
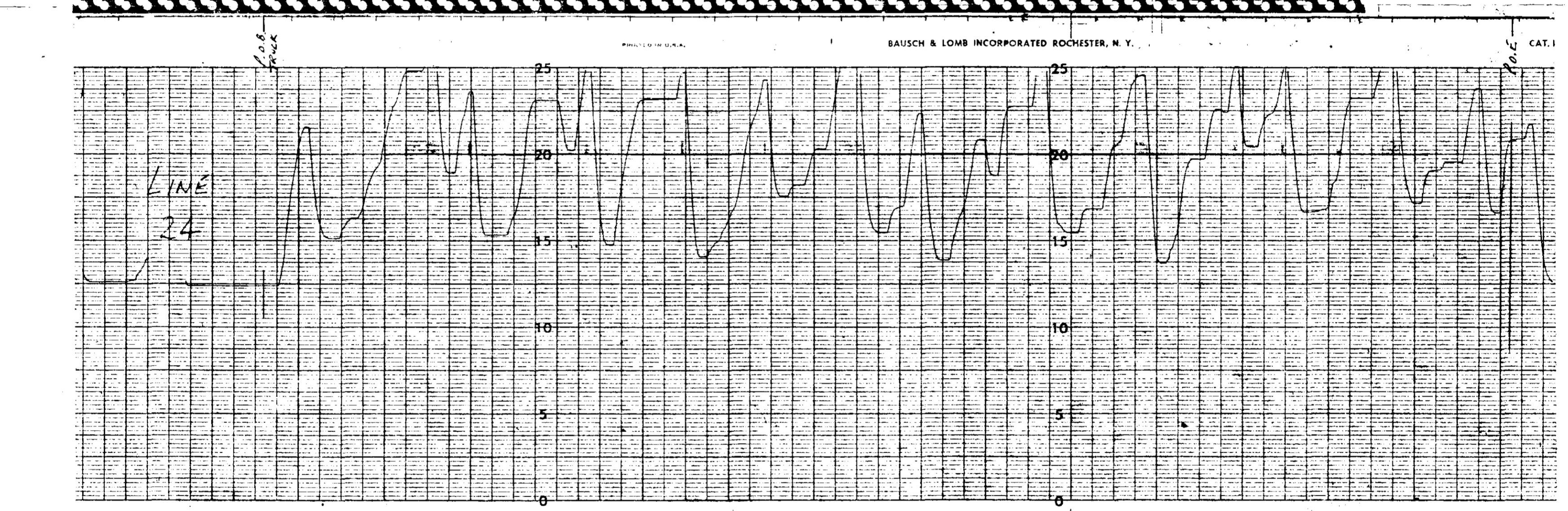
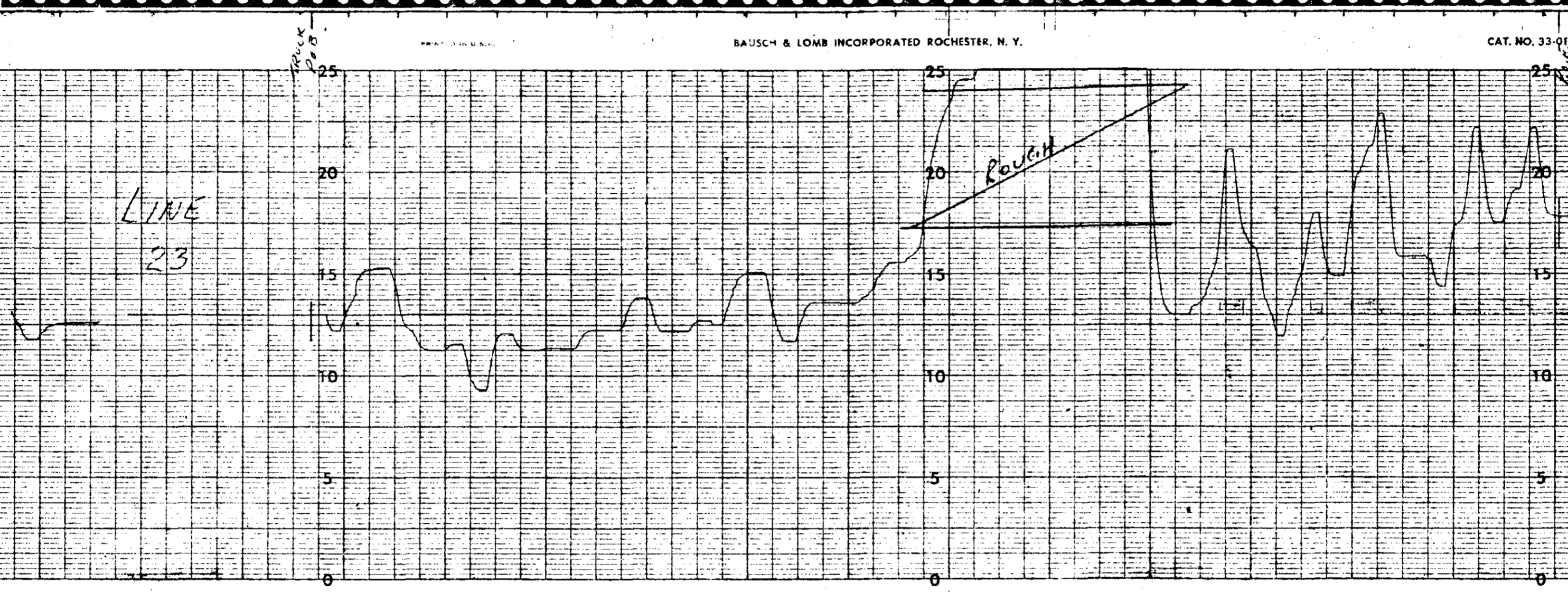
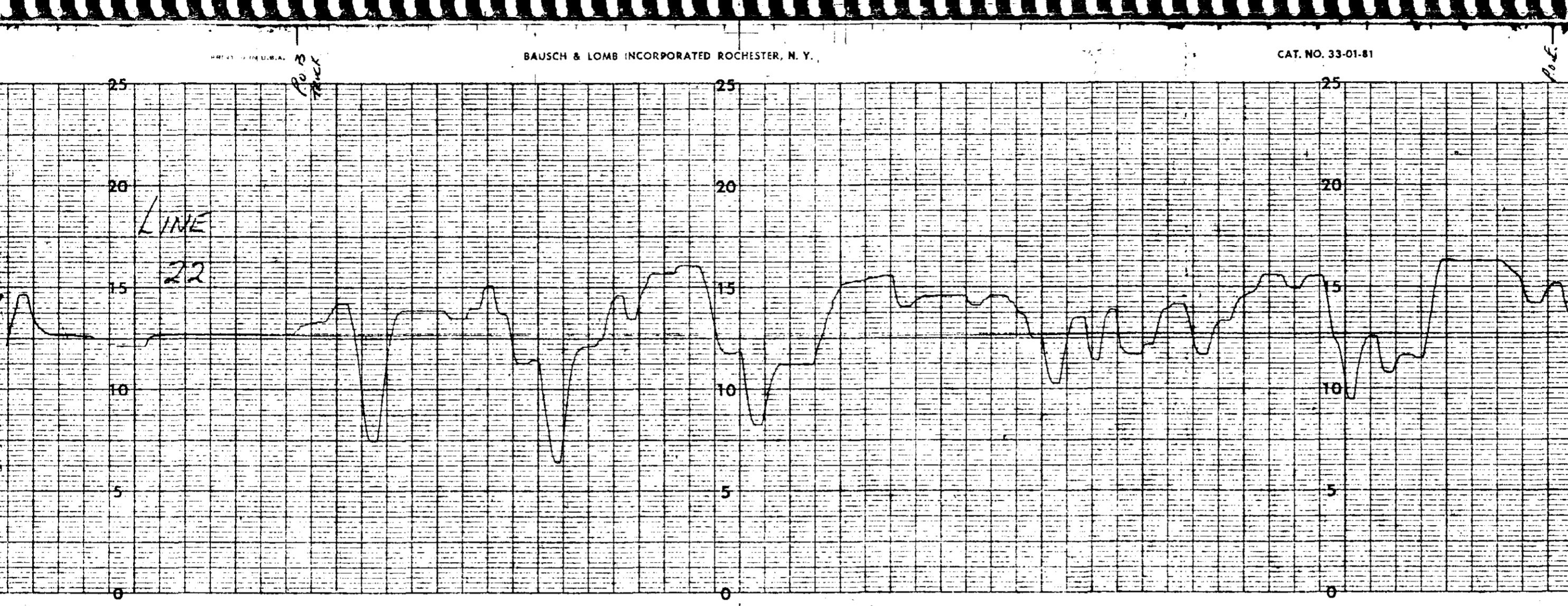
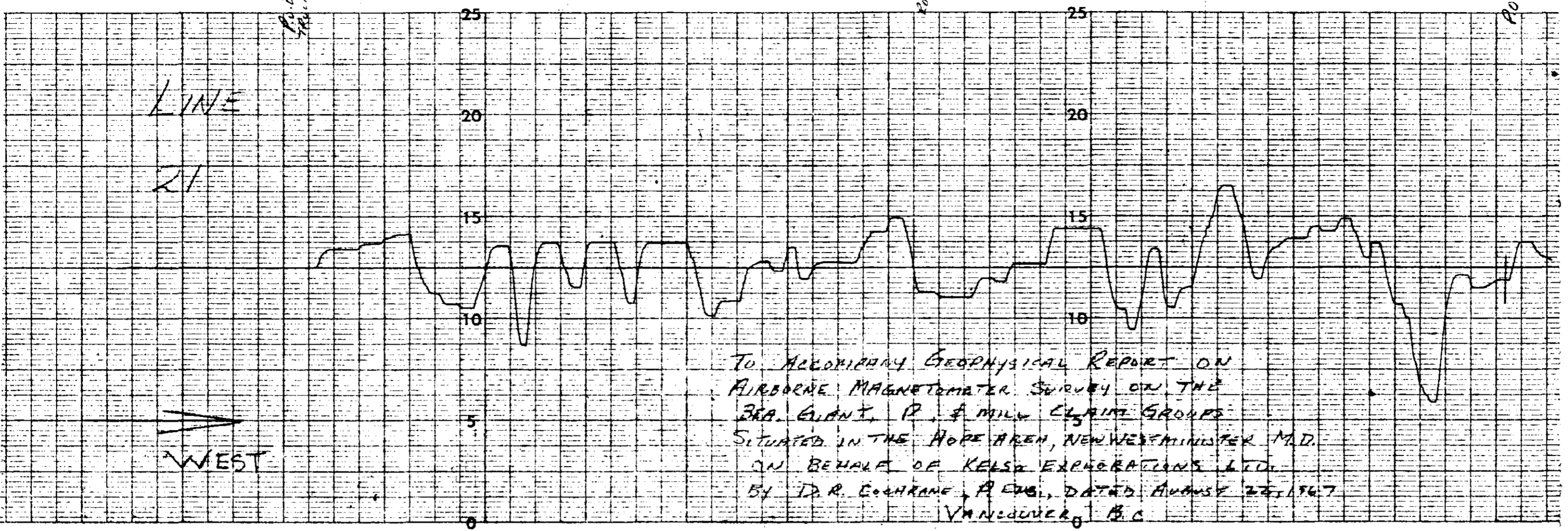
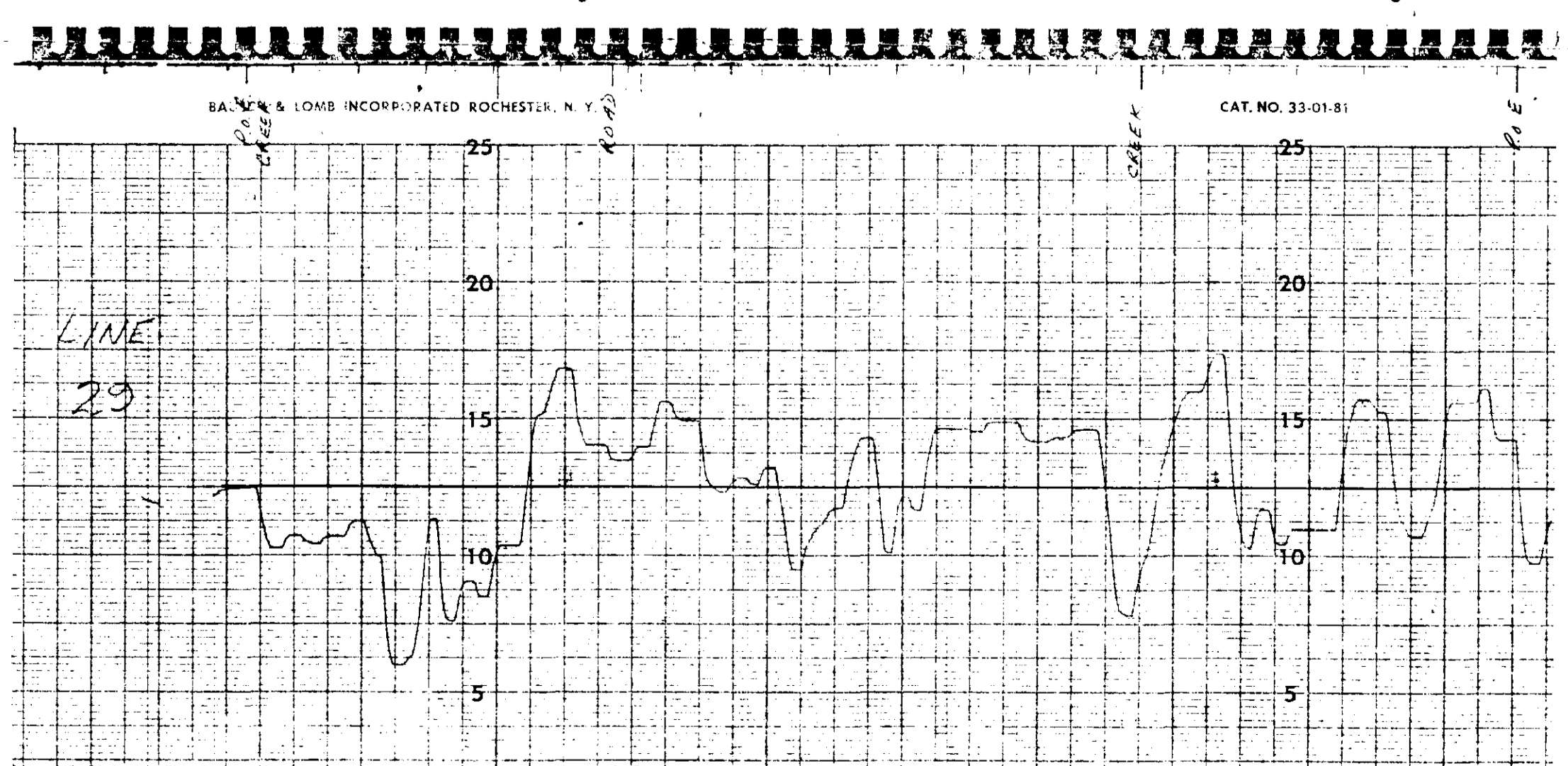
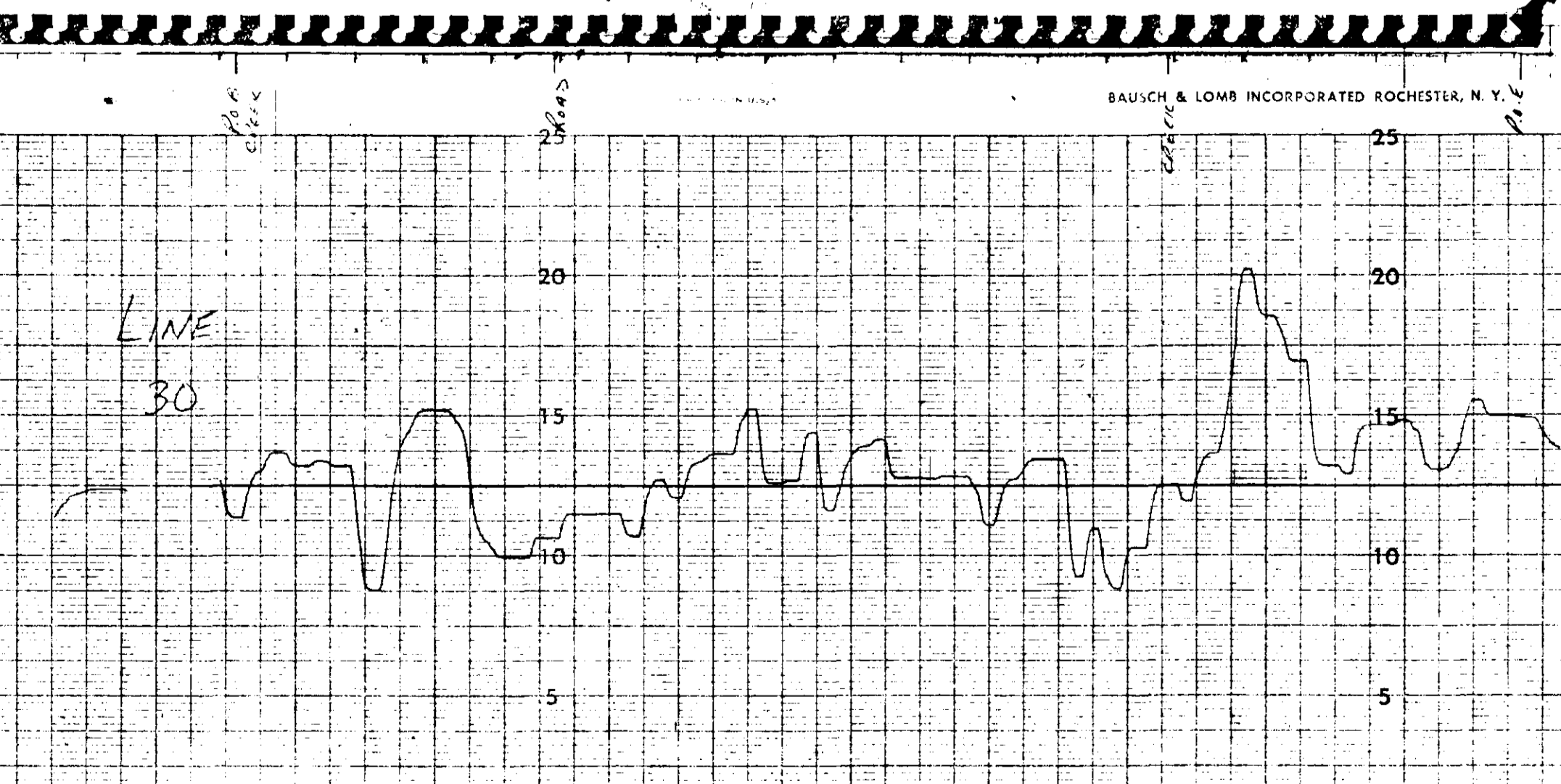
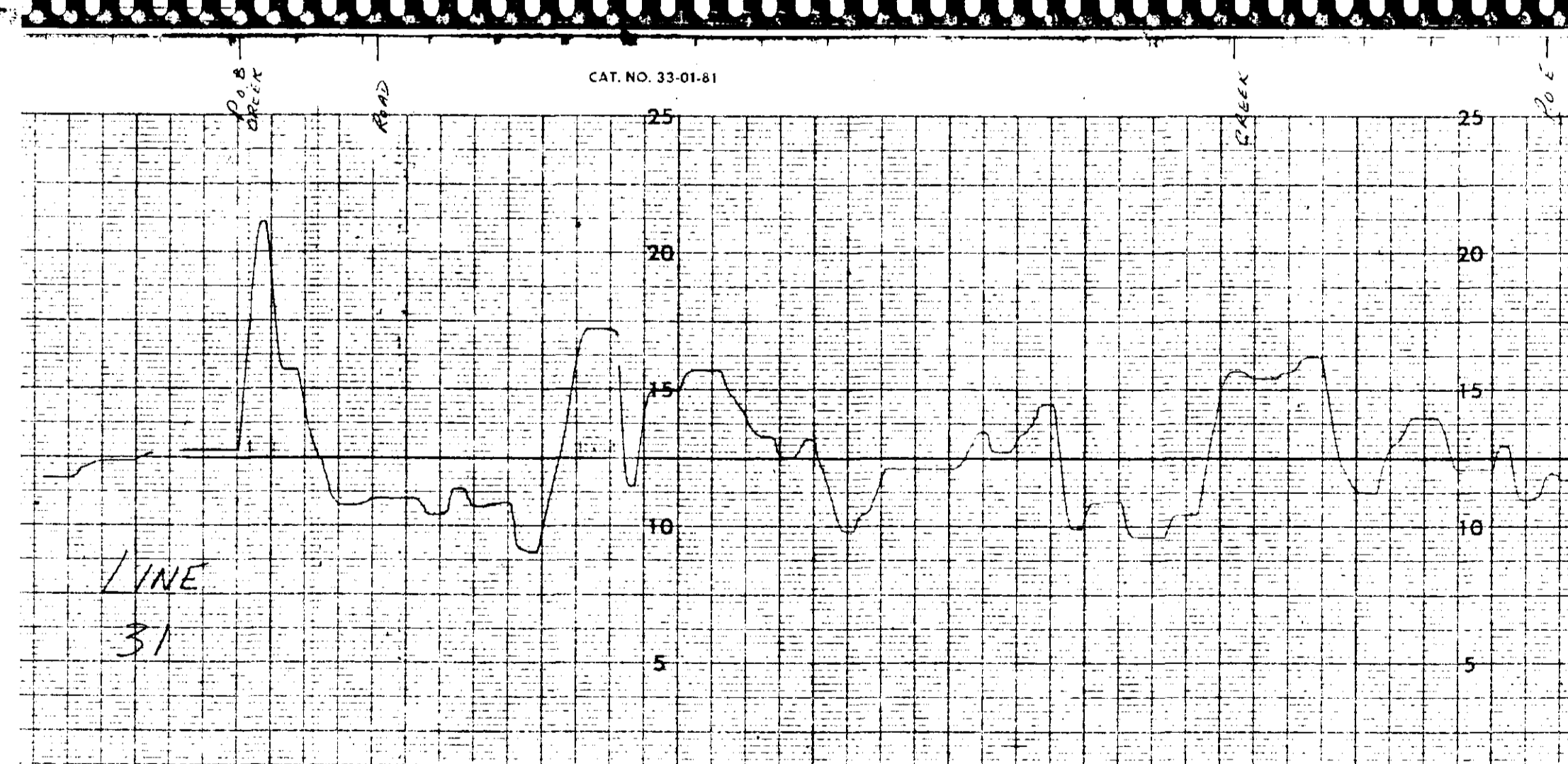
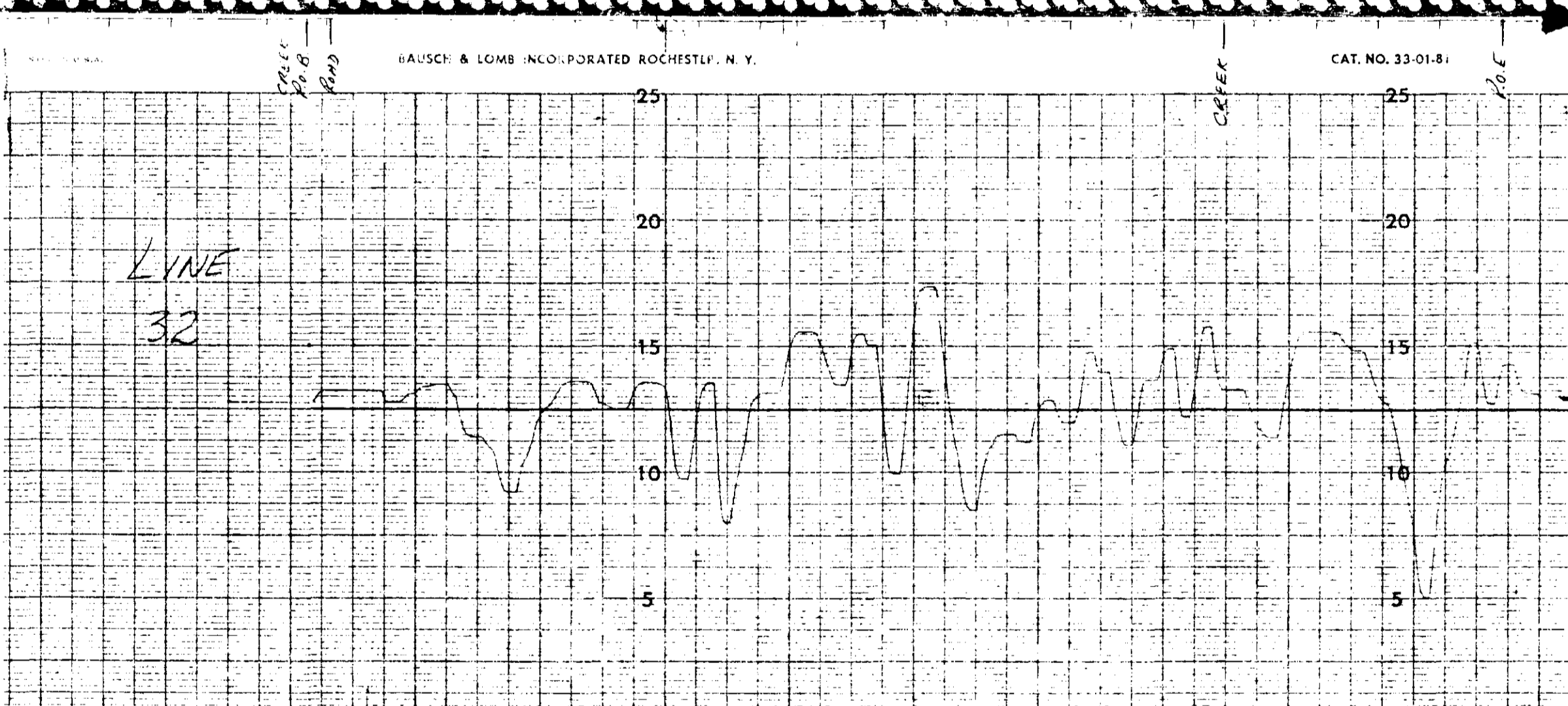
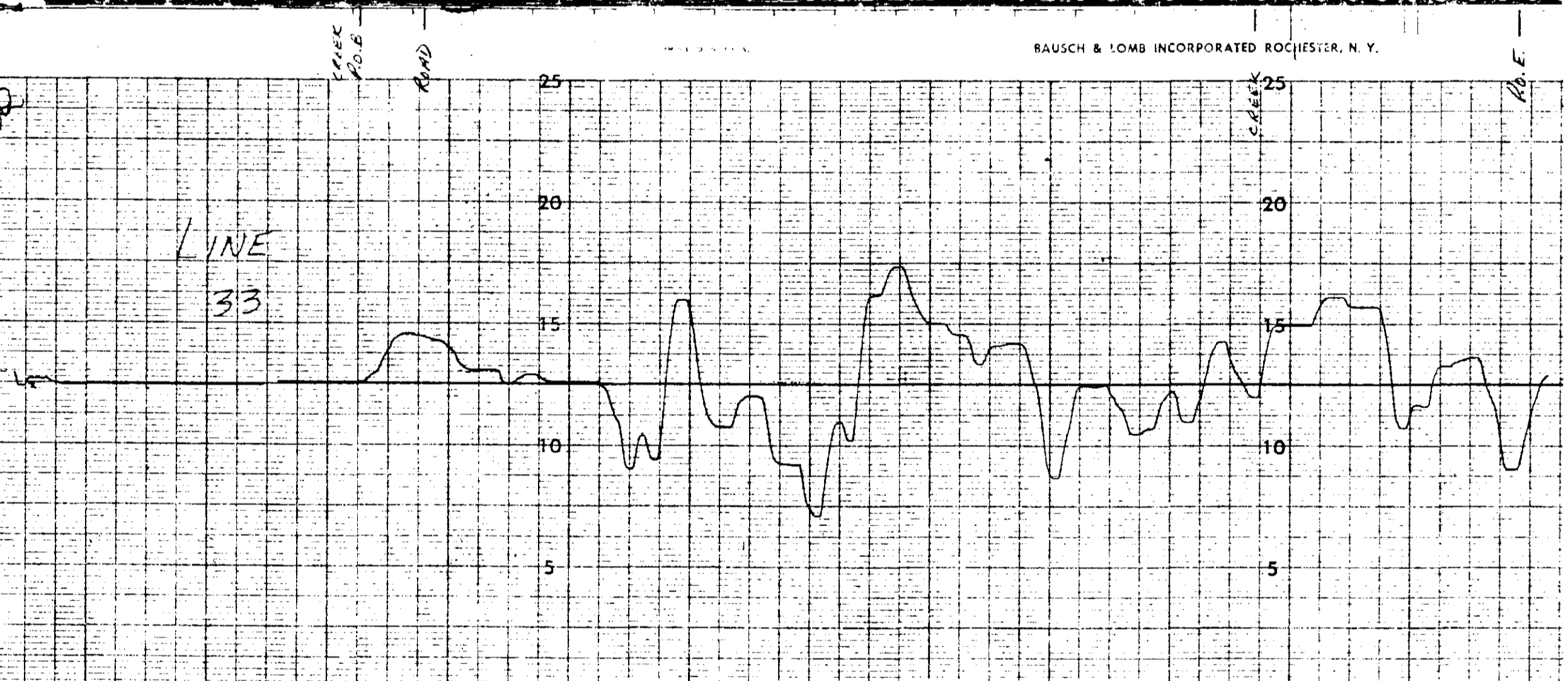
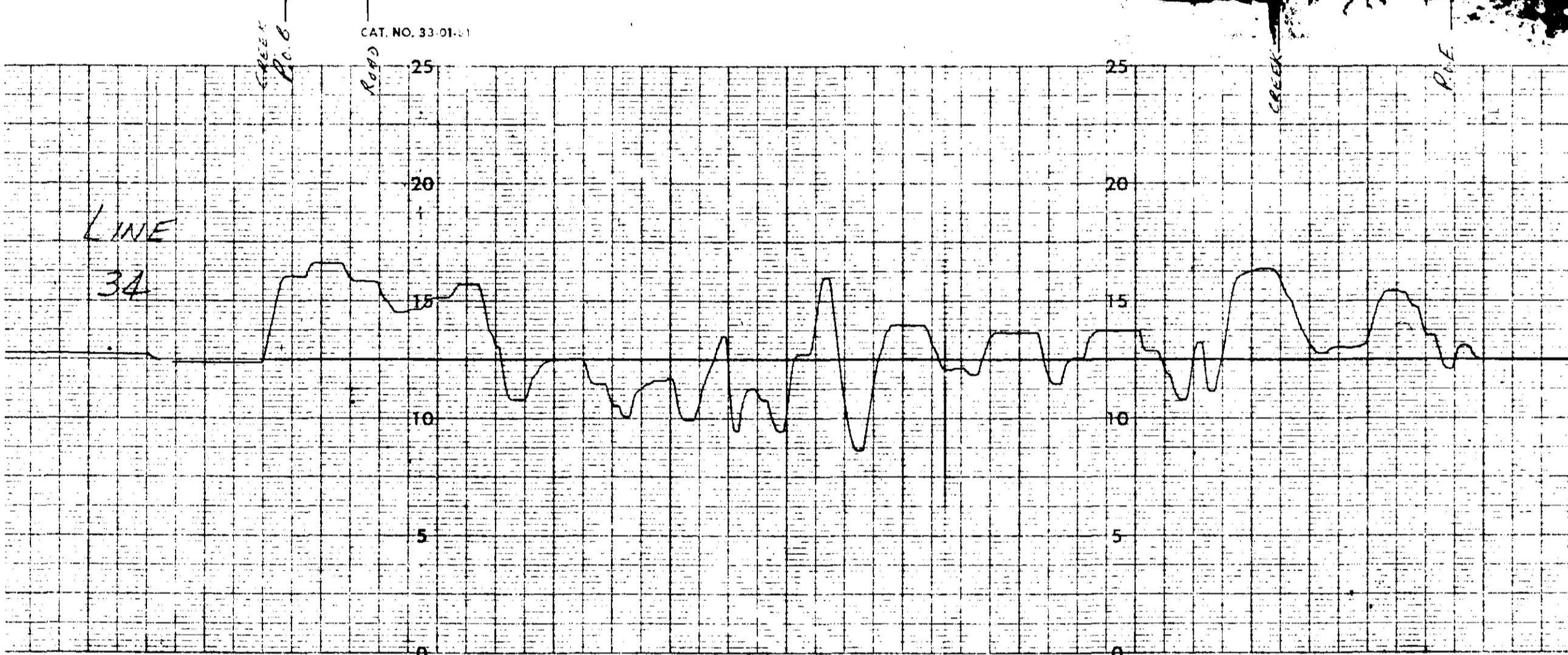
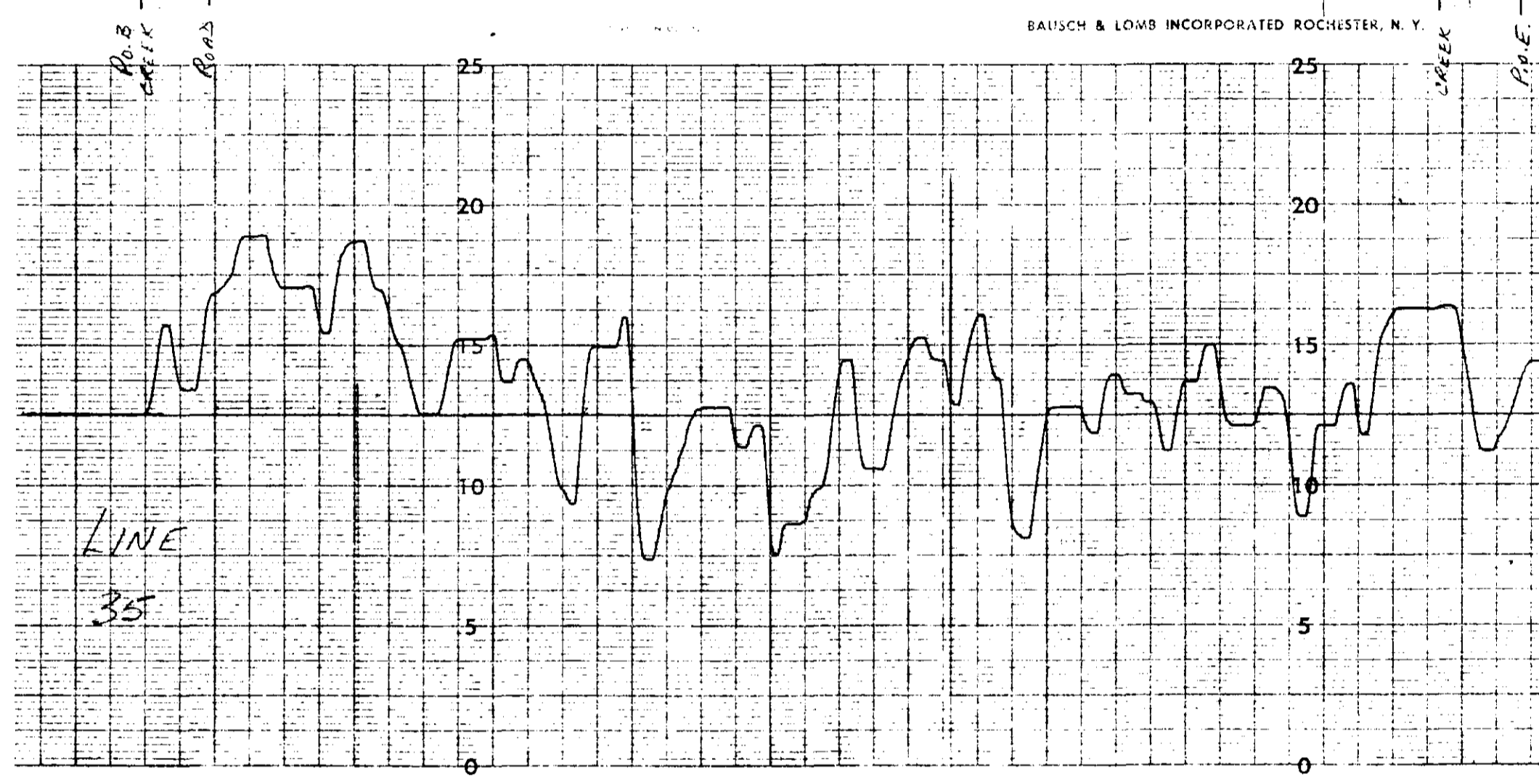
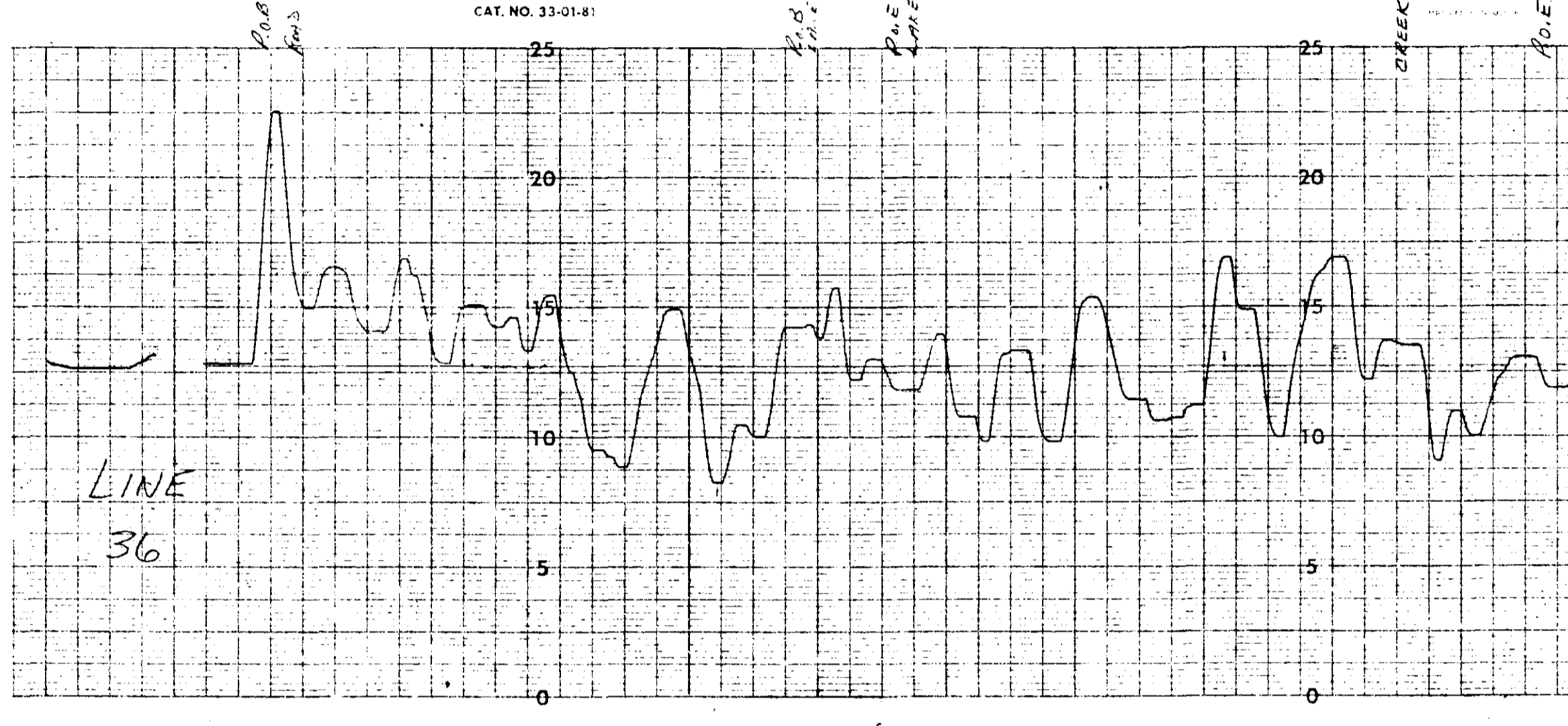
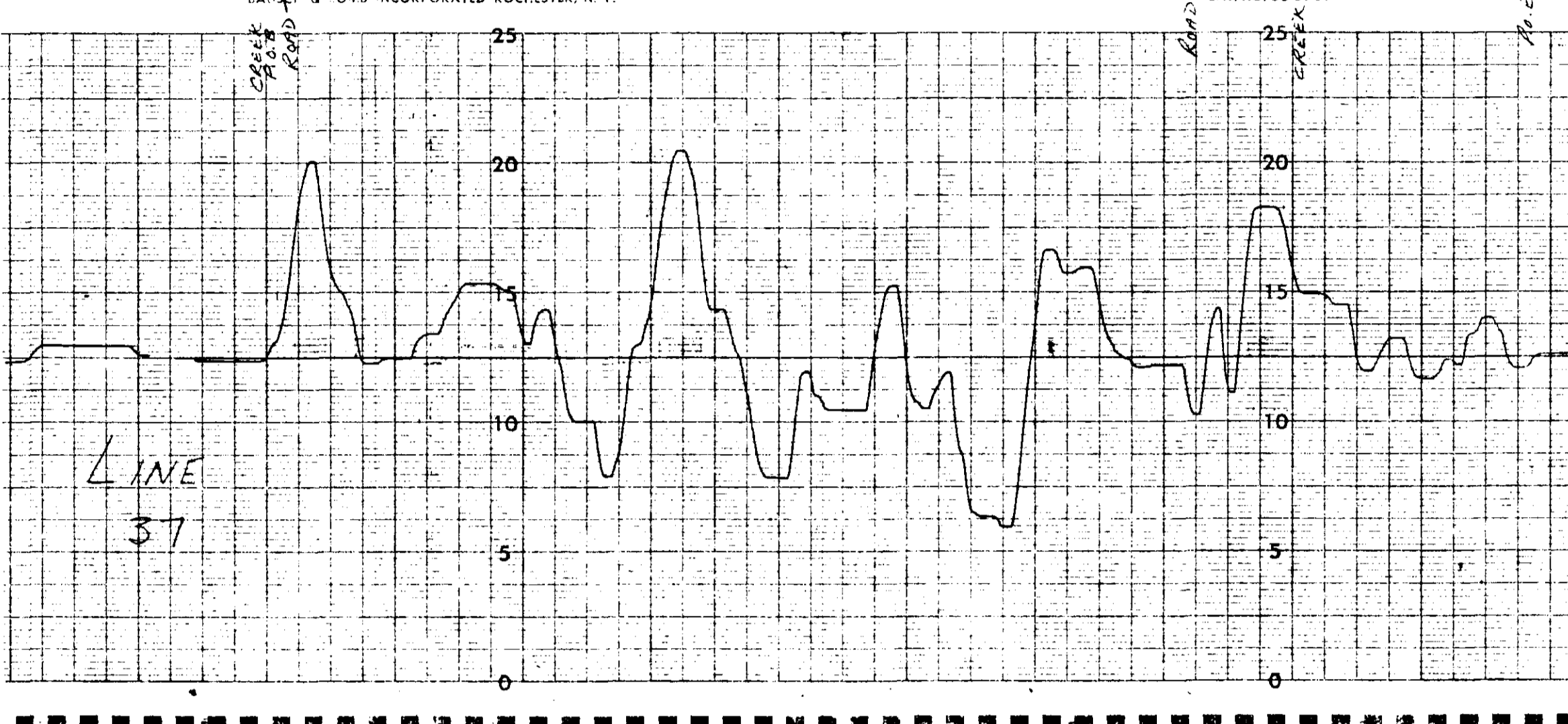
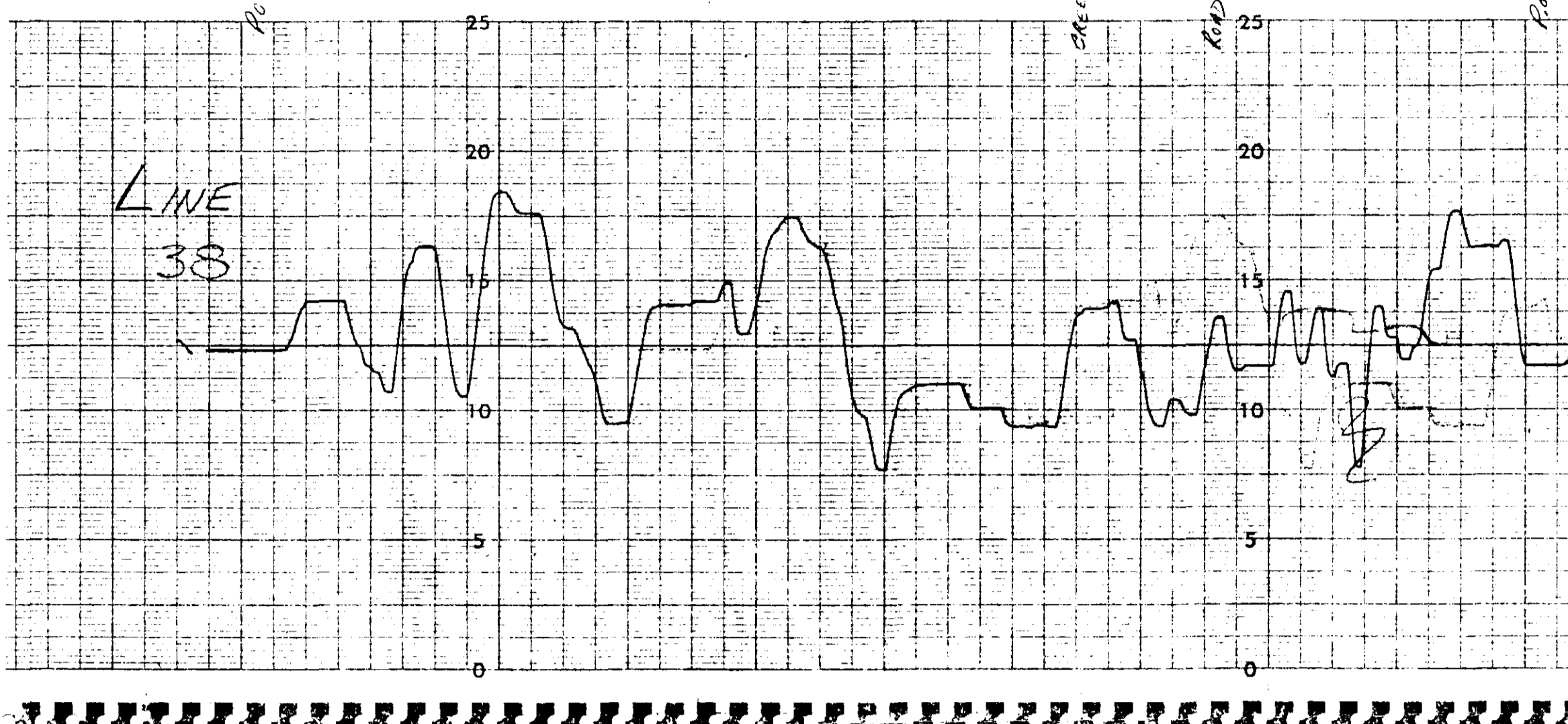
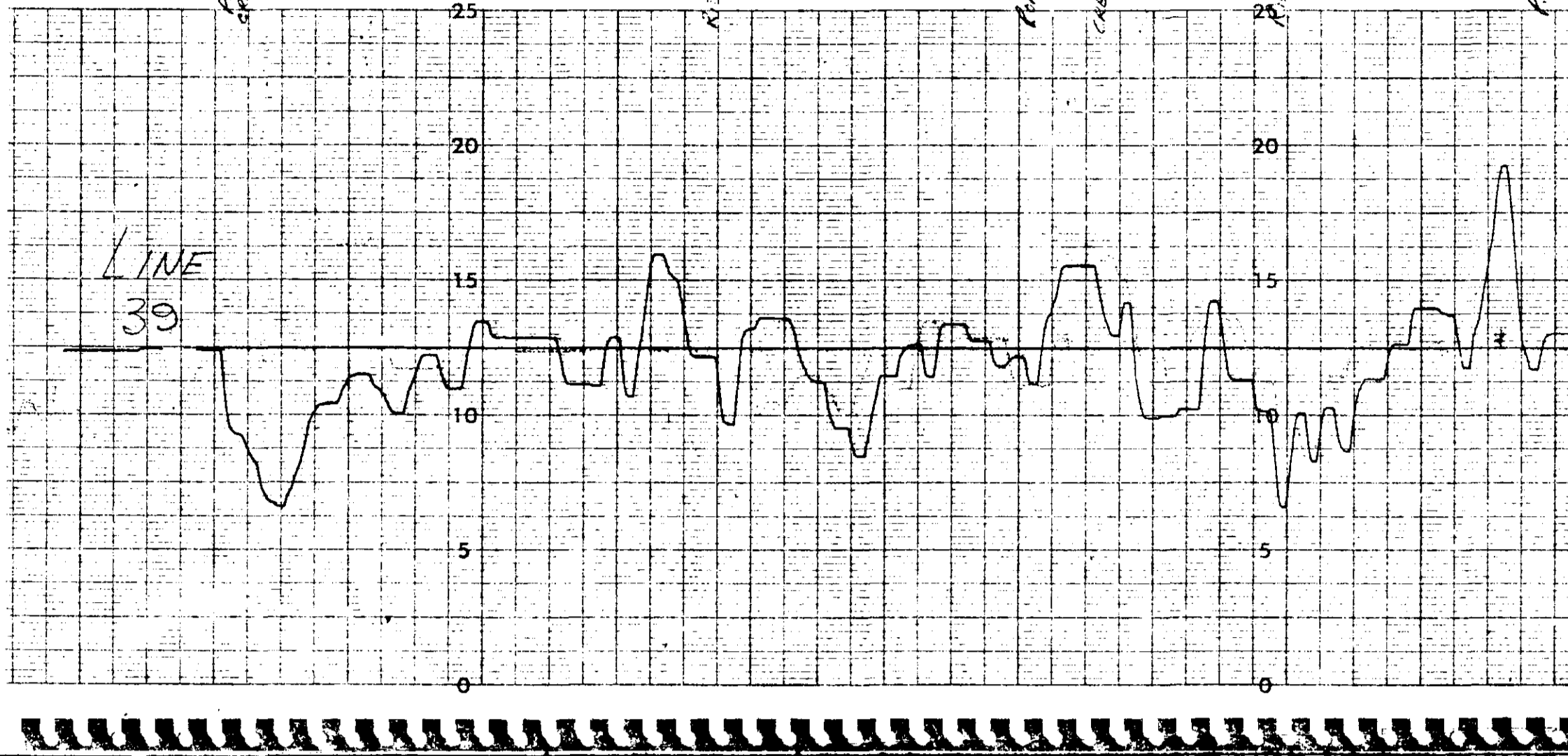
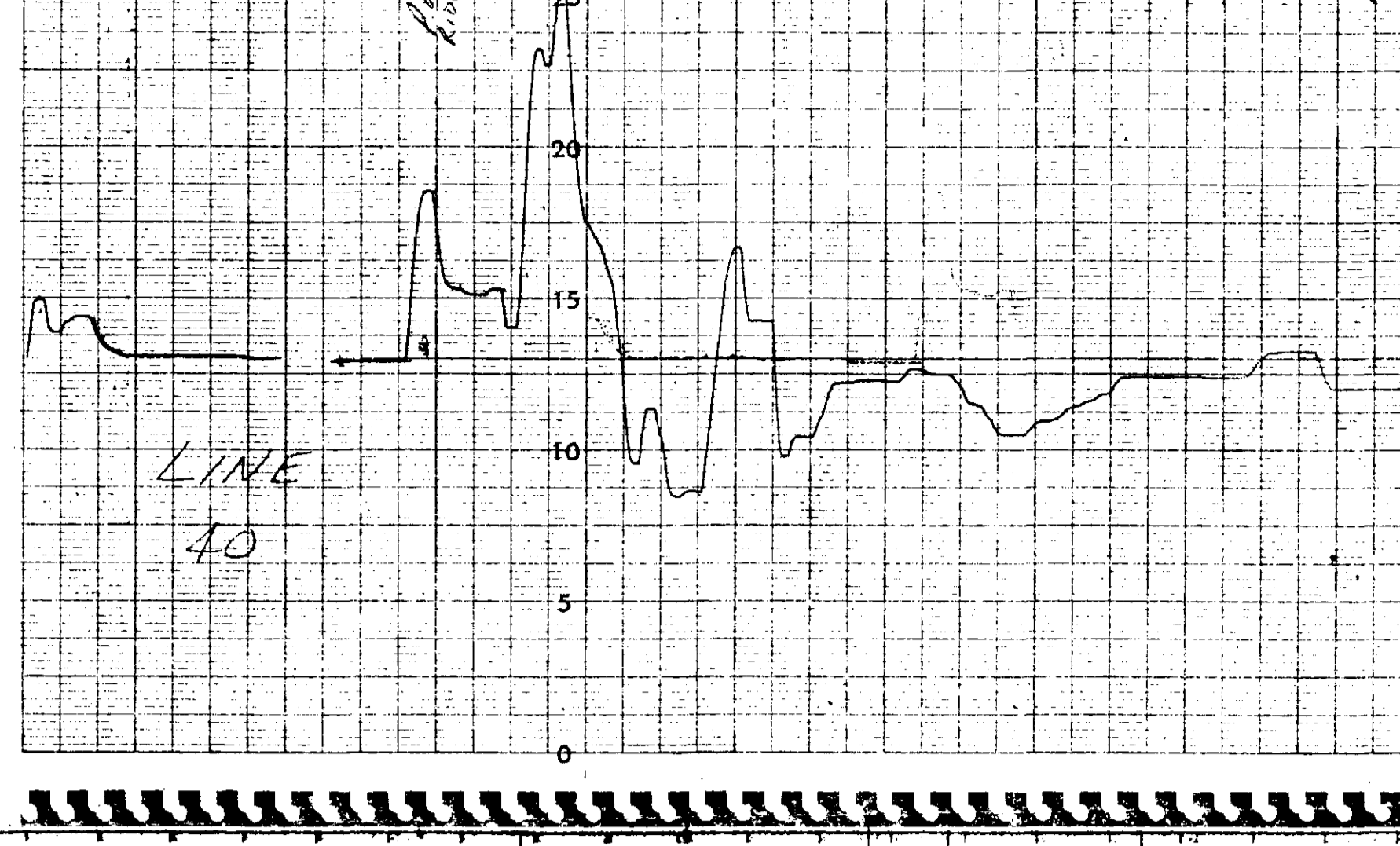
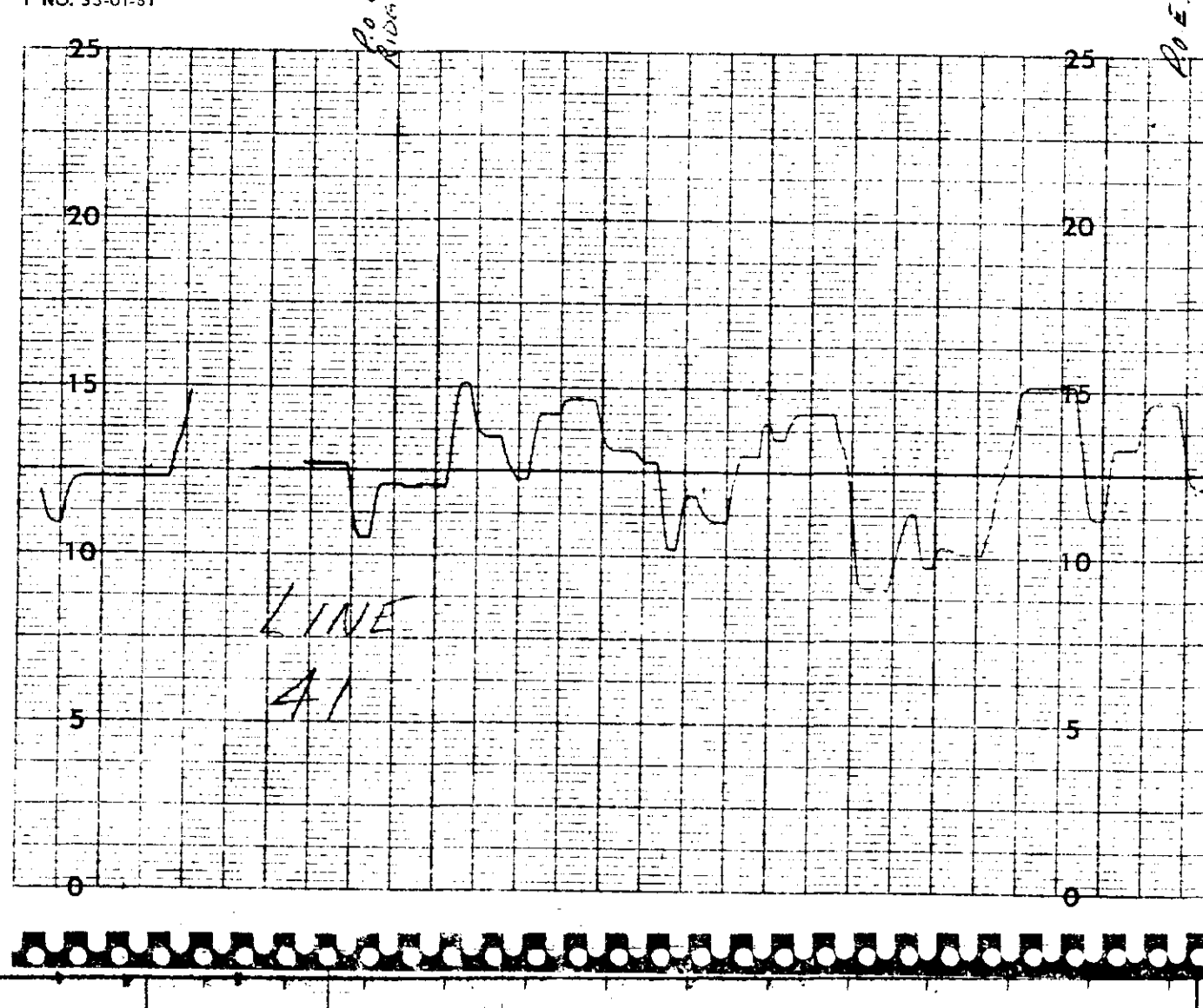


FIGURE 6
AREA 2



Department of
 Mines and Petroleum Resources
 A-253-6-1:1 1/2
 1/898
 No. 1698



Geo-X SURVEYING
 627 HORNBY ST., VANCOUVER 1, B.C.

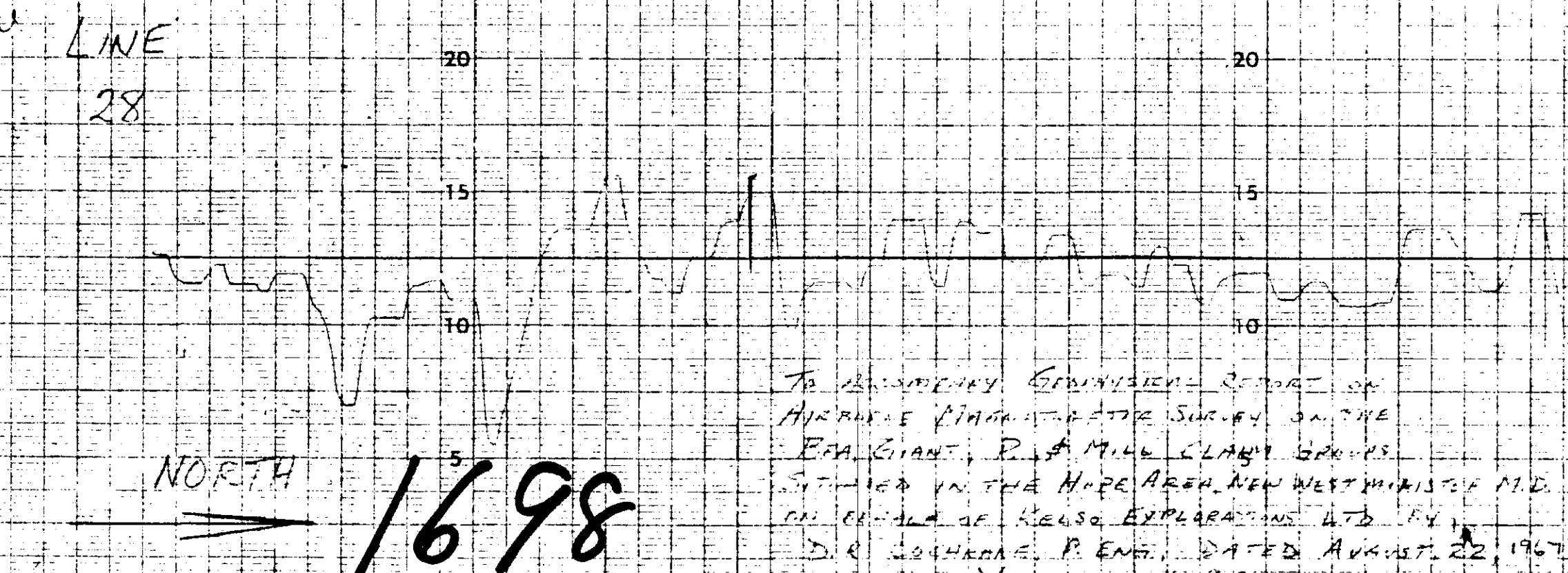

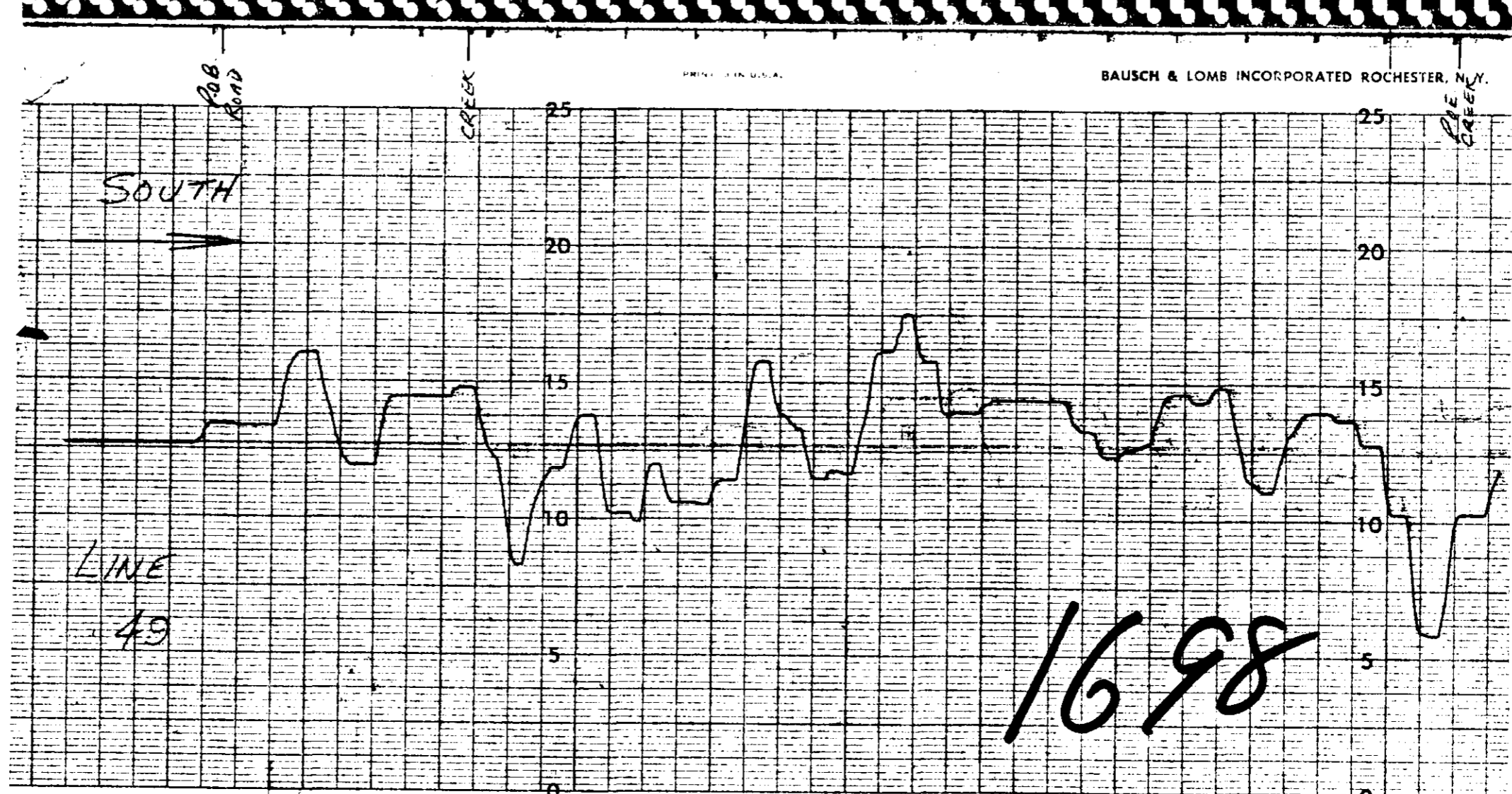
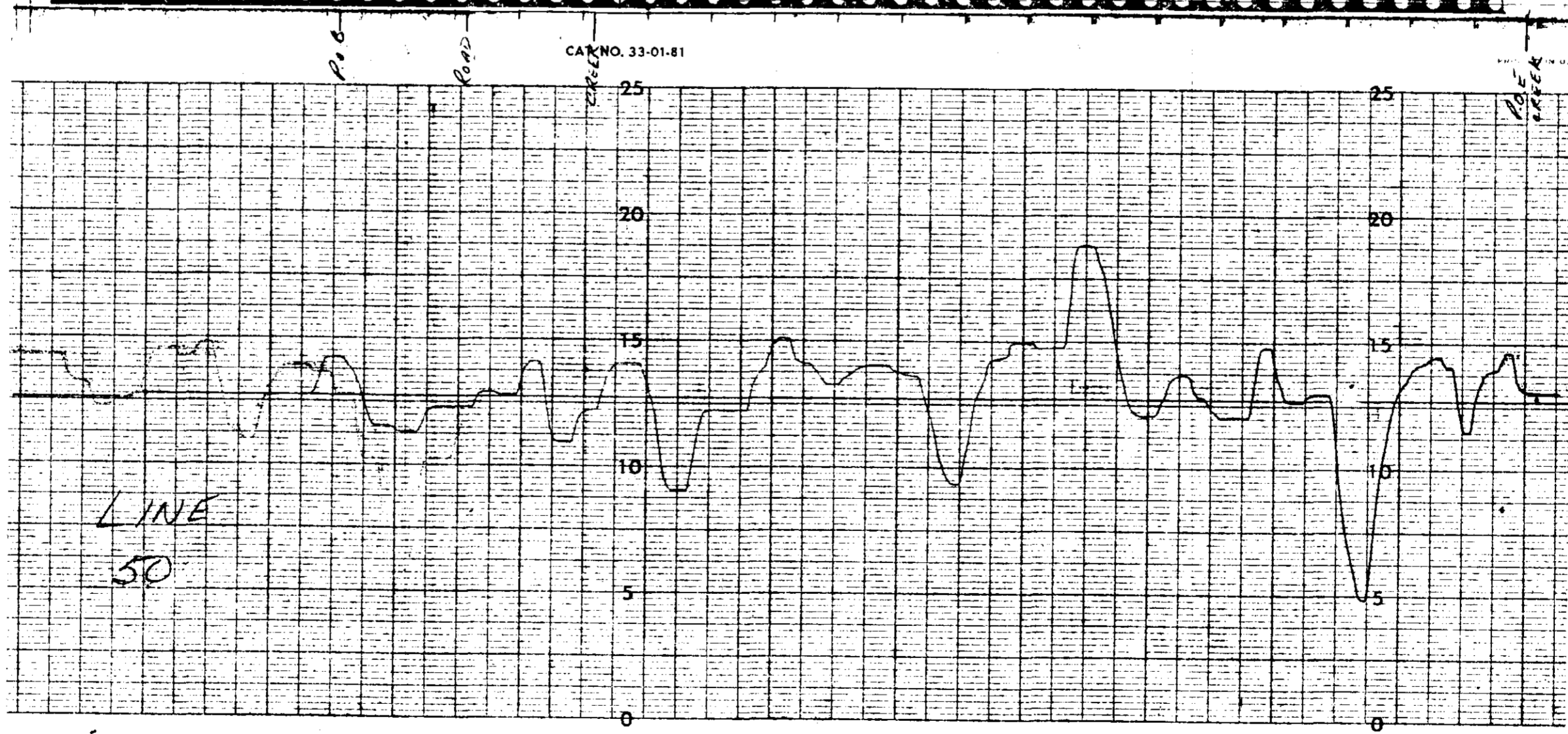
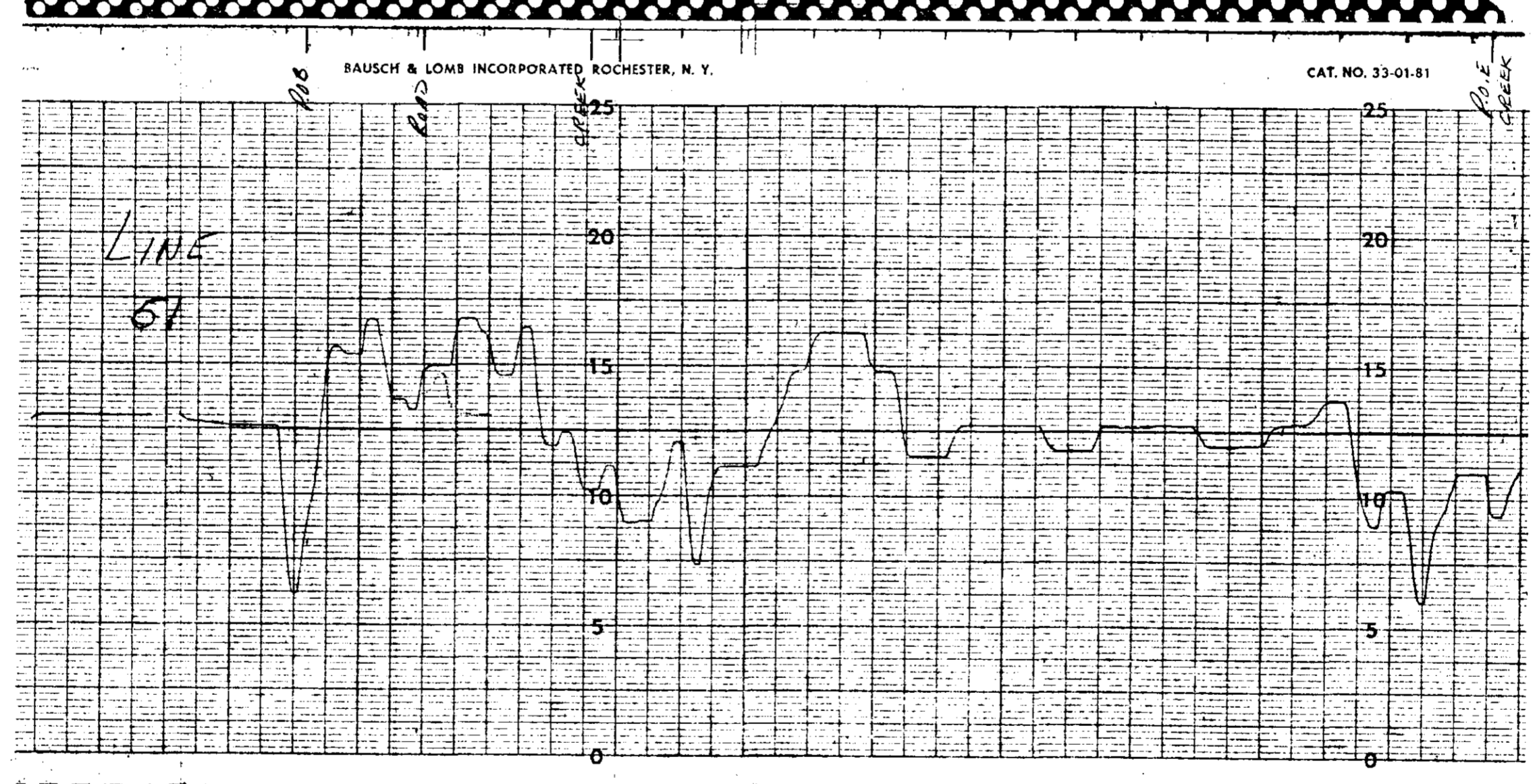
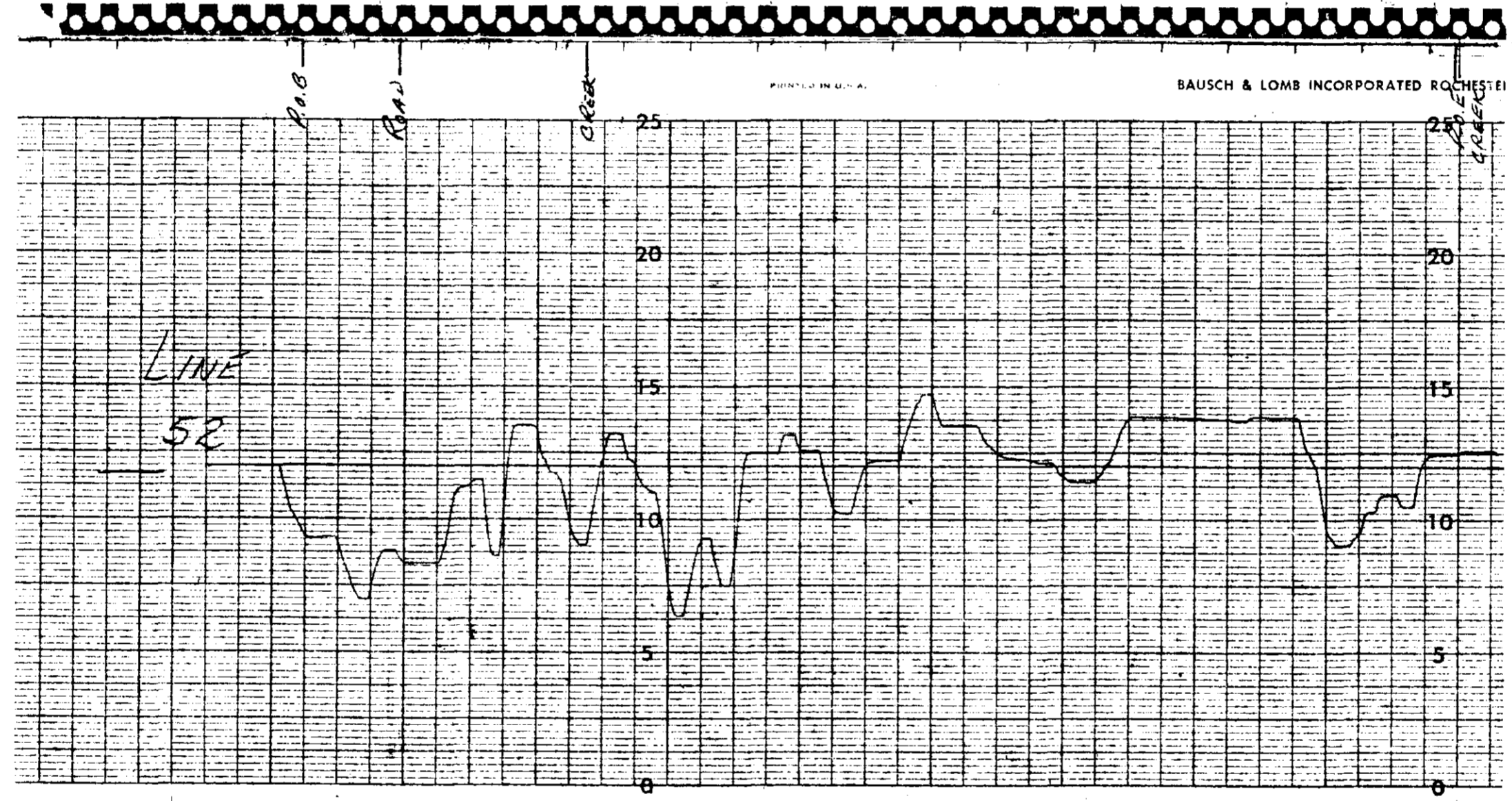
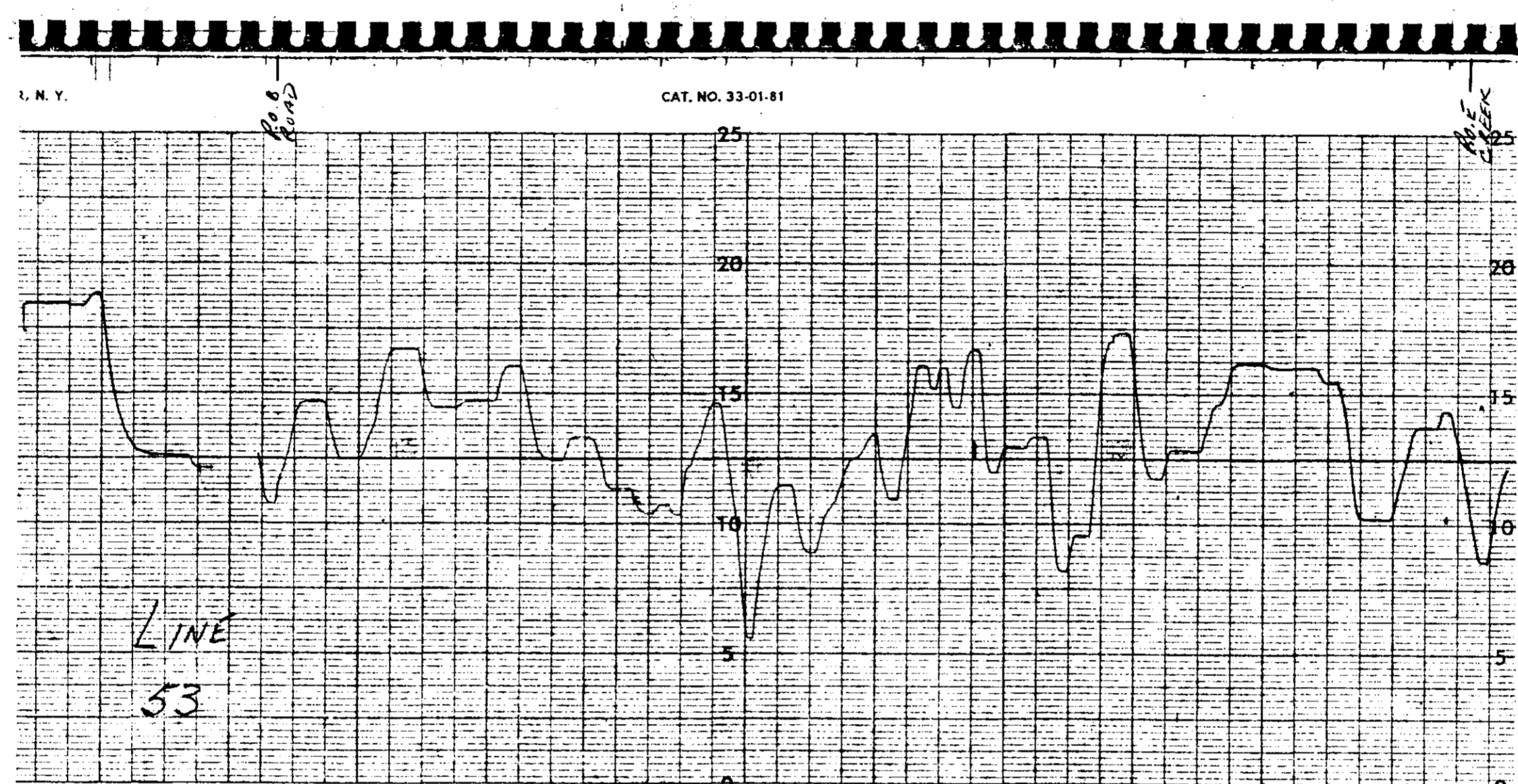
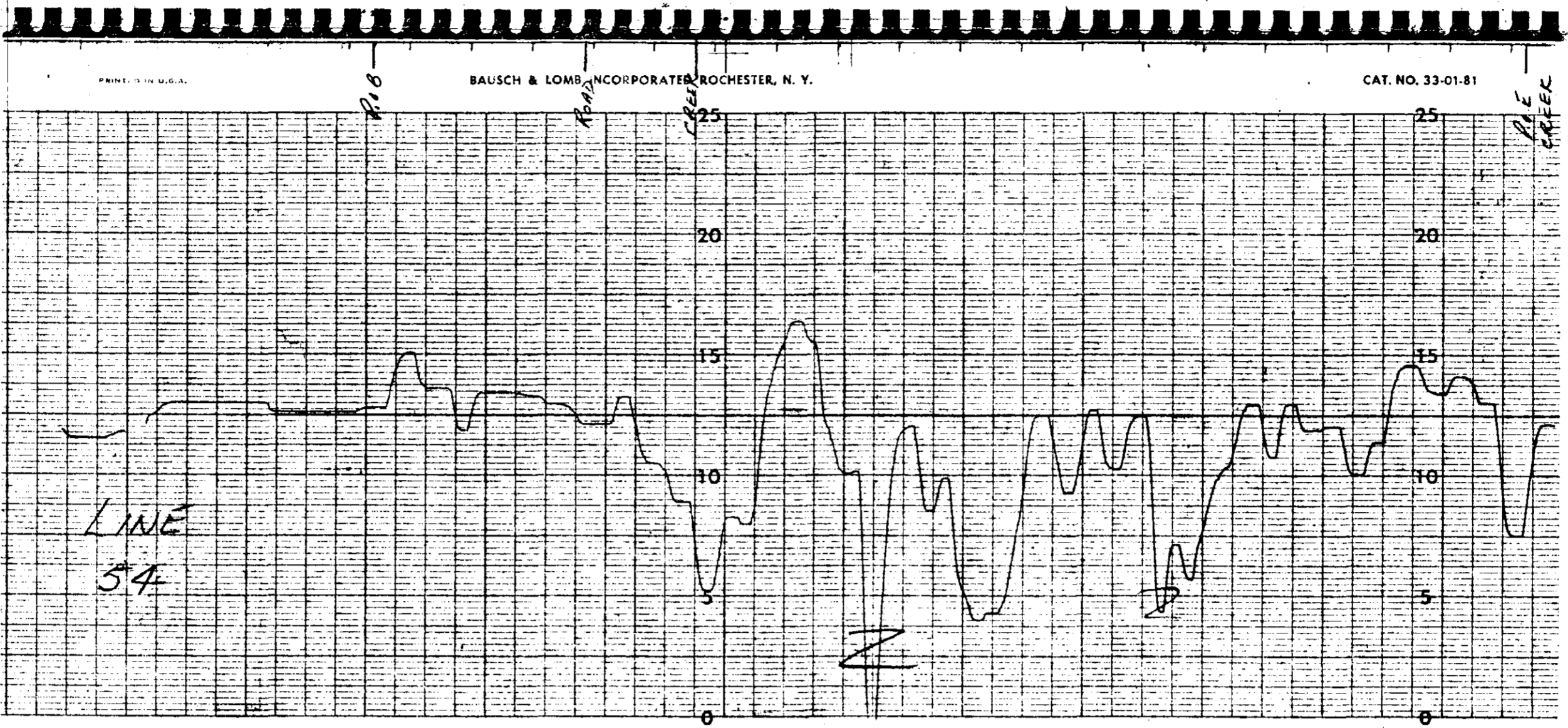
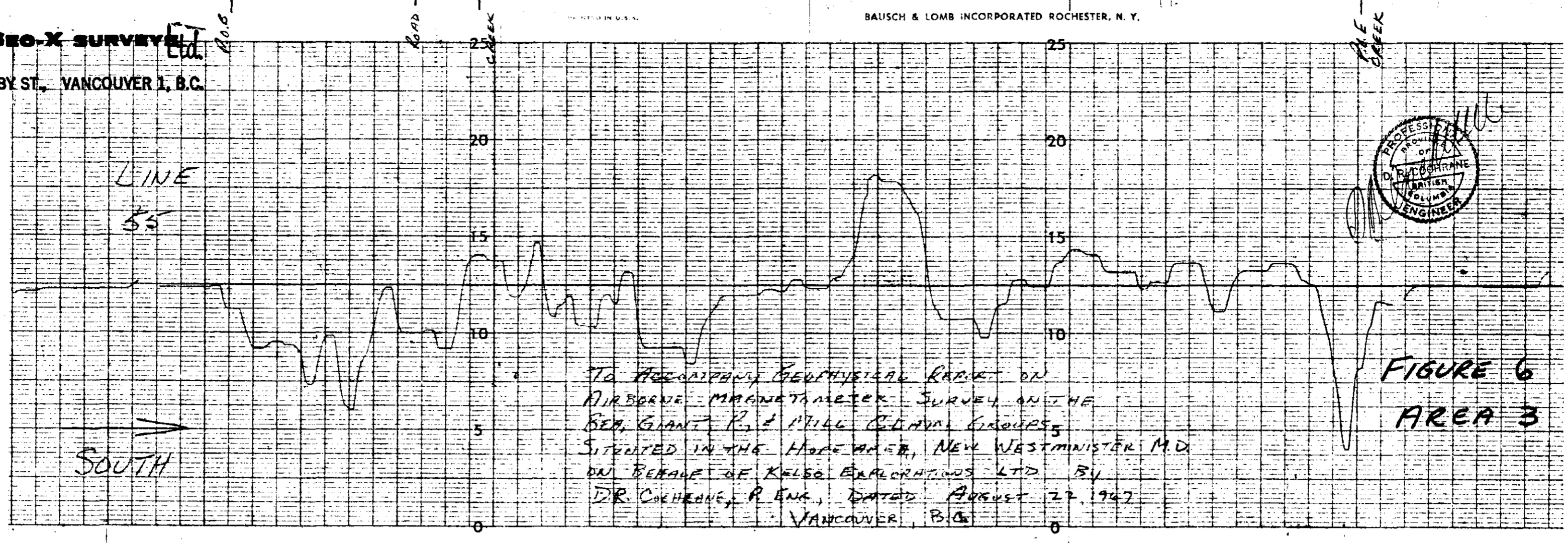
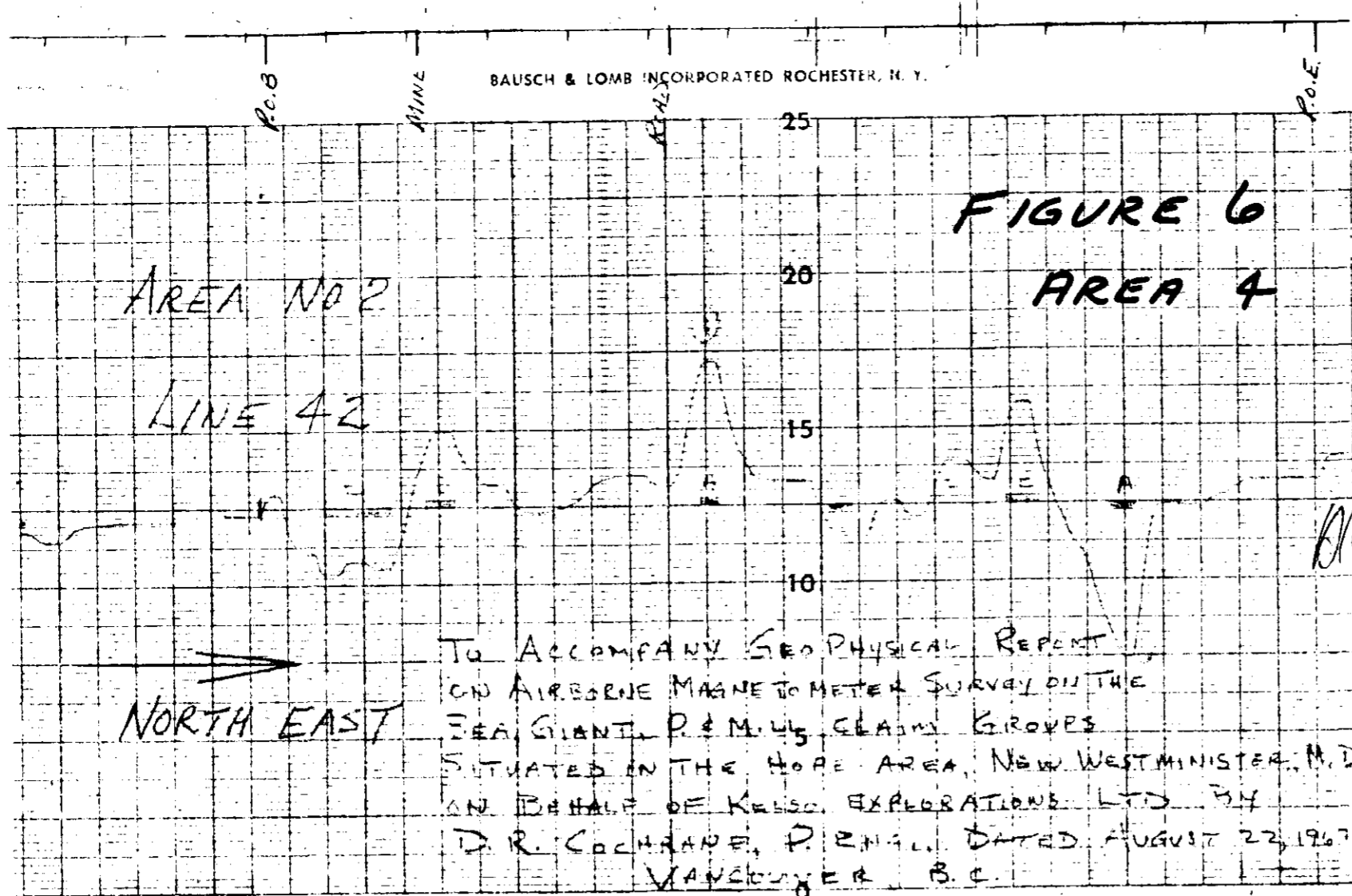


FIGURE 6
 AREA 3

NORTH
 1698

The following geophysical survey of Area 3 was conducted by Geo-X Surveying, Inc. on the 15th day of August, 1967. The survey was conducted in the North Area, New Westminster, B.C. in the vicinity of House, Expressway and Hill. The survey was conducted by D. S. COOPER, P. ENG., DATED AUGUST 22, 1967. VANCOUVER, B.C.

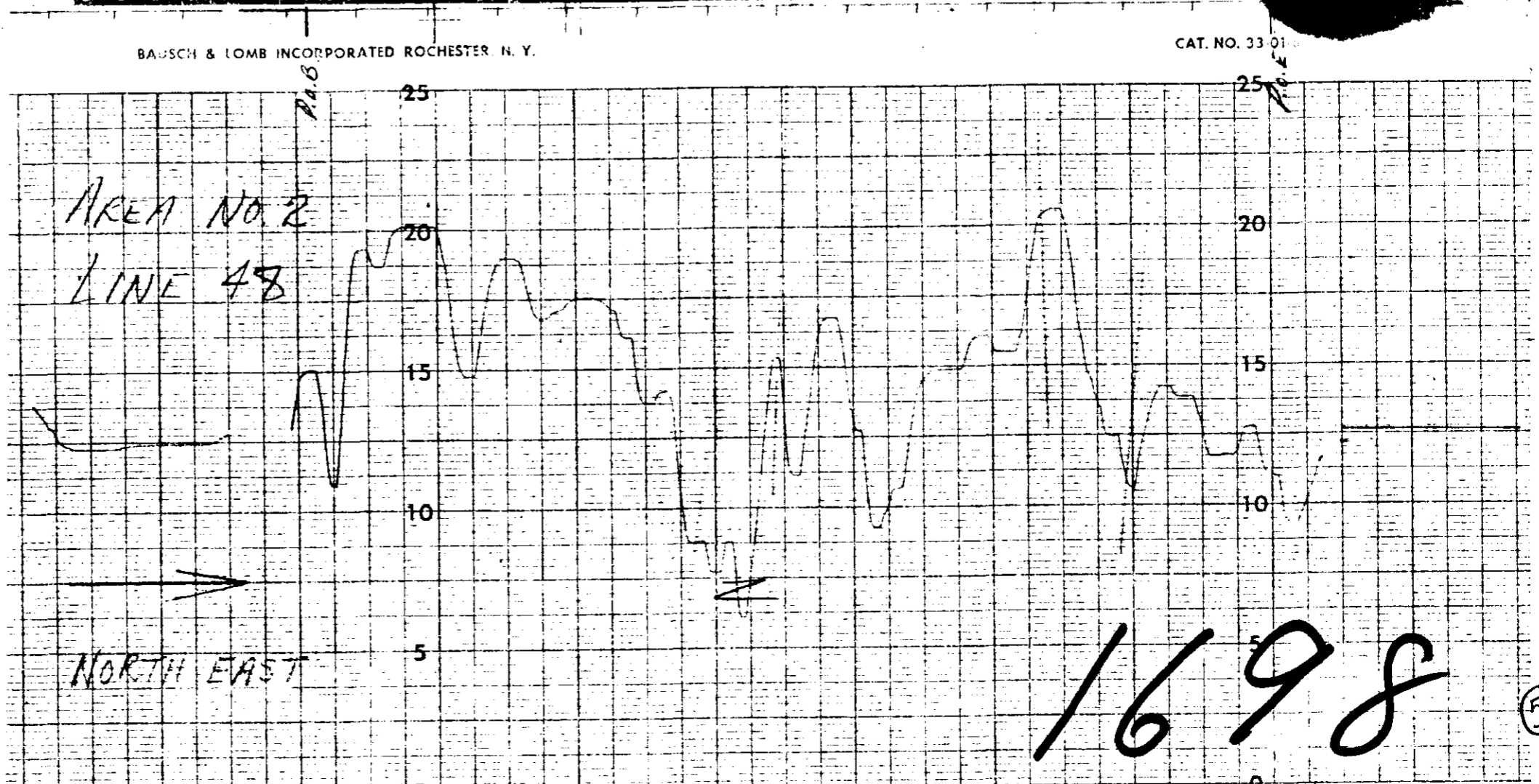
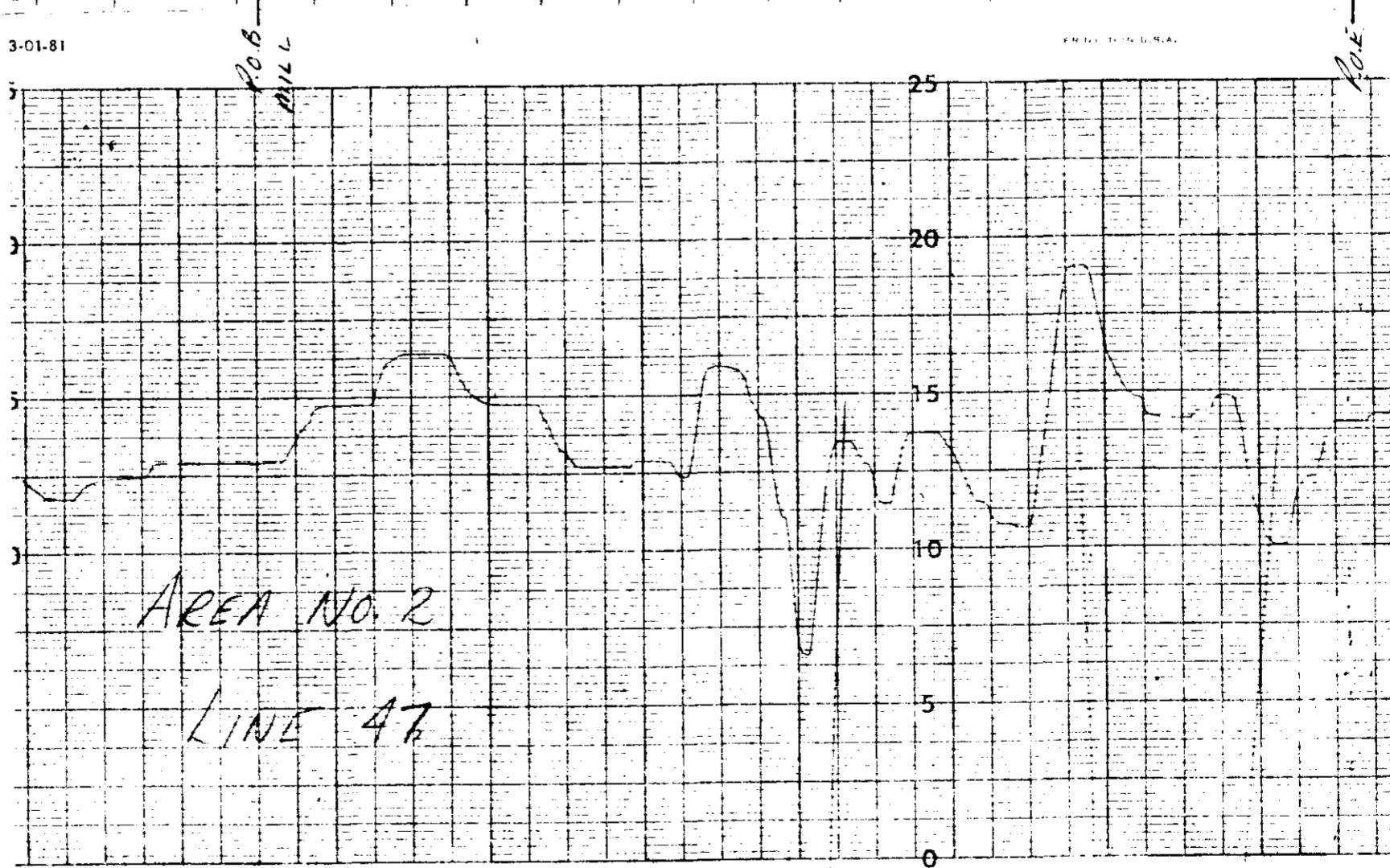
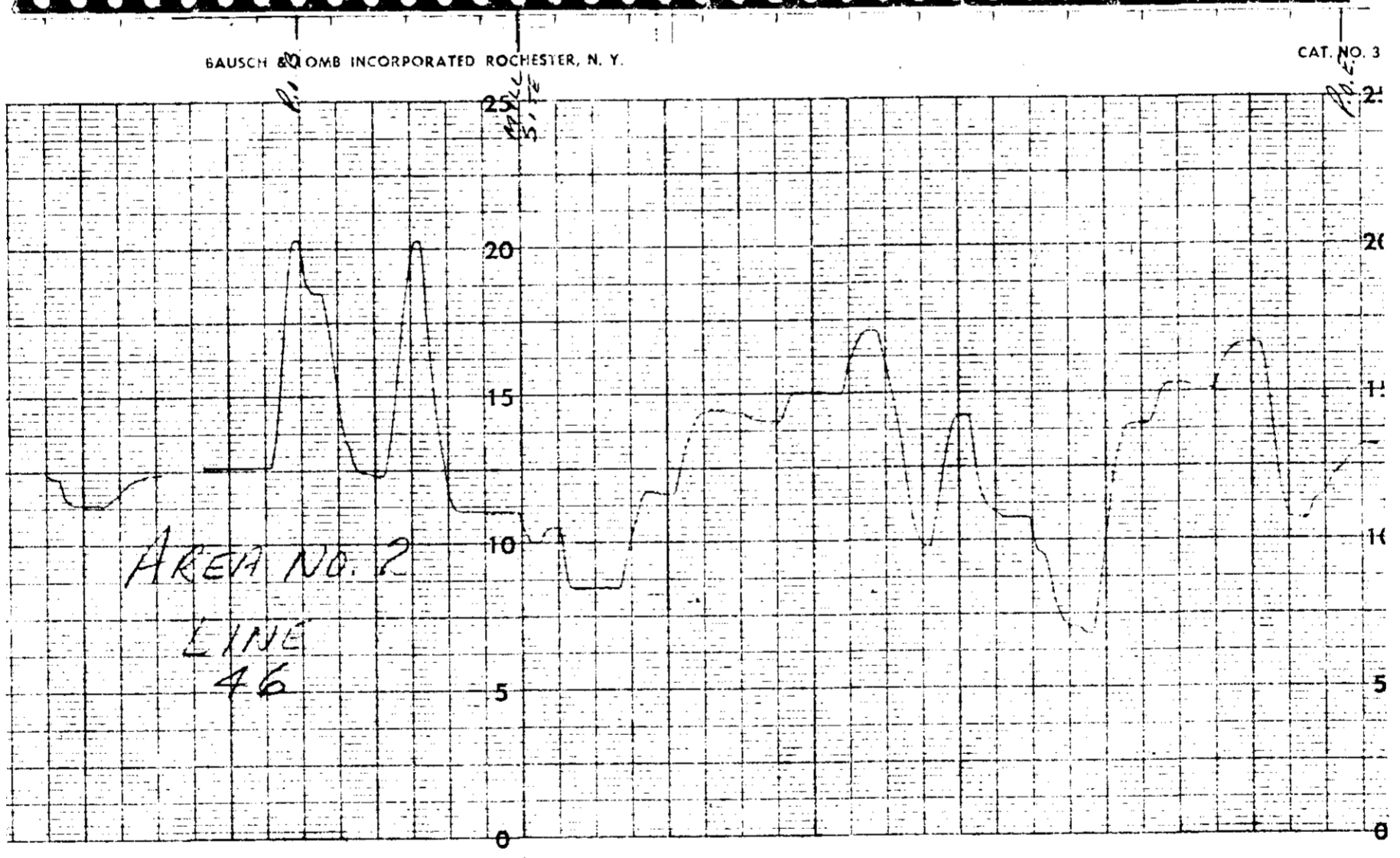
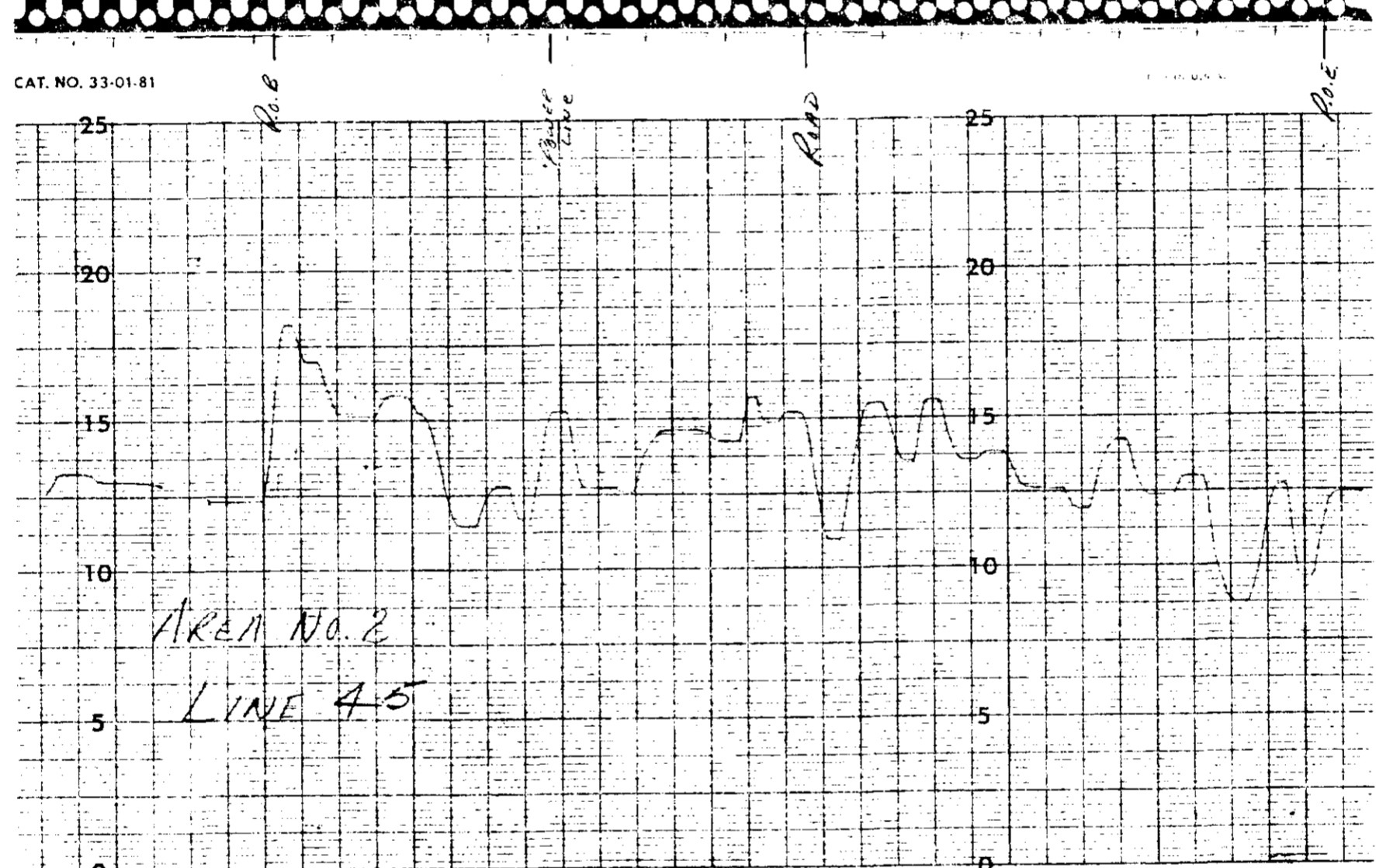
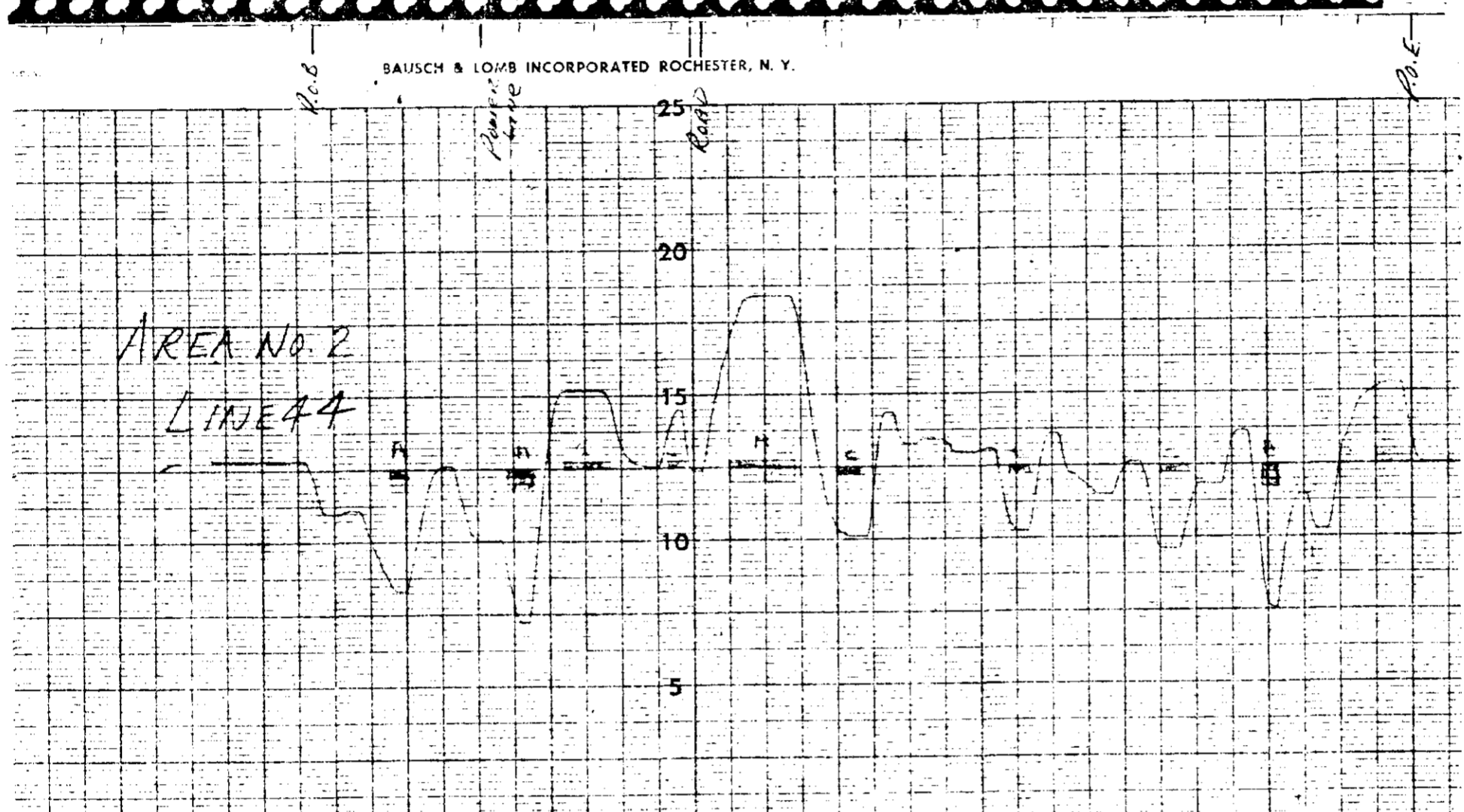
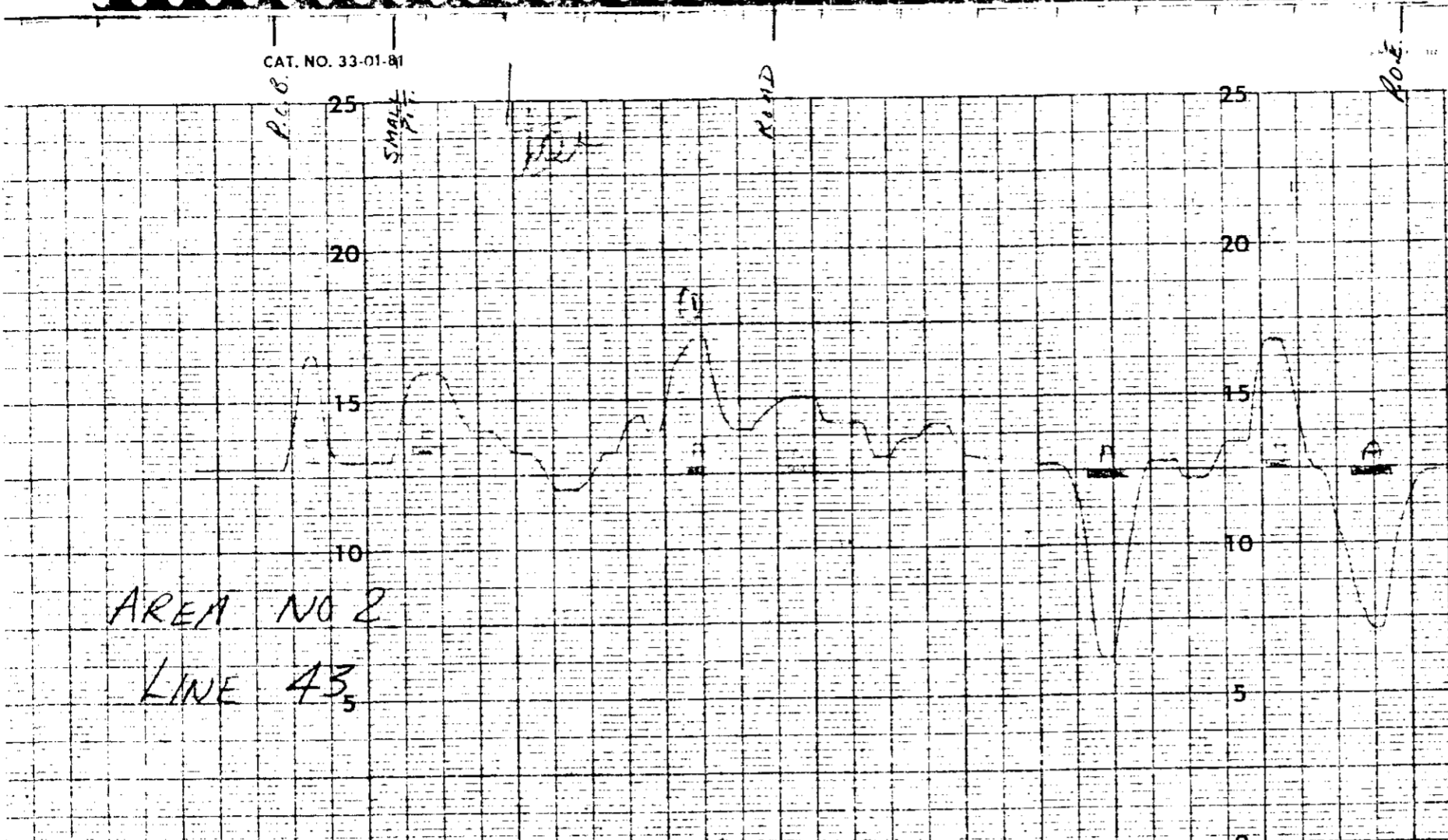




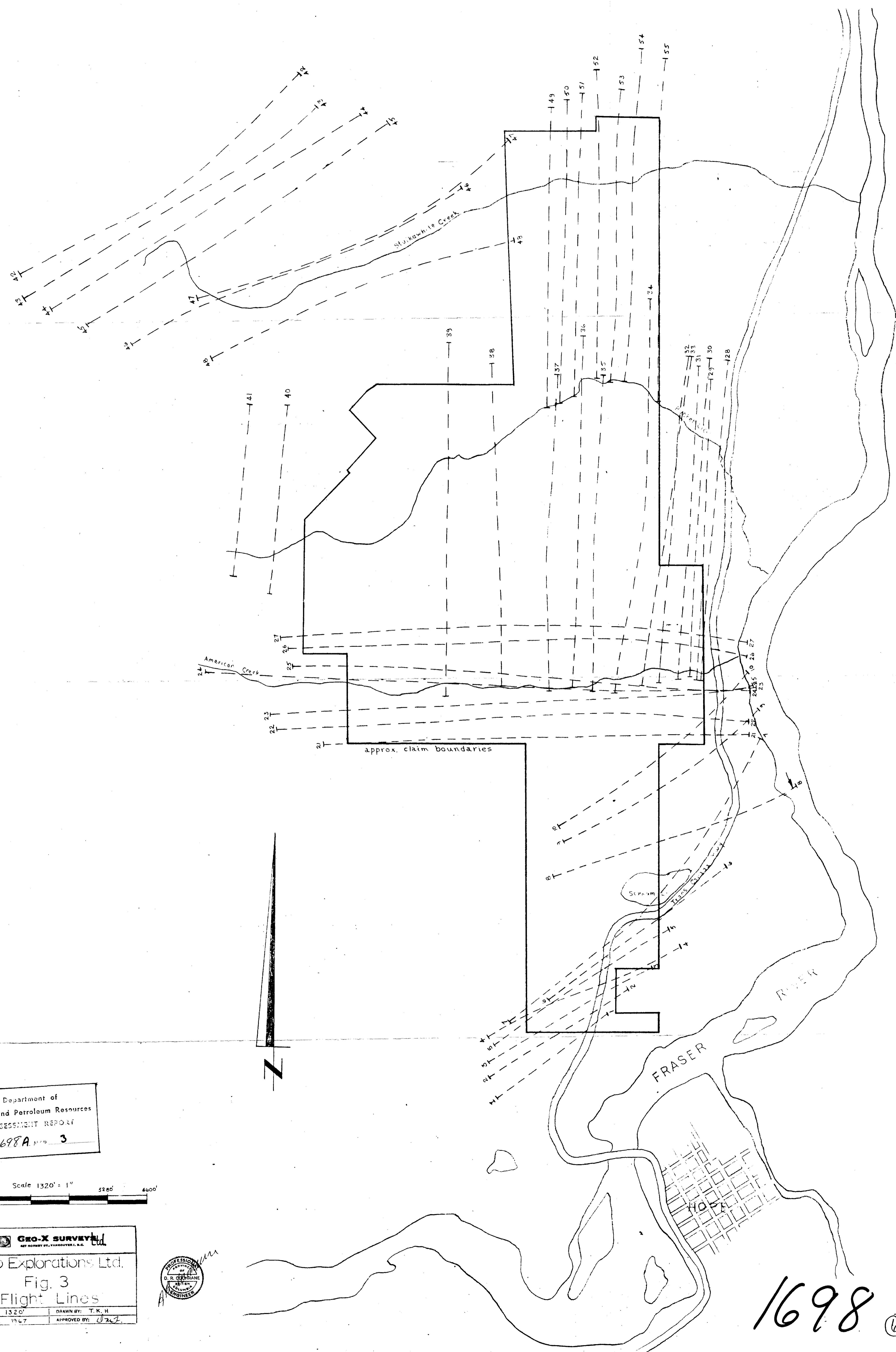
GEO-X SURVEYS Ltd.
627 HORNBY ST., VANCOUVER 1, B.C.



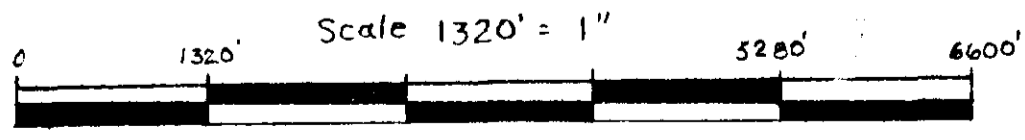
Department of
Mines and Petroleum Resources
ASSESSMENT REPORT
NO. 1698A MAP



1698 ⑤



Department of
Mines and Petroleum Resources
ASSESSMENT REPORT
NO. 1698A PART 3




In accompanying Geophysical Report
on the airborne magnetic survey
of the
Burr, Stuart, P., and Mill
claim groups situated in the Hope
area, New Westminster N.D., on
behalf of Kelso Explorations Ltd.
by
D. R. Cochran, P. Eng.
August 18, 1967
Vancouver, B.C.

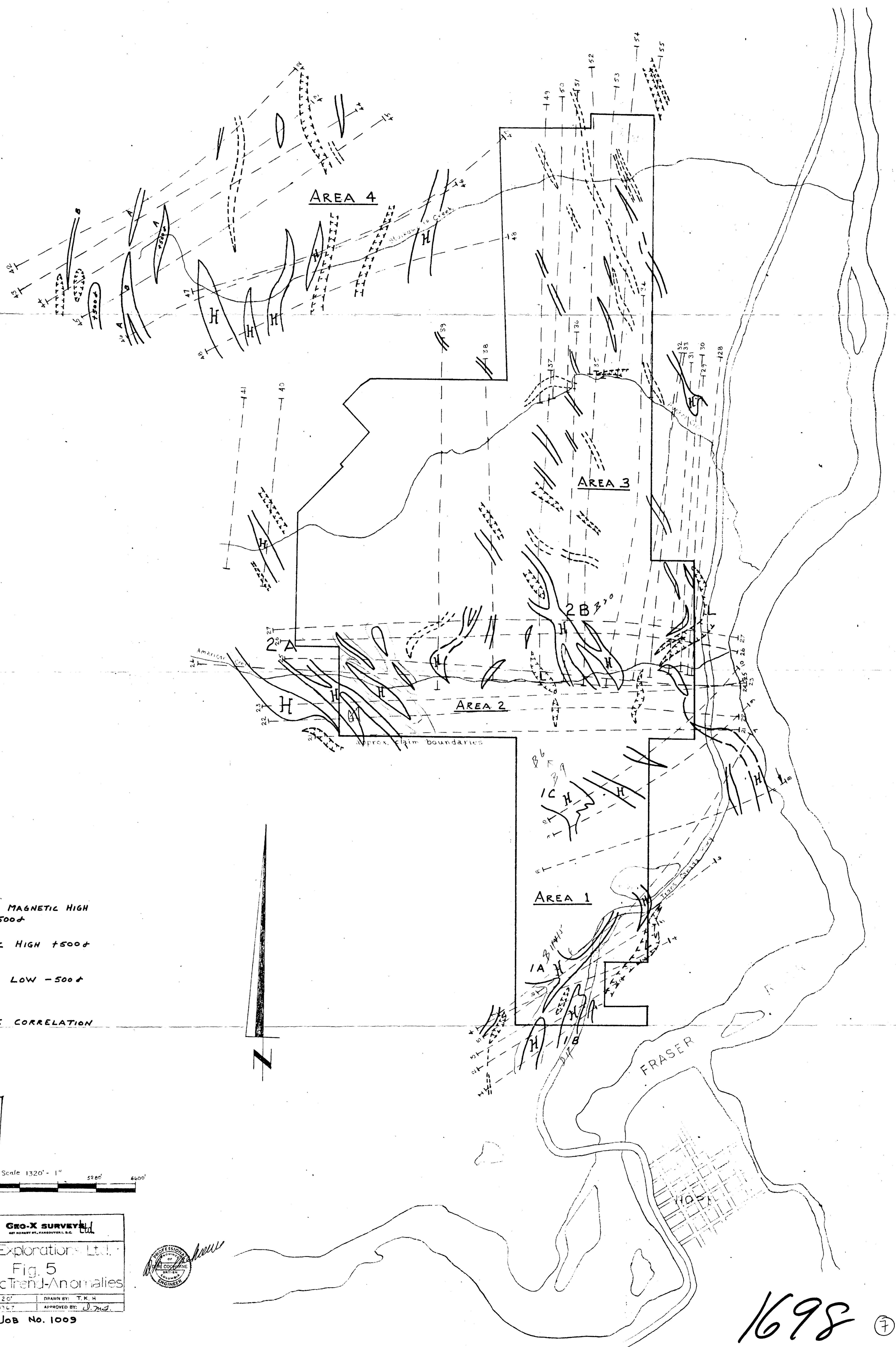
GEO-X SURVEYS Ltd.
447 ROBERT ST., VANCOUVER, B.C.

Kelso Explorations Ltd.
Fig. 3
Flight Lines

SCALE: 1" = 1320'	DRAWN BY: T.K.H.
DATE: Aug. 1967	APPROVED BY: [Signature]



1698 (b)

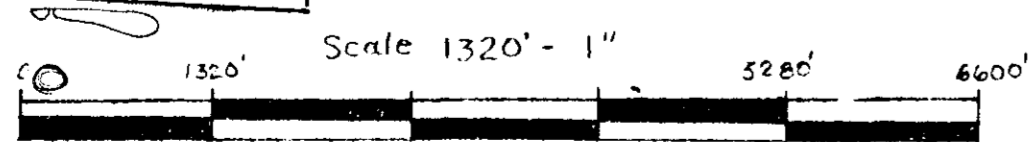


LEGEND

- NARROW MAGNETIC HIGH +500±
- MAGNETIC HIGH +500±
- MAGNETIC LOW -500±
- TENTATIVE CORRELATION



Department of
Mines and Petroleum Resources
ASSESSMENT REPORT
NO. 1698A MAP 5




In accompanying topographical report
on the aeromagnetic survey of the
Burr, Stuart, P., and Mill
claims groups situated in the Hope
area, New Westminster, B.C., on
behalf of Kelso Explorations Ltd.
by
D. R. Cochran, P. Eng.
August 18, 1967
Vancouver, B.C.

GEO-X SURVEY LTD.
447 HORNBY ST., VANCOUVER, B.C.

Kelso Explorations Ltd.
Fig. 5
Magnetic Trend-Anomalies

SCALE: 1" = 1320'
DATE: Aug. 1967
DRAWN BY: T.K.H.
APPROVED BY: [Signature]



Job No. 1009

1698 (7)