

2142

GEOPHYSICAL AND GEOCHEMICAL REPORT

ON THE HIGH GROUP FOR

ARLINGTON SILVER MINES LIMITED

AND

LARGO MINES LIMITED

VOLUME II

2 parts

no deposit

MAY 25th - AUGUST 13th, 1969

Longitude 120°45'W
Latitude 50°30'N

PREPARED BY:

R. CAVEN

BARRINGER RESEARCH LIMITED

304 CARLINGVIEW DRIVE

REXDALE, ONTARIO

OCTOBER 1969

Department of
Mines and Petroleum Resources
ASSESSMENT REPORT

NO. 2142 MAP.....

GEOPHYSICAL AND GEOCHEMICAL REPORT

ON THE HIGH GROUP FOR
ARLINGTON SILVER MINES LIMITED

AND

LARGO MINES LIMITED

VOLUME II

MAY 25th - AUGUST 13th, 1969

PREPARED BY:

R. CAVEN

BARRINGER RESEARCH LIMITED

304 CARLINGVIEW DRIVE

REXDALE, ONTARIO

OCTOBER 1969

TABLE OF CONTENTS

<u>VOLUME I</u>	<u>Page</u>
Introduction	1
Geology	2
Survey & Equipment	3
Geophysics	4
Geochemistry	6
Conclusions & Recommendations	8

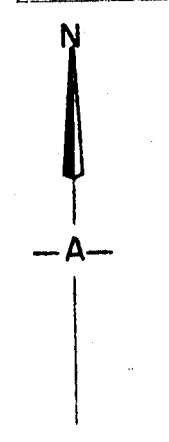
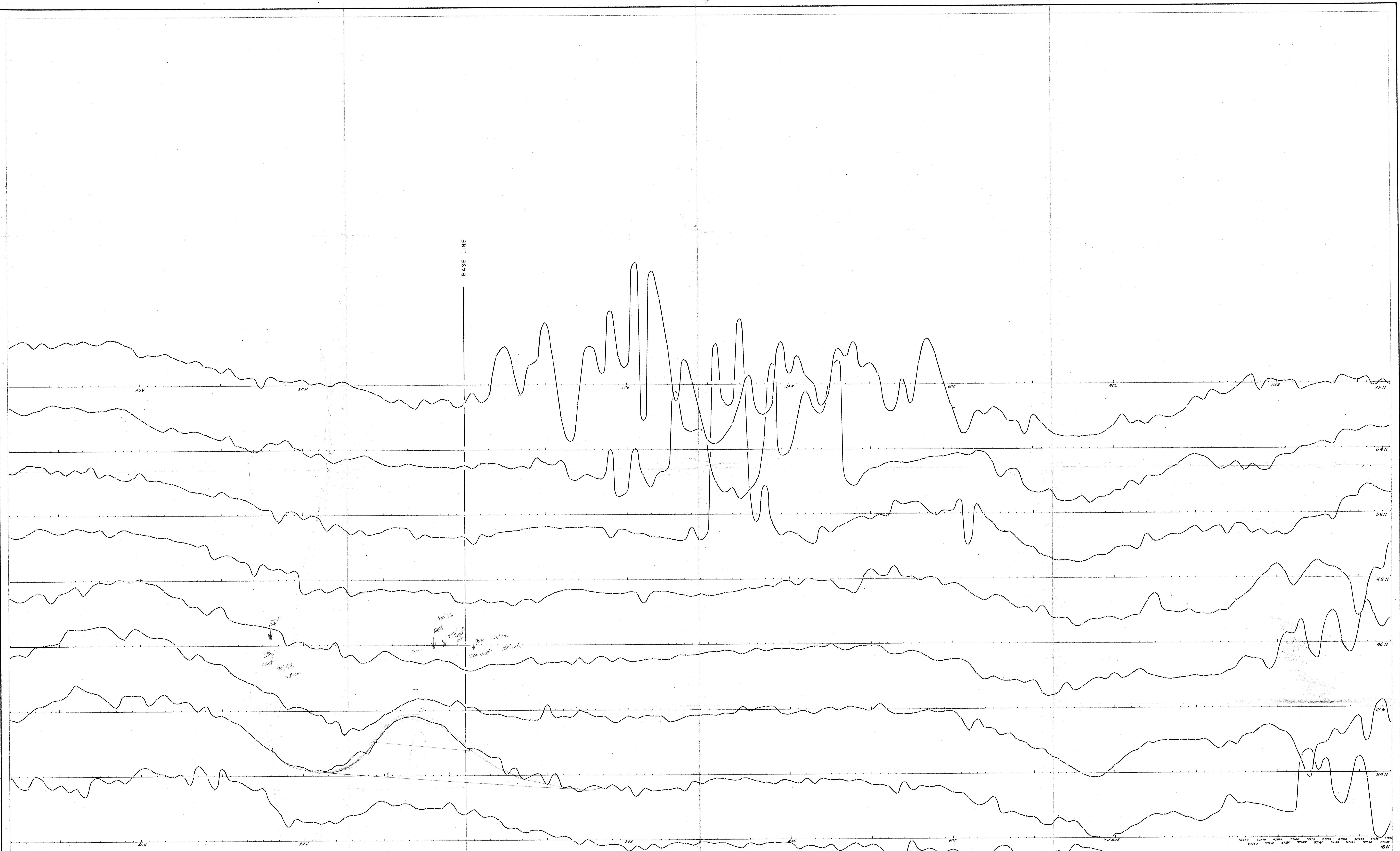
LIST OF DRAWINGS

VOLUME I

<u>Dwg. No.</u>	<u>Title</u>	<u>Scale</u>
5-221-1	#1 Locality Plan	follows pg. 1
5-221-2A	#2 IP & Resistivity Profiles	1" = 400'
5-221-2B	#3 IP & Resistivity Profiles	1" = 400'
5-221-3A	#4 Chargeability Contours	1" = 400'
5-221-3B	#5 Chargeability Contours	1" = 400'
5-221-4A	#6 Resistivity Contours	1" = 400'
5-221-4B	#7 Resistivity Contours	1" = 400'
5-221-5	#8 IP & Resistivity Detail Profiles	1" = 400'
5-221-6	#9 IP & Resistivity Detail Sections	1" = 400'

VOLUME II

<u>Dwg. No.</u>	<u>Title</u>	<u>Scale</u>
5-221-7A	#10 Total Intensity Magnetic Profiles	1" = 400'
5-221-7B	#11 Total Intensity Magnetic Profiles	1" = 400'
5-221-8A	#12 Total Intensity Magnetic Contours	1" = 400'
5-221-8B	#13 Total Intensity Magnetic Contours	1" = 400'
5-221-9A	#14 Geochemical Soil Survey - Copper	1" = 400'
5-221-9B	#15 Geochemical Soil Survey - Copper	1" = 400'
	#16 Grid System & Claims map	



LEGEND
 Profile - Scale 1" = 500 ft
 Base level 58,000 ft

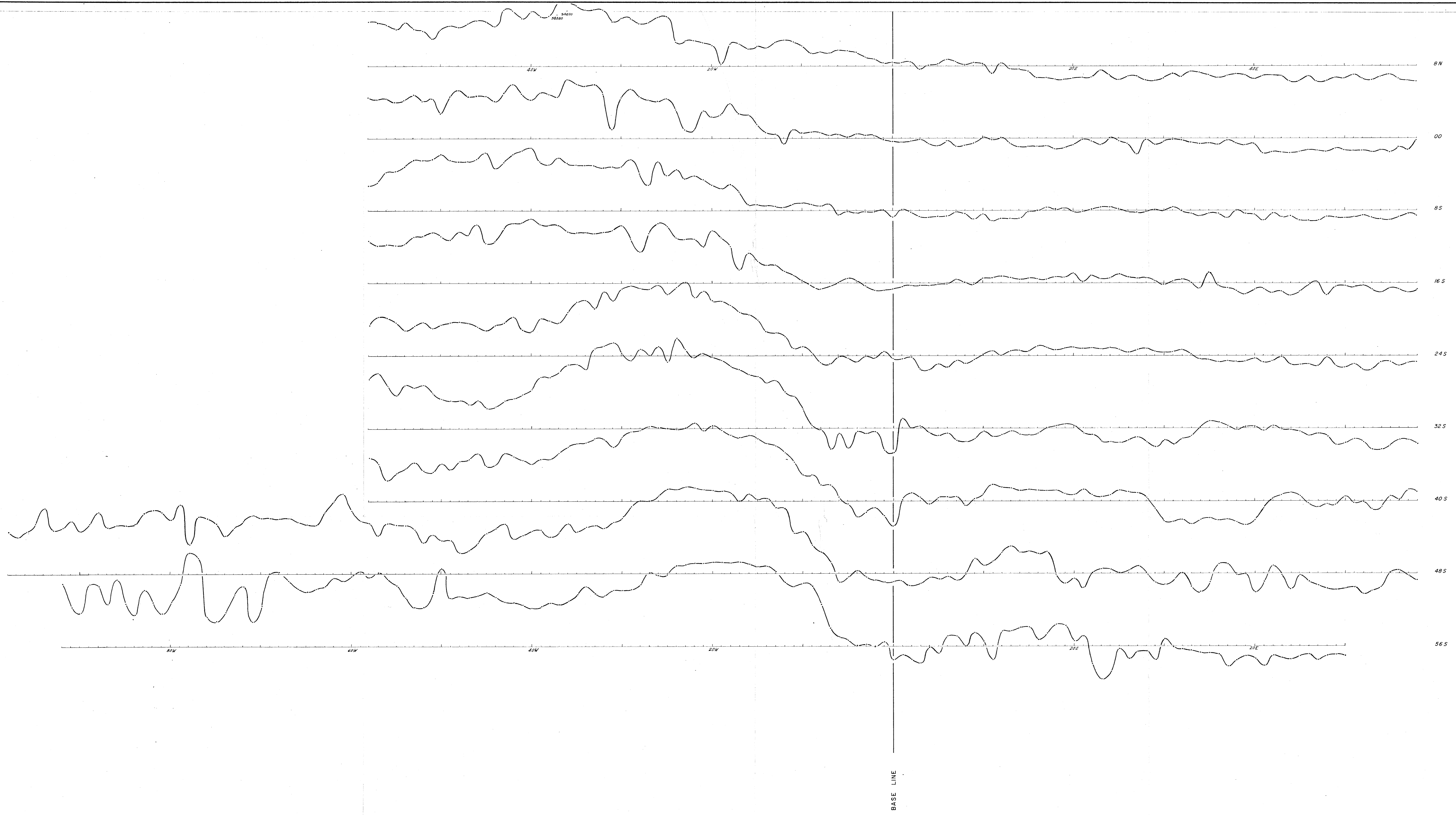
Department of
 Mines and Petroleum Resources
 ASSESSMENT REPORT
 NO. 2142 MAP #10

INDEX
 A
 B

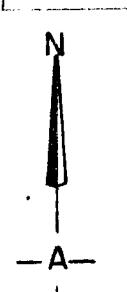
2142

PROFESSIONAL
 ENGINEER
 Roger J. Cook
 BARRINGER RESEARCH LTD., Toronto, Canada.
 Work undertaken by

ARLINGTON SILVER MINES LTD. LARGO MINES LTD.		
HIGH GROUP - HIGHLAND VALLEY, B.C.		
TOTAL INTENSITY MAGNETIC PROFILES		
SEPT. 1969	Scale 1"=400'	DWG. 5-221-7A




2142



LEGEND
 - Profile - Scale 1" = 500 ft
 --- Base level 58,000 ft

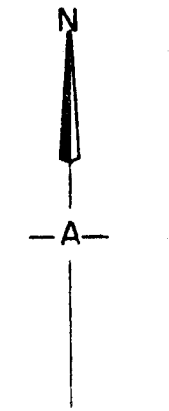

Department of
Mines and Petroleum Resources
ASSESSMENT REPORT
 NO. 2142 MAP #11

INDEX
 A
 B



Work undertaken by
BARRINGER RESEARCH LTD., Toronto, Canada.

ARLINGTON SILVER MINES LTD. LARGO MINES LTD.		
HIGH GROUP - HIGHLAND VALLEY, B.C.		
TOTAL INTENSITY MAGNETIC PROFILES		
SEPT. 1969	Scale 1" = 400'	DWG. 5-221-7B




LEGEND
 Contour interval 200 ft
 1000 Contour
 200 Contour
 Depression
 Values above datum of 57000ft


Department of
 Mines and Petroleum Resources
ASSESSMENT REPORT
 NO. 2142 MAP #12

INDEX
 A
 B

2142
 Work undertaken by
BARRINGER RESEARCH LTD., Toronto, Canada.




ARLINGTON SILVER MINES LTD.
 LARGO MINES LTD.
 HIGH GROUP - HIGHLAND VALLEY, B.C.
**TOTAL INTENSITY MAGNETIC
 CONTOURS**
 SEPT. 1969 Scale 1"=400' DWG. 5-221-8A



LEGEND
 Contour interval 200 ft
 1000 Contour
 200 Contour
 Depression
 Values above datum of 5700ft

Department of
Mines and Petroleum Resources
ASSESSMENT REPORT
 No. 2142 MAP #13

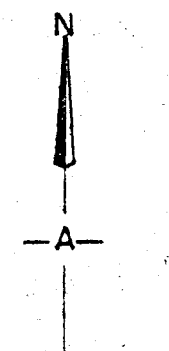
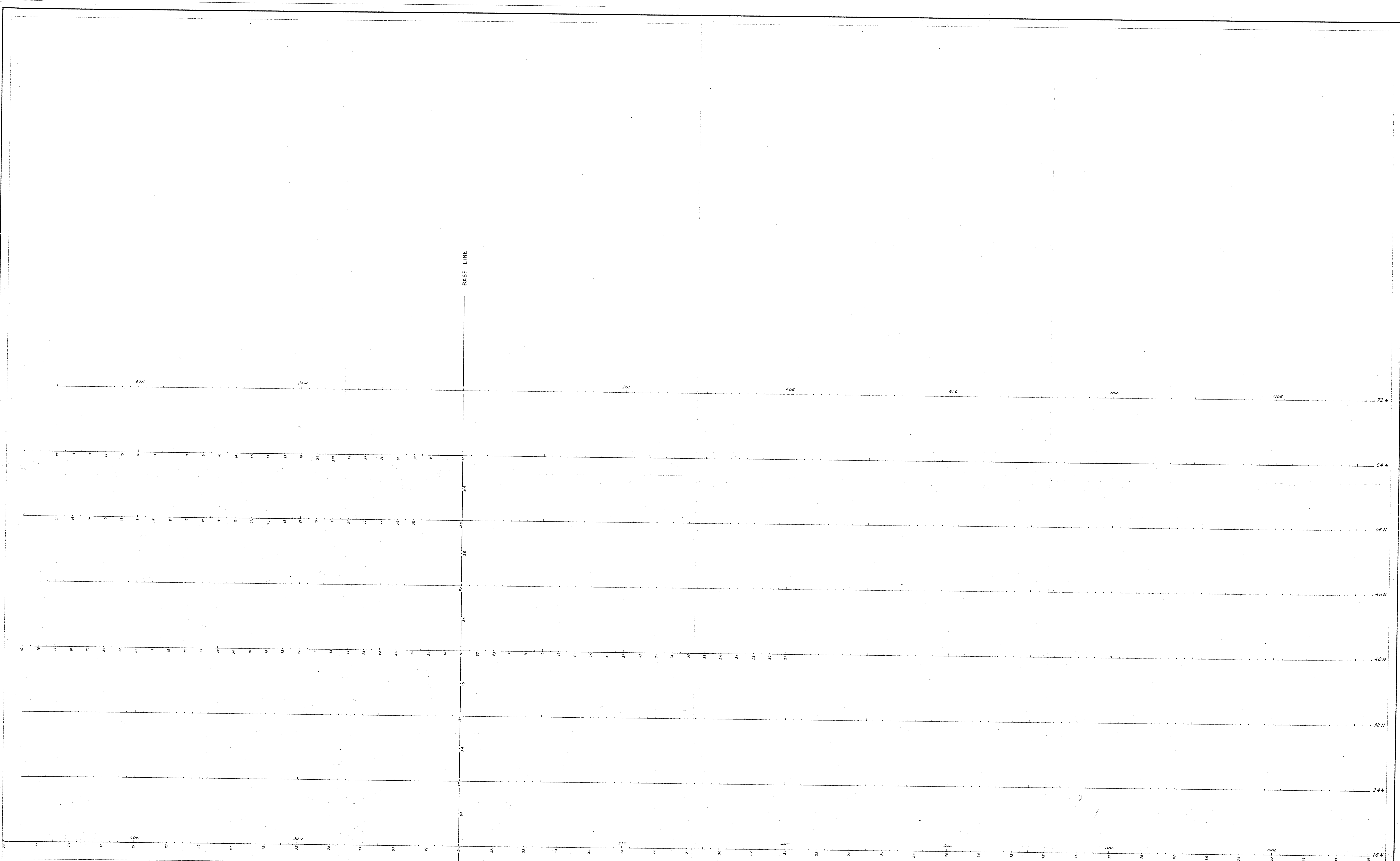
INDEX
 A
 B



Work undertaken by
BARRINGER RESEARCH LTD., Toronto, Canada.

2142

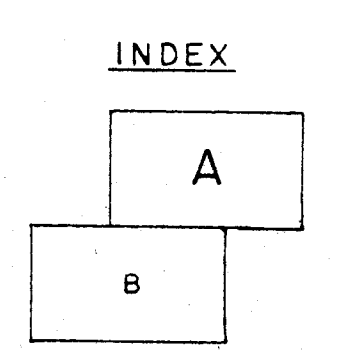
ARLINGTON SILVER MINES LTD. LARGO MINES LTD.		
HIGH GROUP - HIGHLAND VALLEY, B.C.		
TOTAL INTENSITY MAGNETIC CONTOURS		
SEPT. 1969	Scale 1"=400'	DWG. 5-221-68



LEGEND
Copper values in p.p.m.

Background	0 - 30
Threshold	30
3rd order Anomalous	31 - 60
2nd order Anomalous	61 - 90
1st order Anomalous	90+

Department of
Mines and Petroleum Resources
ASSESSMENT REPORT
NO. 2142 sub #14



2142

Work undertaken by
BARRINGER RESEARCH LTD., Toronto, Canada.

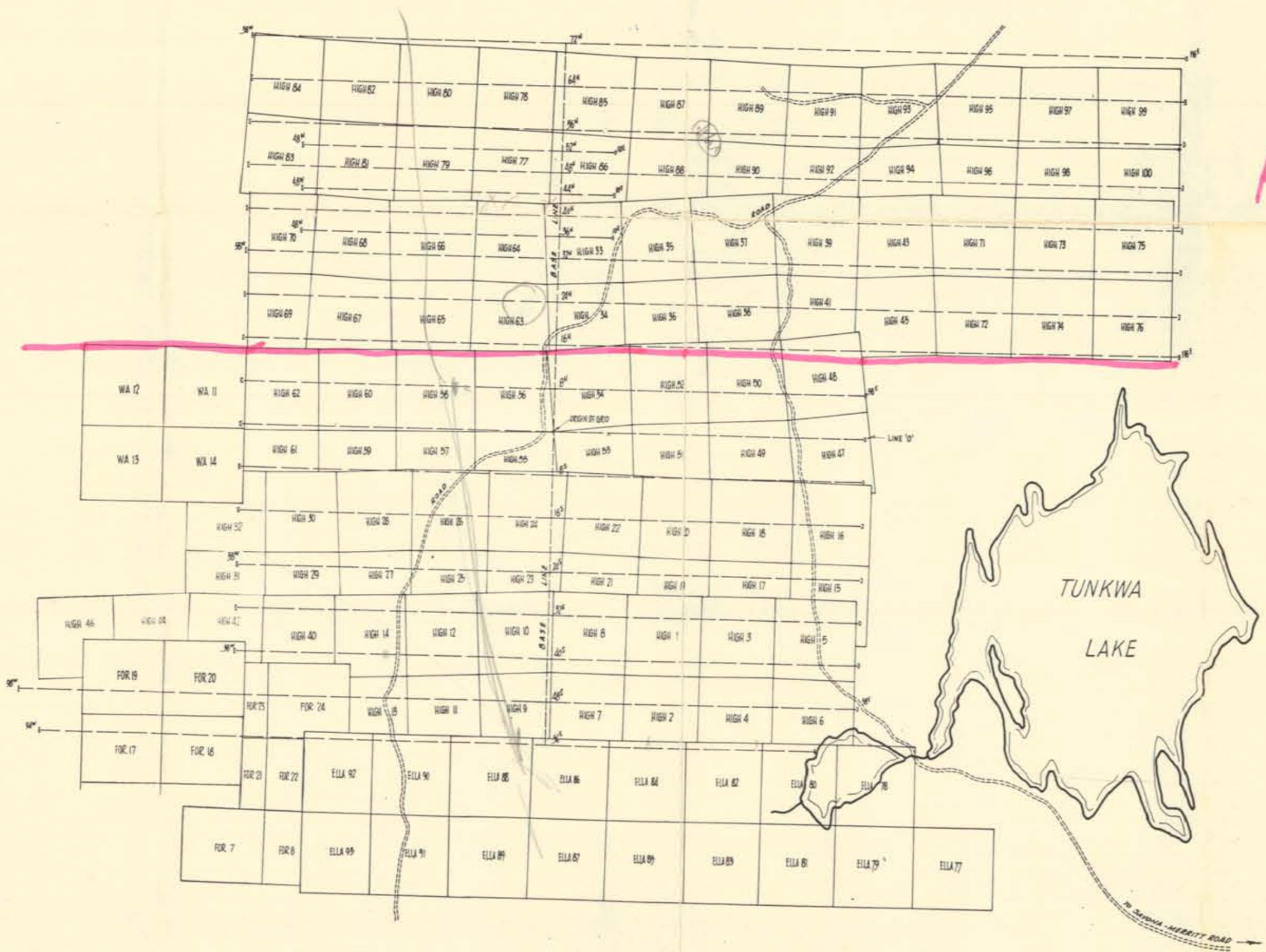
ARLINGTON SILVER MINES LTD. LARGO MINES LTD.		
HIGH GROUP - HIGHLAND VALLEY, B.C.		
GEOCHEMICAL SOIL SURVEY COPPER		
SEPT. 1969	Scale 1"=400'	DWG. 5-221-9A



2142

B

A



2142


Department of
Mines and Petroleum Resources
ASSESSMENT REPORT
NO. 2142 MAP # 16

ARLINGTON SILVER MINES LTD. and LARGO MINES LTD.
GRID SYSTEM & CLAIMS MAP
Tunkwa Lake Property, Highland Valley Area, B.C.

Claim Reference Map 921/10W.

SCALE: 1" = 2000'


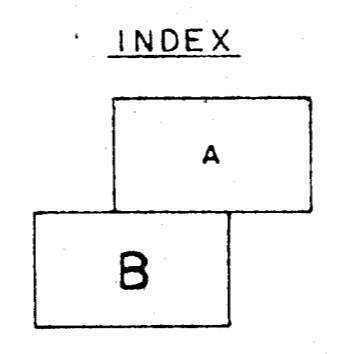
19.11.69



LEGEND
Copper values in ppm.

Background	0 - 30
Threshold	30
3rd order Anomalous	31 - 60
2nd order Anomalous	61 - 90
1st order Anomalous	90+

Department of
Mines and Petroleum Resources
ASSESSMENT REPORT
NO. 2142 MAP #15



Work undertaken by
BARRINGER RESEARCH LTD., Toronto, Canada.

2142

ARLINGTON SILVER MINES LTD. LARGO MINES LTD.		
HIGH GROUP - HIGHLAND VALLEY, B.C.		
GEOCHEMICAL SOIL SURVEY COPPER		
SEPT. 1969	Scale 1"=400'	DWG. 5-221-98