Departement Expl
Mokta (Canada) Ltee

PLAN № 2

PROPRIÉTÉ ZYMOËTZ

GÉOLOGIE

UPPER ET LOWER SHOWINGS

Echelle 1" = 50'

0 50' 100' 150' 200'

30 7 1969

Geological report by J.P. Nicolet on the Pony Kids and Nutar Claims in Zymoetz Area - Omineca Mining Division

LÉGENDE

- V — HAZELTON — Andesites Tufs Tufs rhyolitiques agglomerats
- G — GRANODIORITE
- P — PORPHYRE ANDESITIQUE
- D — DIORITE
- R — PORPHYRE RHYOLITIQUE
- RM — RECOUVREMENT MORAINIQUE
- LITAGE
- FAILLE ZONE BROYÉE
- CONTOURS D'UNITÉ
- PROJECTION HORIZONTALE SONDAGES
- TRANCHÉES
- SONDAGES
- TRAVERS-BANCS POSSIBLES
- ENVELOPPE FORMATIONS MINERALISATION
- ZONE MINERALISÉE (intercalation entre affleurements)
- TB1 — TRAVERS BANCS REALISÉ
- ROUTE CARROSSABLE

Lever topo : planchette 1F (F) 2 (G)

Equidistance 10' MG MD Jalons

Department of Mines and Petroleum Resources
ASSESSMENT REPORT
NO. 2394 MAP #6

J.P. Nicolet geologist



2394

Département Expl.

Mokta (Canada) Ltee

PLAN N° 3B

PROPRIÉTÉ ZYMOETZ.

GÉOCHIMIE

CHICKEN SHOWING

Echelle : 1" = 100'

0 100' 200' 300' 400'

To accompany geological report by J.P. Nicolet on the Plains, Kitimat, New groups of claims on Zymoetz river. Omineca M.D.

Date : 29 Septembre 1969.

Auteur : B. Husson



LEGENDE

- Profil géochimique

1 - Numéro de l'échantillon. Number of sample

5 - p.p.m de métaux lourds détectés par analyse à froid (ech. peu profond) p.p.m of heavy metals detected by cold analysis

10 - p.p.m de cuivre détectés par absorption atomique par Bondar - Clegg Ltee Vancouver (même prélèvement). p.p.m Copper detected by atomic absorbtion by Bondar Clegg Ltd

Sens de la numérotation des prélèvements.

Department of
Mines and Petroleum Resources
ASSESSMENT REPORT
NO. 2394 MAP #9

2394

Département Expl.

Mokta (Canada) Ltée.

Department of
Mines and Petroleum Resources
ASSESSMENT REPORT
NO. 2394 MAP #7

PLAN No : 3

PROPRIÉTÉ

ZYMOETZ

2394

GÉOLOGIE

CHICKEN SHOWING

Echelle : 1" = 20'

0 20 40' 60' 80'

Date 29 Septembre 1969

To accompany geological report by JP Nicolet, on the Pany, Kom, and Natan Groups of claims, on Zymoetz River, Omineca, M.D.

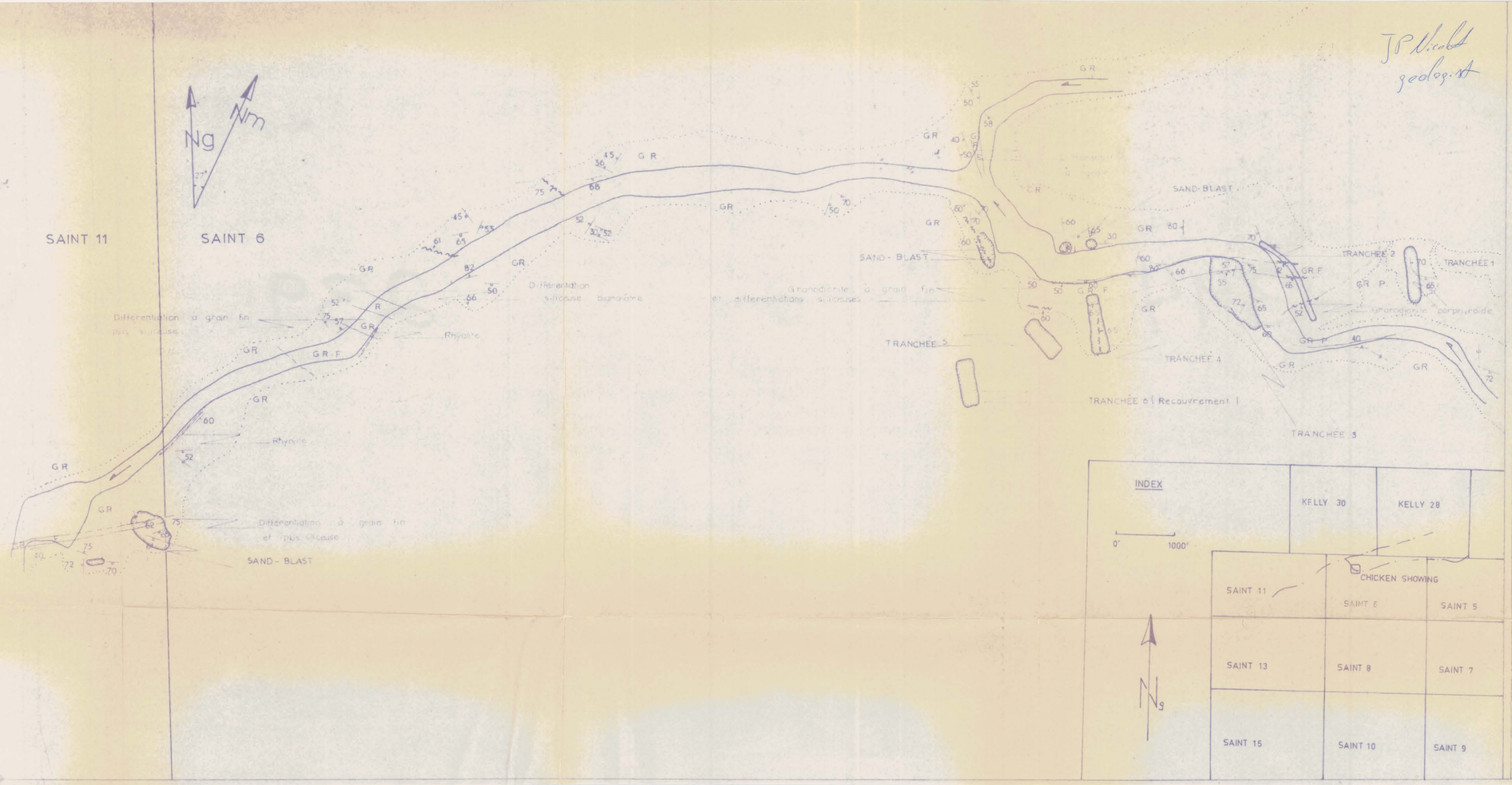

LEGENDE

RH	Rhyolite		Contact
GR	Granodiorite		Contour observé (Observed boundary)
GRF	Granodiorite fine		Contour assumé (Assumed boundary)
GRP	Granodiorite porphyroïque		Faille observée (Observed fault)
	Fractures		

Département Exp.

Mokta (Canada) Ltée.

Department of
Mines and Petroleum Resources
ASSESSMENT REPORT
NO. 2394 MAP #8

PLAN No 3A

PROPRIÉTÉ

ZYMOETZ.

2394

GEOLOGIE (Detail)

CHICKEN SHOWING

TRANCHEES 2345 (SAINT G.)

Echelle 1" = 2'

0 2' 4 6' 8'

Date 29 Septembre 1969 Auteur J.P. NICOLET

To accompany geological report by JP Nicolet, on Pany, Kom and Natan Groups of claims on Zymoetz River, Omenica M.D.

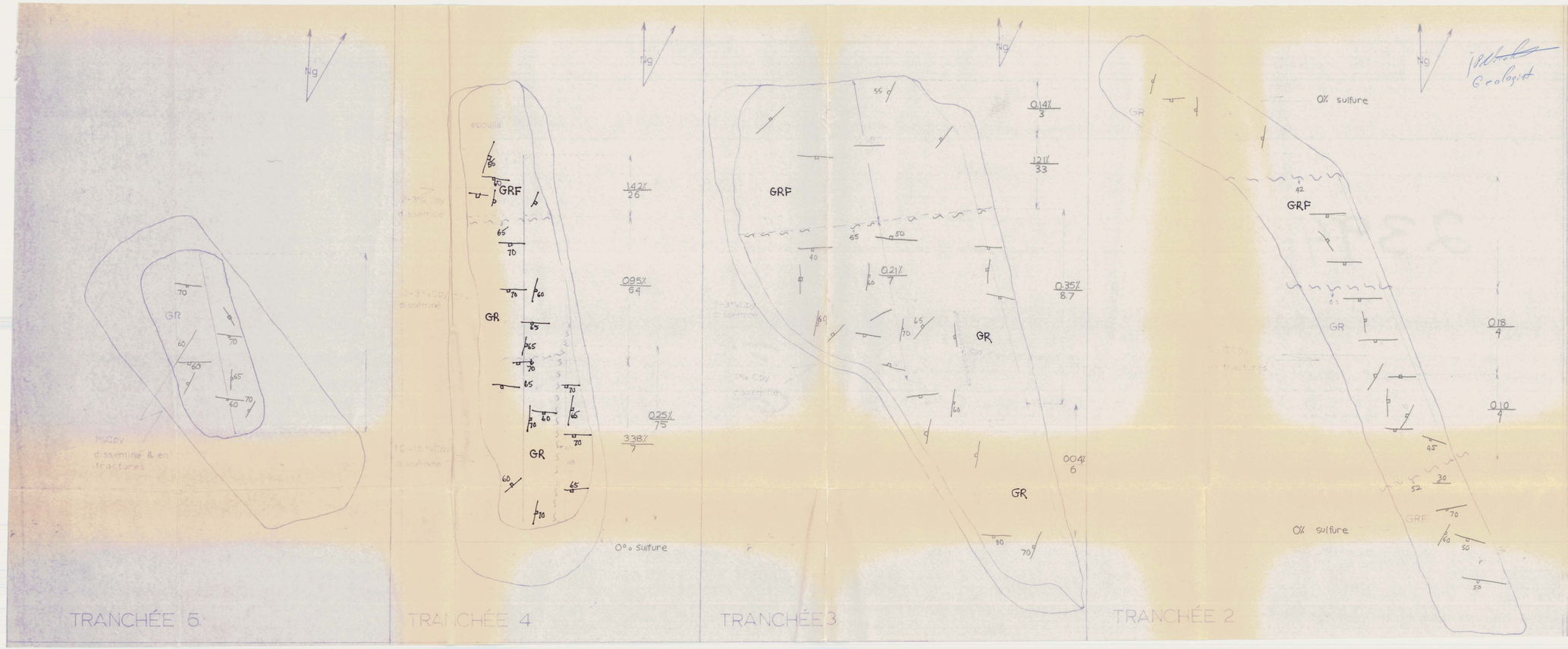

Geologist

LEGENDE

GR	Granodiorite	Faille	Fault
GRF	Granodiorite fine	Diaclase	Fracture
GRP	Granodiorite porphyre		
	Minéralisation		

Departement Expl.

Mokta (Canada) Ltee

PLAN Nº 4D

PROPRIETE

ZYMOETZ

TRANCHEE GEOCHIMIE

MT. GOAT SHOWING

Echelle 1" = 2'

0 2 4

14

To accompany geological report by J.P. Nicolet on the Panny, Kom and Natan groups of claims on Zymoetz river - Omenica MD.

DATE 29 SEPT. 1969

Auteur J P Nicolet

J P Nicolet
geologist

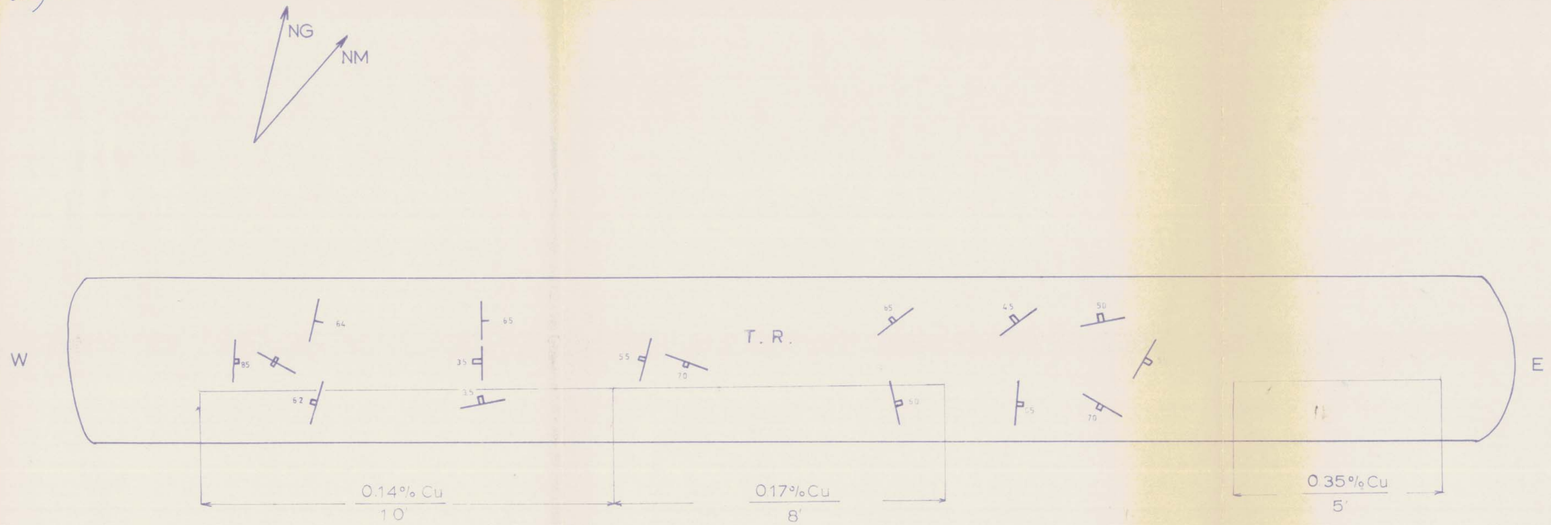

LEGENDE

SAINT 43

Diaclase
Fracture

Bedding

T.R. Tuf Rouge

Department of
Mines and Petroleum Resources
ASSESSMENT REPORT
NO. 2394 MAP #14

2394

J.P. Nicolet geologist

Département Expl

Mokta (Canada) Ltee

PLAN N°: 4C

PROPRIÉTÉ ZYMOETZ

GÉOCHIMIE

MOUNTAIN GOAT SHOWING

Echelle : 1" = 100'

0 100' 200' 300' 400'

13

To accompany geological report by J.P. Nicolet on the Panny, Pam and [illegible] groups of claims on Zymoetz river Omineca M.D.

Date : 29 Septembre 1969

Auteur : B. Husson



LEGENDE

- Profil géochimique

1 - Numéro du prélèvement

4 ppm de métaux lourds détectés par analyse à froid (prélèvement peu profond 1)

1 4 - 166 D 300 ppm de cuivre detectés par absorption atomique par Bondar Clegg Ltee Vancouver (même prélèvement peu profond)

D300 ppm de cuivre detectes par absorption atomique dans un prélèvement different plus profond 2 à 3

Enveloppe de la zone anomale

Tranchée

Department of
Mines and Petroleum Resources
ASSESSMENT REPORT
NO. 2394 MAP #13

2394

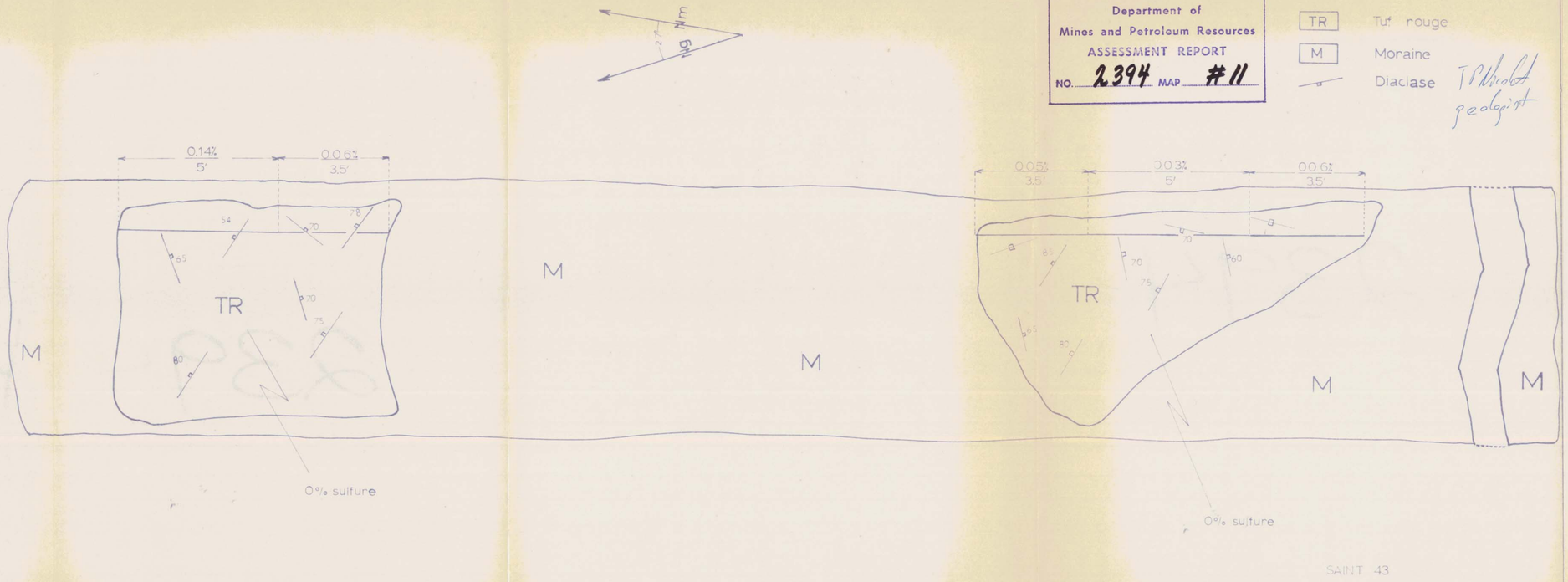

Department of
Mines and Petroleum Resources
ASSESSMENT REPORT
NO. 2394 MAP #11

LEGENDE

TR Tuf rouge

M Moraine

Diaclase

J P Nicolet
geologist

Département Expl

Mokta (Canada) Ltée

PLAN N° 4A

PROPRIÉTÉ

ZYMOETZ

2394

GÉOLOGIE

MOUNTAIN GOAT SHOWING

TRANCHEE I.

Echelle 1' = 2'

0 2' 4' 6' 8'

Date 29 Septembre 1969

Auteur J. P. Nicolet

To accompany geological report by ... on Fany, Kem and Natan groups ... on Zymoetz River Property

Département Expl.

Mokta (Canada) Ltée.

PLAN N° 4 B

PROPRIÉTÉ

ZYMOETZ.

GÉOLOGIE (Détail)

MOUNTAIN GOAT SHOWING TRANCHÉE 2.

Echelle 1" = 2'

0 2' 4' 6' 8'

Date 29 Septembre 1969 Auteur J.P. Nicolet

To accompany geological report by J.P. Nicolet, on Pany, Kom and Natan Groups of claims on Zymoetz River (M.D. Omenica)

LEGENDE

TR — Tuf rouge — Red tuff

M — Moraine — Overburden

Diaclase — Fracture

Faille — Fault

Department of
Mines and Petroleum Resources
ASSESSMENT REPORT
NO. 2394 MAP #12

2394

Département Expl

Mokta (Canada) Ltee

Department of
Mines and Petroleum Resources
ASSESSMENT REPORT
NO. 2394 MAP #10

PLAN N°. 4

PROPRIÉTÉ

ZYMOETZ

GEOLOGIE

MOUNTAIN GOAT SHOWING

Echelle 1" = 20'

0 20' 40' 60' 80'

10

2394

Date 29 Septembre 1969

To accompany geological report by J.P. Nicolet on the Pany, Kom and Natan Groups of claims, on Zymoetz River, Omenica M.D.

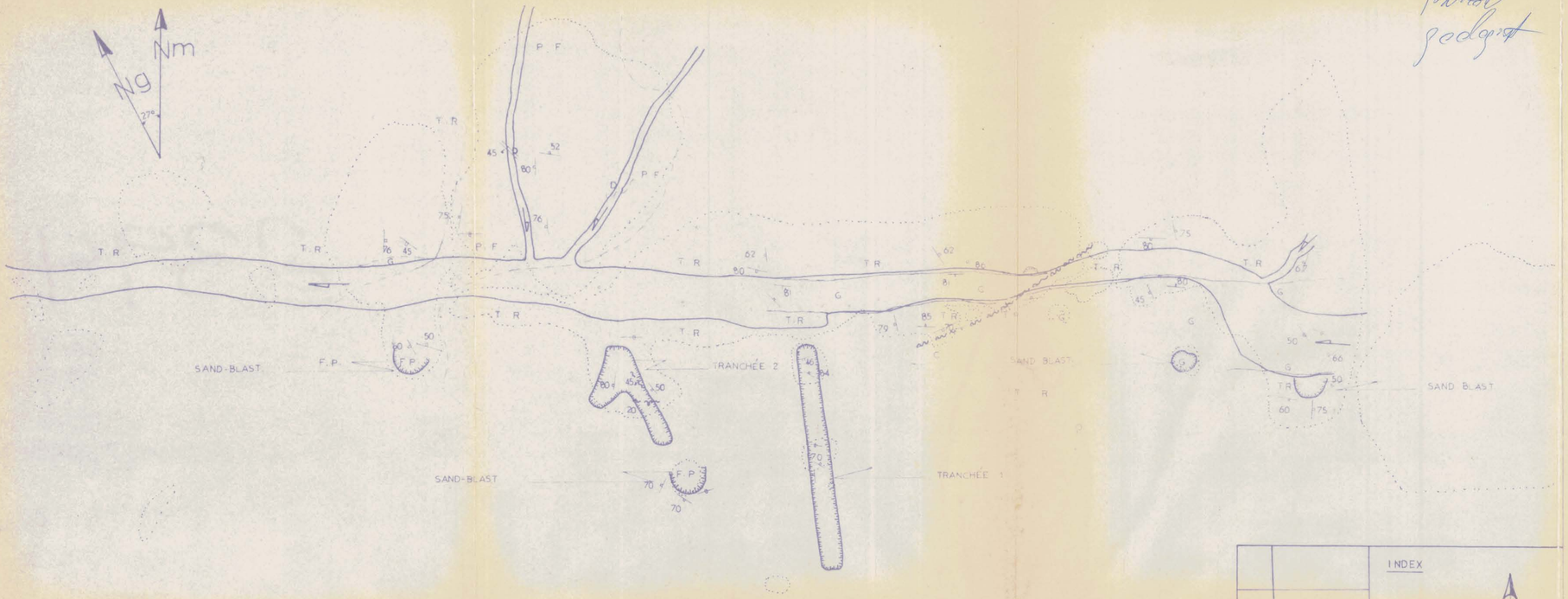

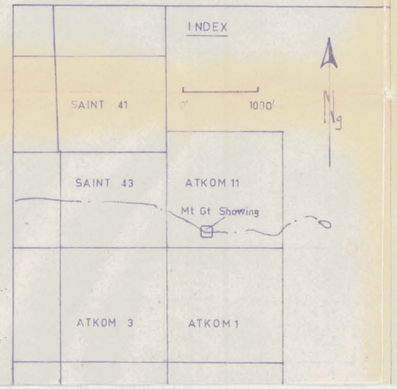

LEGENDE

- G — Granite
- P.F. — Porphyre feldspathique (Felspar porphyry)
- T.R. — Tuf rouge (Red tuff)
- Minéralisation observée
- Fractures
- Contact observé et pendage (Observed contact and dip)
- Contour géologique (Assumed boundary)
- Faille observée (Observed fault)
- Faille assumée (Assumed fault)
- Tranchées (Trenches)
- Sand - blast

Département Expl.

Mokta (Canada) Ltee

PLAN N° :5

PROPRIÉTÉ ZYMOETZ

GEOLOGIE

CALONA SHOWING

Echelle : 1" = 20'

0 10' 20' 30' 40' 50' 60' 70' 80

Company geological report by J.P. Nicolet on Panny, Kum and Natan groups showing on Zymoetz river. Omineca M.D.

Date : 29 Septembre 1969

Auteur : B. Husson



Department of Mines and Petroleum Resources
ASSESSMENT REPORT
NO. 2394 MAP #15

LEGENDE

2394

- A — Agglomerat.
- D — Diorite , micro diorite.
- Fractures.
- Contact observé. Observed contact
- Contour geologique. Geological boundary
- Faille interpretée. Assumed fault
- Faille observée. Observed fault
- Tranchées. Trench

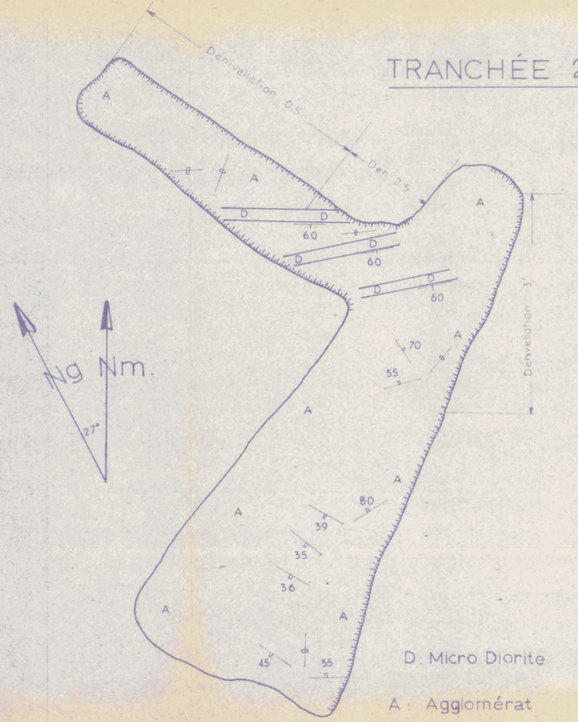

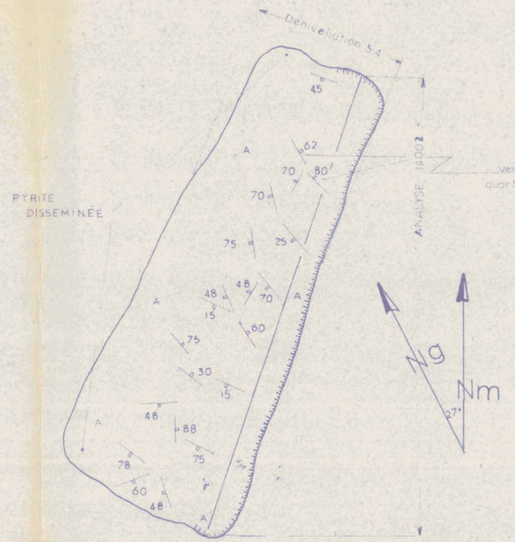

Department of
Mines and Petroleum Resources
ASSESSMENT REPORT
NO. 2394 MAP #17

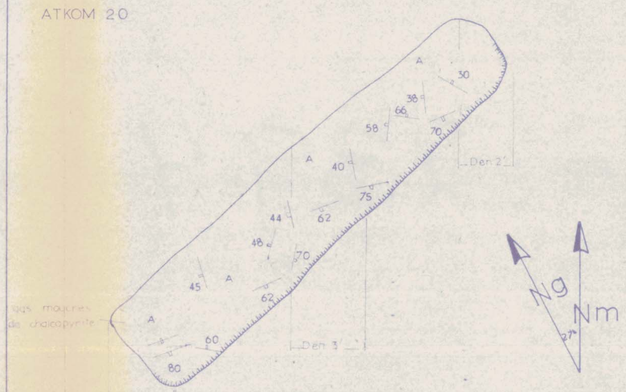

J.P. Nicolet
geologist

Département Expl

Mokta (Canada) Ltée.

PLAN № 5B

PROPRIÉTÉ

ZYMOETZ.

2394

GÉOLOGIE (Détail)

CALONA SHOWING. Tranchées 2.3.4

Échelle : 1" = 2'

0 2' 4' 6' 8'

17

Date : 29 Septembre 1969 Auteur: J.P. Nicolet

To accompany geological report, by J.P. Nicolet, on Pany, Kom and Natan Groups of claims on Zymoetz River Omenica M.D.

JP Nicolet
geologist

Département Expl.

Mokta (Canada) Ltee.

PLAN № 5 A.

PROPRIÉTÉ

ZYMOETZ.

GÉOLOGIE (Détail)

CALONA SHOWING Tranchées 1.

Echelle 1" = 2'

0 2' 4' 6' 8'

16

Date : 29 Septembre 1969 Auteur JP Nicolet

To accompany geological report by J P Nicolet on Panny, Kom and Natan groups of claims on Zymoetz river Omenica M D

LEGENDE

A	Agglomerat
D	Diorite micro diorite
	Mineralisation
	Fractures
	Faille (Fault)

Department of
Mines and Petroleum Resources
ASSESSMENT REPORT
NO. 2394 MAP #16

2394

J.P. Nicolet
Geologist

Departement Expl

Mokta (Canada) Ltee

PLAN N° : 7

PROPRIÉTÉ ZYMOETZ

GÉOLOGIE EAST SIDE SHOWING

Echelle : 1" = 20'

0 20' 40 60 80'

19 2394

Date : 29 Septembre 1969 Auteur : J.P. Nicolet

To accompany geological report by J.P. Nicolet on Pony, Kam and Natan groups of claims on Zymoetz river - Omenica M.D.

Department of
Mines and Petroleum Resources
ASSESSMENT REPORT
NO. 2394 MAP #19

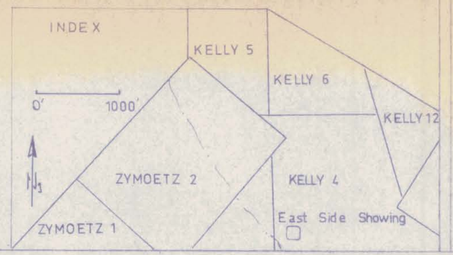

LEGENDE

- GR Granodiorite
- RH Rhyolite
- TR Tuf rouge (Red tuff)
- TI Tuf intermédiaire (Intermediate tuff)
- A Agglomérat
- E Eboulis (Overburden)
- Minéralisation observée (Observed mineralization)
- Fractures
- Litage (Bedding)
- Contact observé (Observed contact)
- Contour géol assumé (Geological boundary)
- Faille assumée (Assumed fault)
- Faille observée (Observed fault)
- Tranchées (Trenches)

Département Expl

Mokta (Canada) Ltée.

PLAN № 6

PROPRIÉTÉ ZYMOETZ.

GÉOLOGIE

MIKE SHOWING

Echelle 1" = 20'

0 20' 40' 60' 80'

18

2394

Date 29 Septembre 1969 Auteur B. Husson

To accompany geological report by J.P. Nicolet, on the Pany, Kom and Natan Groups of claims, on Zymoetz River, Omenica M.D.

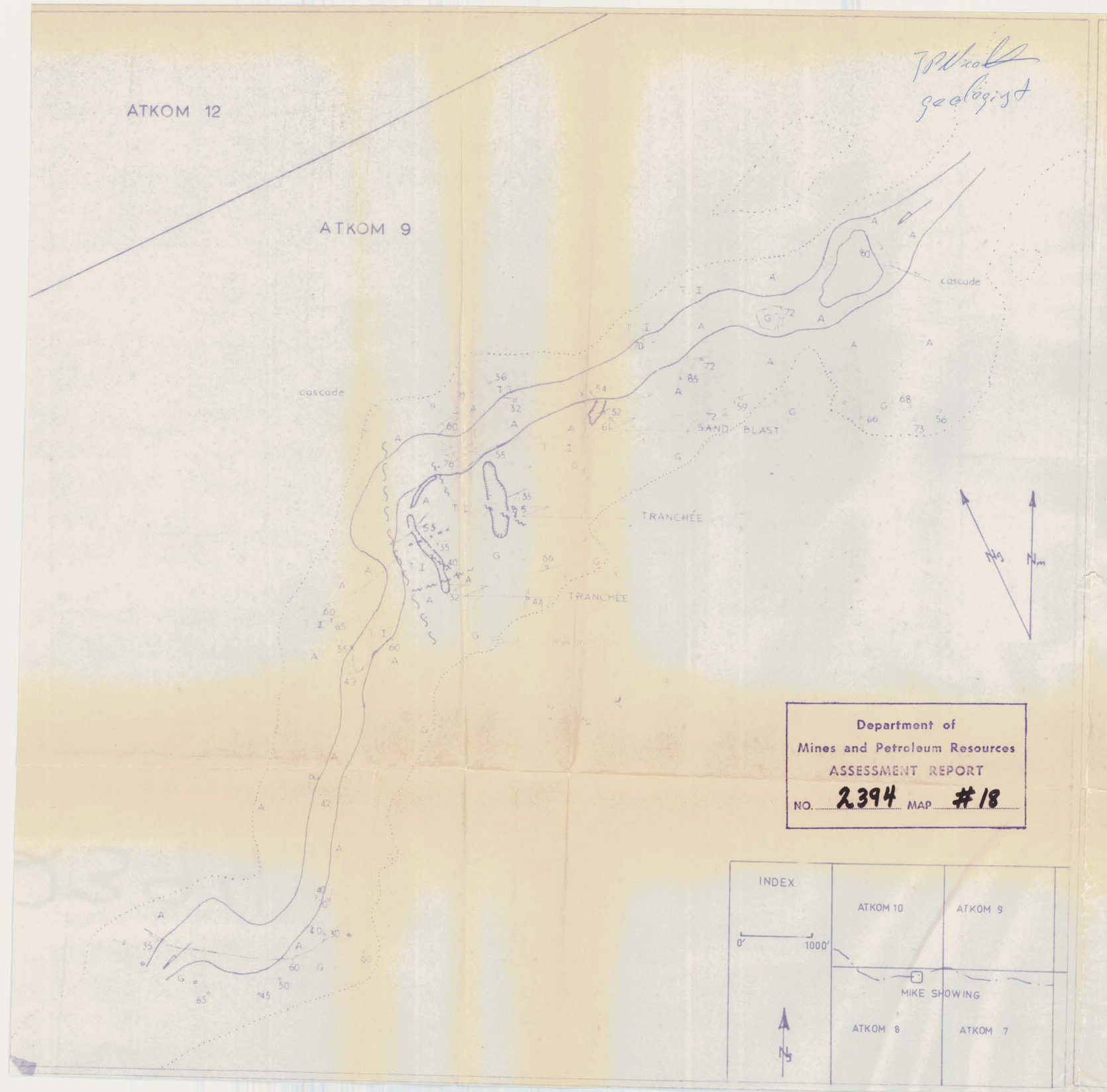

Department of Mines and Petroleum Resources
ASSESSMENT REPORT
NO. 2394 MAP #18

LÉGENDE

A	Agglomerat		Litages Bedding
TI	Tuf Intermediaire		Contact observé observed contact
G	Granite		Contact assumé Assumed contact
	Mineralisation		Faille assumée Assumed fault
	Fractures		Faille observée observed fault

J.P. Nicolet
geologist

Département Expl.

Mokta (Canada) Ltée.

PLAN N° 8

PROPRIÉTÉ ZYMOETZ.

TRANCHÉE DANS ZONE FAILLÉE

Echelle : 1" = 2'

0 2' 4' 6' 8'

21

Date – 29 Septembre 1969 Auteur B. Husson

To accompany geological report by J.P. Nicolet on the Pany Kom and Natany Groups of claims Omenica M.D. on Zymoetz River

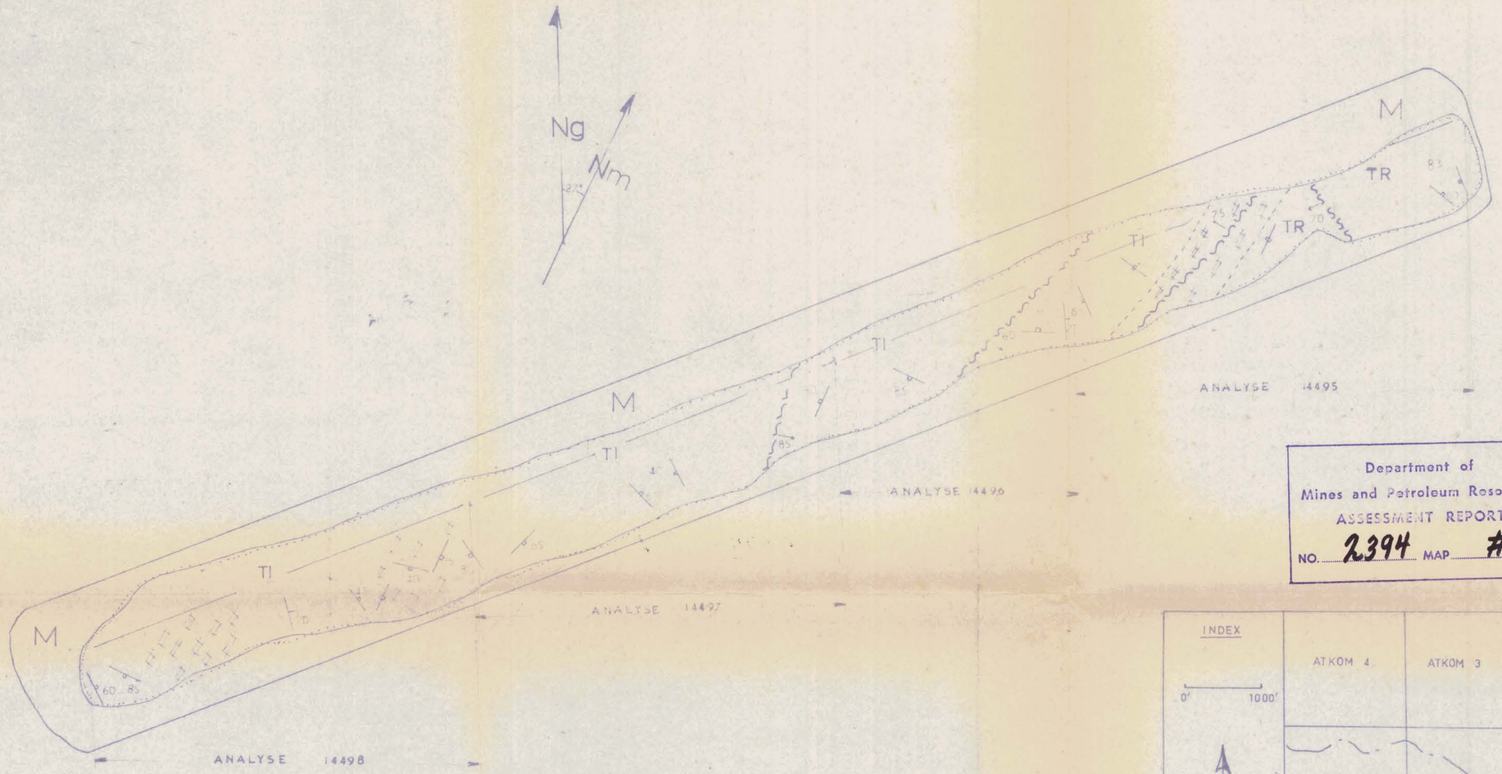

Department of
Mines and Petroleum Resources
ASSESSMENT REPORT
NO. 2394 MAP # 21

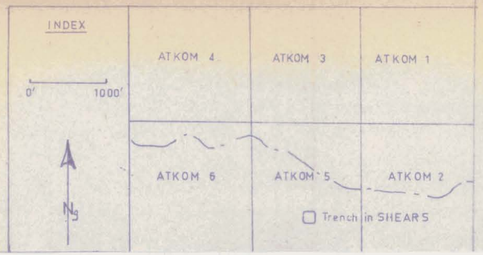

LEGENDE

M	Moraine Overburden		Faille Fault
TR	Tuf rouge Red tuff		Diaclase Fracture
TI	Tuf intermediaire Intermediate Tuff		
	Broyage Shear		

2394



J P Nicolet
geologist

Département

Mokta (Canada) Ltée

PLAN N° 7A

PROPRIÉTÉ ZYMOETZ

GÉOLOGIE (Détail)

EAST SIDE SHOWING, Tranchée 2

Echelle 1" = 2'

0 2 4 6 8'

20

Date 30 Septembre 1966 Auteur J.P. Nicolet

To accompany geological report, by JP Nicolet, on Pany Kom and Natan Groups of claims on Zymoetz River Omineca M.D.

LÉGENDE

R Recouvrement Overburden

Fractures

Litage Bedding

Faille observée Observed fault

Minéralisation

Department of
Mines and Petroleum Resources
ASSESSMENT REPORT
NO. 2394 MAP #20

2394