

Department of
Mines and Petroleum Resources
ASSESSMENT REPORT
NO. 2782 MAP.....

N.T.S. 93-F-6

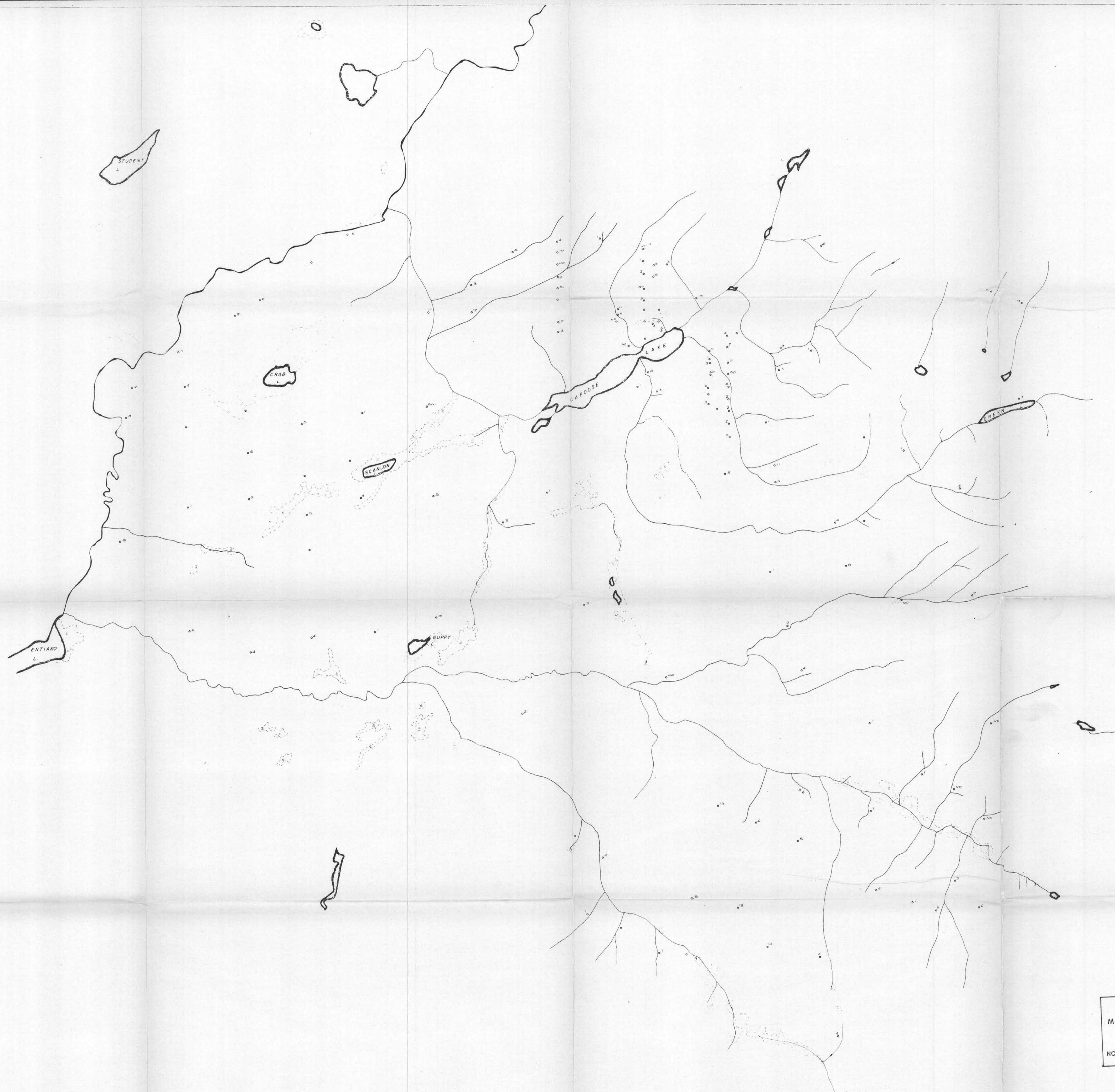
GEOCHEMICAL REPORT ON THE 'T', 'CAP'
AND 'TUT' CLAIM GROUPS, CAPOOSE LAKE,

BRITISH COLUMBIA

PART 4 OF 5, MAPS ONLY

M.B. Mehrtens, Ph.D. December, 1970

H.W. Marsh, B.Sc., P.Eng. December, 1970

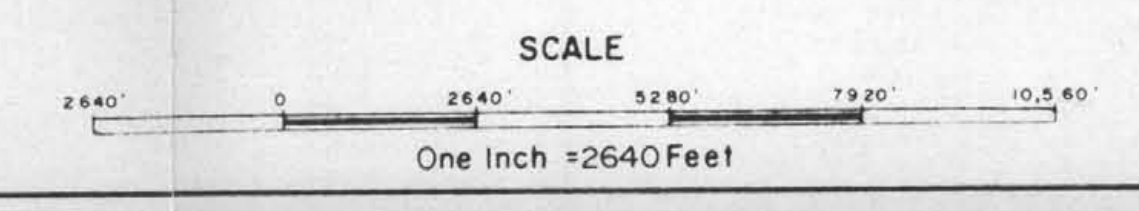


Department of
Mines and Petroleum Resources
ASSESSMENT REPORT
NO. 2782 MAP #43

Holland

NOTE: Stream locations corrected by D. BOYLE

NTS
93-F-6



| | | |
|--|------------|--------------|
| RIO TINTO CANADIAN EXPLORATION | | |
| CAPOOSE PROJECT B.C. | | |
| SOIL PROFILE MAP | | |
| Cu RESULTS - P.P.M. ("A" SOIL HORIZON) | | |
| NOV. 70 | D.R.B./rwr | DWG. GC-8129 |



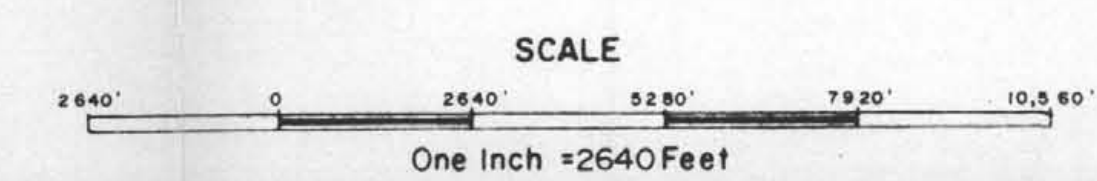


Department of
Mines and Petroleum Resources
ASSESSMENT REPORT
NO. 2782 MAP #44

Hamant

NOTE: Stream locations corrected by D. BOYLE

NTS
93-F-6



| | | |
|--|------------|--------------|
| RIO TINTO CANADIAN EXPLORATION LIMITED | | |
| CAPOOSE PROJECT B | | |
| SOIL PROFILE MAP | | |
| Mo RESULTS - P.P.M. ("A" SOIL HORIZON) | | |
| NOV. 70 | D.R.B./rwr | DWG. GC-8130 |





Department of
Mines and Petroleum Resources
ASSESSMENT REPORT
NO. 2782 MAP #45

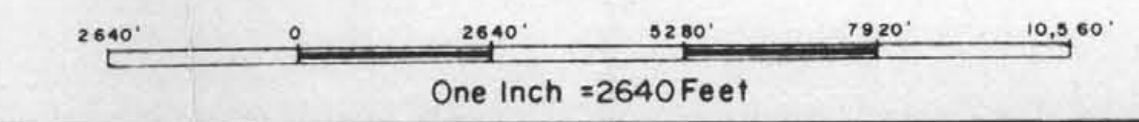
Homan

| | | |
|--|------------|-------------|
| RIO TINTO CANADIAN EXPLORATION LIMITED | | |
| CAPOOSE PROJECT B.C. | | |
| SOIL PROFILE MAP | | |
| NI RESULTS - P.P.M. ("A" SOIL HORIZON) | | |
| NOV. 70 | D.R.B./rwr | DWG GC-8131 |

NOTE: Stream locations corrected by D. BOYLE

NTS
93-F-6

SCALE





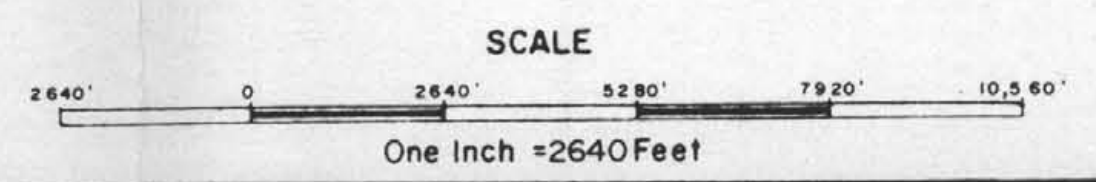
Department of
 Mines and Petroleum Resources
 ASSESSMENT REPORT
 NO. 2782 M.P. #16

H. Marshall

RIO TINTO CANADIAN EXPLORATION LIMITED
 CAPOOSE PROJECT
 SOIL PROFILE MAP
 Pb RESULTS - P.P.M. ("A" SOIL HORIZON)
 NOV. 70 D.R.B./rwr DWG. GC-B132

NOTE: Stream locations corrected by D. BOYLE

NTS
 93-F-6



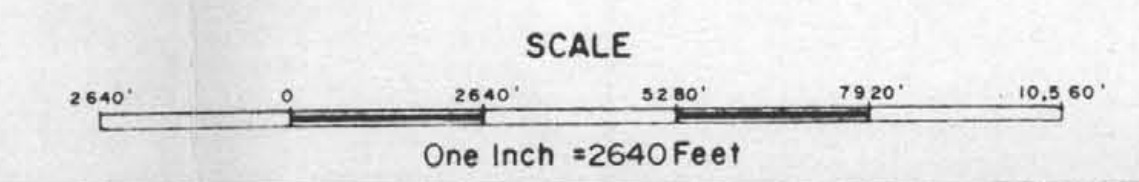


Department of
Mines and Petroleum Resources
ASSESSMENT REPORT
NO. 2782 M.P. #47

Howard

NOTE: Stream locations corrected by D. BOYLE

NTS
93-F-6



| | | |
|--|------------|--------------|
| RIO TINTO CANADIAN EXPLORATION LIMITED | | |
| CAPOOSE PROJECT | | |
| SOIL PROFILE MAP | | |
| Zn RESULTS - P.P.M. ("A" SOIL HORIZON) | | |
| NOV. 70 | D.R.B./rwr | DWG. GC-8133 |



Department of
 Mines and Petroleum Resources
 ASSESSMENT REPORT
 NO. 2782 M.P. #46

H. Marshall

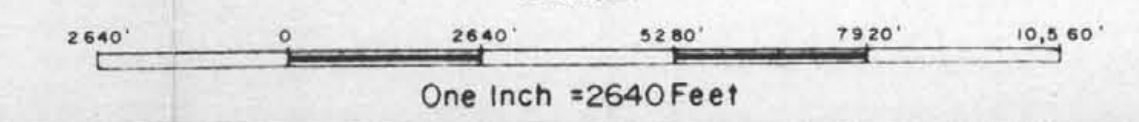


RIO TINTO CANADIAN EXPLORATION
 CAPOOSE PROJECT B.C.
 SOIL PROFILE MAP
 Cu RESULTS - P.P.M. ("B" SOIL HORIZON)
 NOV. 70 D.R.B./rwr DWG. GC-8134

NOTE Stream locations corrected by D. BOYLE

N 15
 93-F-6

SCALE





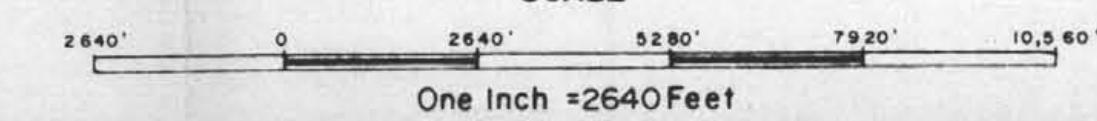
Department of
Mines and Petroleum Resources
ASSESSMENT REPORT
NO. 2782 MAP #49

Herman

NOTE: Stream locations corrected by D. BOYLE

N.T.S.
93-F-6

SCALE



| | | |
|--|------------|--------------|
| RIO TINTO CANADIAN EXPLORATION LIMITED | | |
| CAPOOSE PROJECT B.C. | | |
| SOIL PROFILE MAP | | |
| Mo RESULTS - P.P.M. ("B" SOIL HORIZON) | | |
| NOV. 70 | D.R.B./rwr | DWG. GC-8135 |



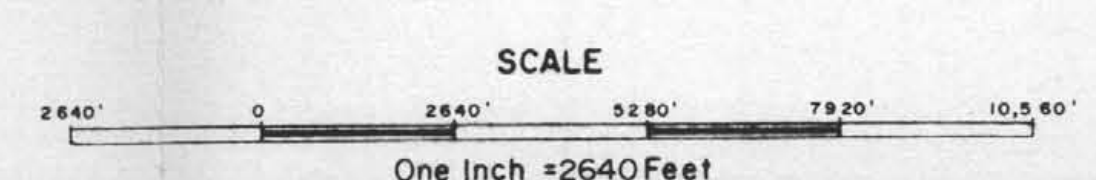


Department of
Mines and Petroleum Resources
ASSESSMENT REPORT
NO. 2182 MAP 450

Horsman

NOTE: Stream locations corrected by D. BOYLE

NTS
93-P-6



| | | |
|--|------------|--------------|
| RIO TINTO CANADIAN EXPLORATION LIMITED | | |
| CAPOOSE PROJECT B.C. | | |
| SOIL PROFILE MAP | | |
| NI RESULTS - P.P.M. ("B" SOIL HORIZON) | | |
| NOV. 70 | D.R.B./rwr | DWG. GC-8136 |





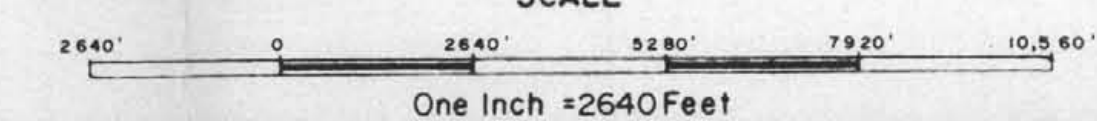
Department of
Mines and Petroleum Resources
ASSESSMENT REPORT
NO. 2782 MAP #51

Herman

NOTE: Stream locations corrected by D. BOYLE

NTS
33'-P-6

SCALE



| | | |
|--|------------|--------------|
| RIO TINTO CANADIAN EXPLORATION LIMITED | | |
| CAPOOSE PROJECT B.C. | | |
| SOIL PROFILE MAP | | |
| Pb RESULTS - P.P.M. ("B" SOIL HORIZON) | | |
| NOV. 70 | D.R.B./rwr | DWG. GC-8137 |



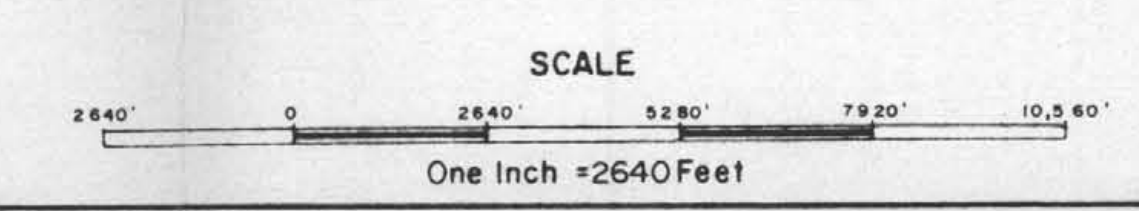


Department of
 Mines and Petroleum Resources
 ASSESSMENT REPORT
 NO. 2782 MAP 452

H. Howard

NOTE: Stream locations corrected by D. BOYLE

N.T.S.
 93-F-6



| | | |
|--|------------|-------------|
| RIO TINTO CANADIAN EXPLORATION LIMITED | | |
| CAPOOSE PROJECT B.C. | | |
| SOIL PROFILE MAP | | |
| Zn RESULTS - P.P.M. ("B" SOIL HORIZON) | | |
| NOV. 70 | D.R.B./rwr | DWG GC-8138 |