

2784

LINECUTTING REPORT

CLAIMS: PORT, ROSE


OWNER: COLUMBIA RIVER MINES LTD.

AFFIDAVIT SUBMITTED: December 4, 1970

LIARD MINING DIVISION

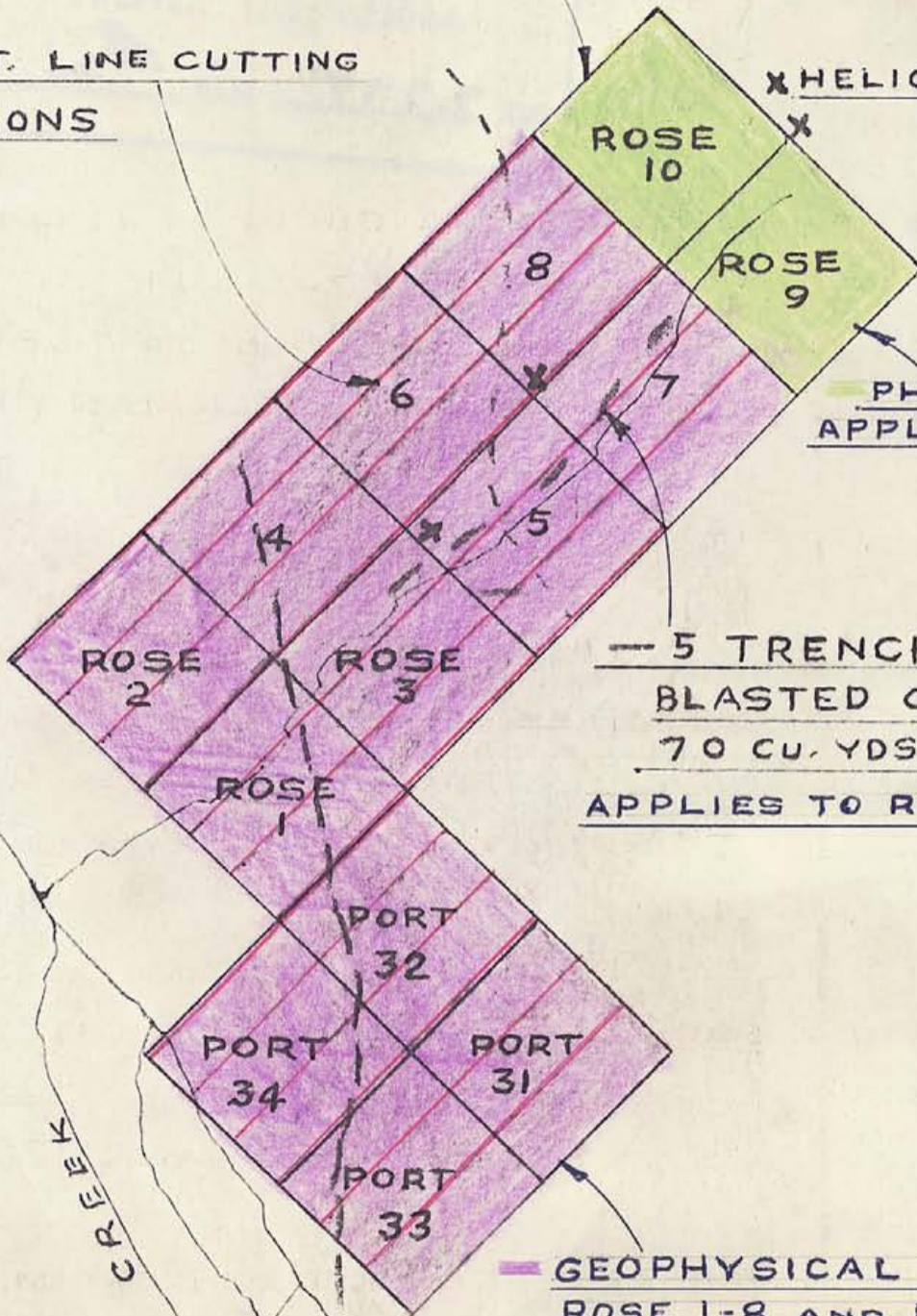
104 G/6 E & MA

ROSE GROUP



57,000 FT. LINE CUTTING
100' STATIONS

X HELICOPTER SITES



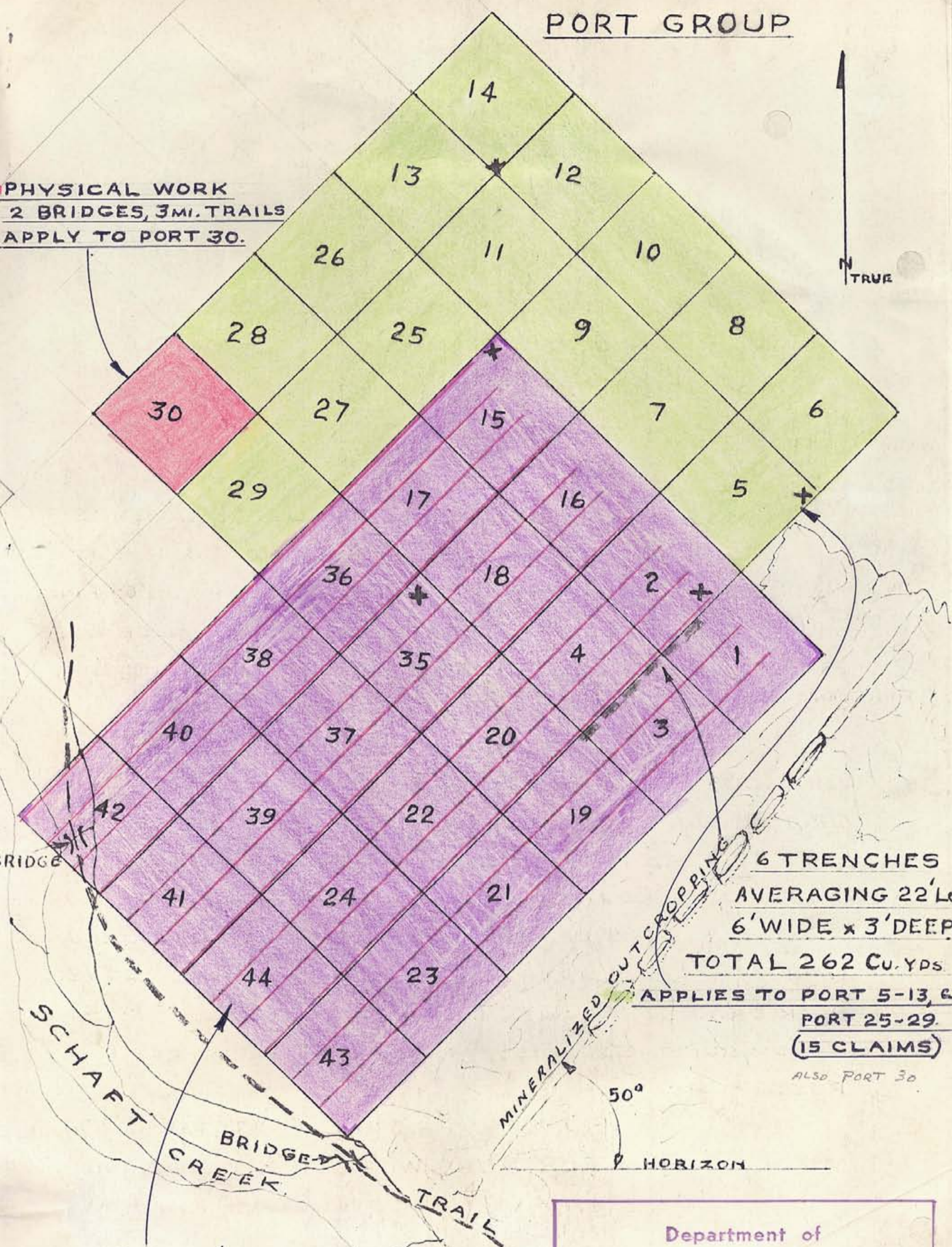
PHYSICAL WORK
APPLIES TO ROSE 9-10.

— 5 TRENCHES, COPCO DRILL
BLASTED ON OUTCROPS
70 CU. YDS. ROCK REMOVED.
APPLIES TO ROSE 1-8 & PORT 31-34
AND ROSE 9 & 10

— GEOPHYSICAL WORK APPLIES TO
ROSE 1-8 AND PORT 31-34 INCL.

PORT GROUP

PHYSICAL WORK
2 BRIDGES, 3 MI. TRAILS
APPLY TO PORT 30.



6 TRENCHES
AVERAGING 22' L
6' WIDE x 3' DEEP
TOTAL 262 Cu. Yds.
APPLIES TO PORT 5-13, &
PORT 25-29.
(15 CLAIMS)
 ALSO PORT 30

12 LINES 9,000' LONG
500' APART, 100' STATIONS
108,000 FT. 20+ MILES.


GEOPHYSICAL WORK APPLIES TO
PORT 1-4, 15-24, 35-44 (24 CLAIMS).

Department of
 Mines and Petroleum Resources
 ASSESSMENT REPORT
 NO. 2779 MAP #1
 x CLEARED & LEVELLED
HELICOPTER LANDING SITES

GEOPHYSICAL WORK ON ROSE GROUP #1 - 10

Line cutting - Nick Bird	400.17
6 men - 2 weeks M. Abby	300.00
Emil Nagy	287.50
Allan Cave	294.16
Fred Cuzzetto	400.00
G. Attwood	400.00

\$2,082.00



COLUMBIA

RIVER MINES LTD. (N.P.L.)

~~402 XXXX W. WEST BROADWAY STREET VANCOUVER B.C.~~

#302 - 475 Howe Street, Vancouver 1, B.C.

GEOPHYSICAL WORK PERFORMED ON PORT GROUP #1 - 4, 15 - 24, 35 - 44,
(24 claims)

Line cutting - Nick Bird	\$1,750.83
2 months Terry Wrixon	1,400.00
G. Attwood	1,330.83
L. Hume	1,400.00
F. Cuzzetto	1,730.83
Paul Nagy	<u>1,400.00</u>
	<u>\$9,112.49</u>