3165

Assessment Report
on the

GREEN EAGLE MINES LTD.

CLAIMS

NANAIMO MINING DIVISION

British Columbia 92 L /5E, 12E

by

John R. Poloni, B.Sc., P.Eng.

5502 - 8B Avenue

Delta, B.C.

May 23, 1971

Department of
Mines and Petroleum Resources
ASSESSMENT REPORT
NO. 3165 MAP

TABLE OF CONTENTS

Introduction i

Property 1

Location and Access. 6

Topography 6

Vegetation 6

Climate 7

History 7

Programs of Evaluation 8

Costs 9

Writers Certificate 11

Maps

#1 Yreka Program
#2 Geochemical survey (copper)
#3 " survey (molybdenum)
#4 " survey (zinc)
#5 Topography - Grid
#5a "
#6 Geology - Grid
#7 Magnetometer survey - Grid
#8 Geochemistry - Grid
#8a Profiles (Topographic, Geochemical)
9. Upper Blue Grouse Zone - Geology of Trenches

Appendicies

Iso Explorations Ltd. Maps
- Geology - Grid
- Magnetometer - Grid
- Geochemistry - Grid
- Yreka Program 1" - 1320'

Seigel Associates Ltd. Report
- June 10, 1970

Green Eagle Mines Ltd.
- Trenching 1" - 20'

Atkins Cove Claims
- #10 Grid - Geology
- #11 Geochemistry Cu/Mo
- #12 Geochemistry Pb/Zn

INTRODUCTION

This report was written on behalf of Green Eagle Mines Ltd. as a summary of the work program conducted on the Neroutsos Inlet Vancouver Island claims during the period May 26, 1970 to May 22, 1971. The writer acted as supervisor over the work during that period.

PROPERTY

The property consists of 16 Crown Granted, and 77 located claims situated about four miles North-west of Jeune Landing northern Vancouver Island. Following is claims data obtained from the recording office in Vancouver.

Name	Record No.	Tag No.	Date
97	14063	A 54258	Oct. 9, 1975
98	14064	A 69879	Oct. 9, 1975
Barney No. 1	12460	A 84831	Oct.25, 1975
Barney No. 2	12461	A 84832	Oct.25, 1975
Nora Bell No. 1	12456	A 60110	Oct. 8, 1975
100	14050	B 15327	Sept26, 1975
101	14051	B 15324	Sept26, 1975
103	14053	B 15311	Sept26, 1975
99	14049	B 22062	Sept26, 1975
Copper King	14055	B 22055	Sept26, 1975
Copper Queen	14056	B 15325	Sept26, 1975
Friday No. 1	14335	A 82953	June 5, 1975
Friday No. 2	14334	A 82952	June 5, 1975
Edson Fractional	14273	B 15326	Apr.23, 1975
Tusacora Fractional	14274	B 15305	Apr.23, 1975
NorthWest No. 1	14275	B 15312	Apr.23, 1975
NorthWest No. 2	14276	B 15306	Apr.23, 1975

TOTAL 19 CLAIMS

Yreka (Crown Grants)

Name	Grant Date	Acres	Tax	Due Date
Elva Lot 81	Dec. 17, 1904	50.47	$ 12.75	July 2, 1970
Edeth Fract Lot 82	"	1.53	.50	"
Mountain Queen L 83	"	31.49	8.00	"
Tuscarora L 84	"	51.65	13.00	"
Pocohontas L 85	"	47.97	12.00	"
Mountain King L 86	"	49.10	12.50	"
Quatsino Chief L 87	"	45.90	11.50	"
Hiawatha Fr. L 88	"	24.57	6.25	"
New Comstock L 90	"	51.65	13.00	"
Superior L 106	"	49.47	12.50	"
Asa Thor L 107	"	27.22	7.00	"
Ready Cash Fr. L 109	"	7.94	2.00	"
N.S. Fr. L 111	"	22.62	5.75	"
Mohican Fr. L 112	"	11.93	3.00	"
Omega Fr. L - 113	"	4.43	1.25	"
Yreka L 89	"			

TOTAL 16 CROWN GRANTS

Atkins Cove

Name	Record No.	Tag No.	Due Date
F.G.P. # 1	14589	B 96817	Nov. 27, 1973
# 2	14902	205869	Oct. 6, 1973
# 3	24567	260741	Apr. 24, 1973
# 4	24568	260742	Apr. 24, 1973
# 5	25084	628399	June 13, 1971
# 6	25085	828400	June 13, 1971
#7	25086	828378	June 13, 1971

F.G.P. # 8	25087	828376	June 13, 1971
# 9	25088	684211	"
#10	25089	684212	"
#11	25090	684210	"
#12	25091	828377	"
#20	25092	828379	"
#21	25093	828380	"
#22	25094	828382	"
#23	25095	828381	"
#24	25096	828383	"
#25	25097	828384	"
#26	25098	828385	"
#27	25099	828386	"
#28	25100	828387	"
#29	25101	828388	"
#30	25102	828389	"
#31	25103	828390	"

TOTAL 24 CLAIMS

G.E. Claims

G.E. # 1	32232	148301 M	June 1, 1971
# 2	32233	148302 M	"
# 3	32234	148303 M	"
# 4	32235	148304 M	"
# 5	32236	148305 M	"
# 6	32237	148306 M	"
# 7	32238	148307 M	"

Name	Record No.	Tag No.	Due Date
G.E. # 8	32239	148308 M	June 1, 1971
# 9	32240	148309 M	"
#10	32241	148310 M	"
#11	32242	148311 M	"
#12	32243	148312 M	"
#13	32244	148313 M	"
#14	32245	148314 M	"
#15	32246	148315 M	"
#16	32247	148316 M	"
#17	32248	148317 M	"
#18	32249	148318 M	"
#19	32250	148319 M	"
#20	32251	148320 M	"
#21	32252	148321 M	"
#25	32256	148325 M	"
#26	32257	148326 M	"
#27	32258	148327 M	"
#28	32259	148328 M	"
#29	32260	148329 M	"
#30	32261	148330 M	"
#31	32262	148331 M	"
#32	32263	148332 M	"
#37	33268	148361 M	"
#38	32269	148362 M	"
#39	32270	148363 M	"

G.E. # 40	32271	148364 M	June 1, 1971
# 42	32272	148365 M	June 1, 1971

LOCATION and ACCESS

The property is located on the west and east sides of Neroutsos Arm about 4 miles north-west of Rumble Beach and Jeune Landing and 18 miles South-west of Port Hardy at co-ordinates $50^{o}27$ north latitude and $127^{o}33'$ west longitude.

Access is by float equipped aircraft from Port Hardy or by boat from Rumble Beach and Jeune Landing. The Yreka mine site is a scheduled stop for Air West flying from Port Hardy. Port Hardy is serviced by daily flights from Vancouver by Pacific Western Airlines.

TOPOGRAPHY

The topography of the property is rugged. Mountains rise steeply from the former Yreka mill site to reach elevations approaching 4000' in approximately 2 miles. Above elevations of 1200' slopes of 40 - 60° are common.

Several streams cross the property flowing from west to east. Canyon Creek has cut deeply into the underlying formations in the vicinity of the old mine workings.

The rugged nature of the area and deeply incised streams above elevations of 1200' make access difficult.

VEGETATION

The property is well wooded with hemlock, spruce and cedar. Dense underbrush occurs at lower levels. The vegetation is defined as typical West Coast Rain Forest variety.

CLIMATE

Heavy rainfall and mild climate occur in the area. The average annual precipitation, as recorded at Port Alice, is over 100 inches, with most coming between October and May.

Snowfall above the 1000' level is generally heavy but only infrequently stays at lower elevations.

HISTORY

The first staking of claims occurred in 1898 and 1899 with active work continuing until 1903 when 2500 tons of copper ore were shipped. The property remained idle until 1917 when a new wharf, ore bunkers and an aerial tramway were erected and mining recommenced. A shipment of 900 tons of 3% copper ore was made in that year.

The property again became inactive until 1952 when it was taken over by Noranda Exploration. Surface sampling, geological mapping geophysics, geochemistry and diamond drilling in 1953 and 1954 met with success. Underground development on two levels at the 1750' and 1900' elevations was undertaken in 1955 and 1956. No production is reported for this period.

No activity occurred between 1958 and 1964.

In 1965, Minoca Mines Ltd. jointly owned by Mitsubishi Metal Mining Co. Ltd. (49%) and Yreka Mines Ltd. (51%) prepared the property for production. To October 1, 1967, 156,586 tons of crude ore, grading 2.9% copper, yielding 19,665 tons of concentrates, were produced.

Production

1900 - 1903	2,500 tons	4.5% Copper
1917	500 tons	3% Copper
1956 - 1967	156,586 tons	2.9% Copper

Development

6103 feet of drifting and cross cutting
1723 feet of raising

Diamond Drilling

X - Ray	200 feet
Ex and AX	40,388 feet

The property was optioned by Green Eagle Mines Ltd. in April 1970 from Mr. Knute Akre. Thirty-four claims were staked as Green Eagle Claims in May 1970 extending the property limits to north south and west.

Helicopter borne electromagnetic and magnetometer surveys were conducted during May 1970 by Seigel Associates Ltd.

At present Iso Explorations Ltd. holds an option on the claims from Green Eagle Mines Ltd.

PROGRAMS OF EVALUATION

A. Yreka Area

Geophysical, Geochemical, Geology

An airborne magnetometer and E.M. Survey was undertaken by Seigel Associates Ltd. during May 1970. A follow up program consisting of line cutting and detailed ground magnetometer, geology and geochemistry surveys was undertaken. Ten line miles of grid were covered in this program.

Trenching, Sampling, Geology

Trenching was undertaken on two mineralized zones on the south side of Canyon Creek. Approximately 2275 square feet were completed.

Stream Sediment Sampling

Stream sediment sampling was undertaken on certain streams on the property.

Costs

1. Grid Area - 53,800 feet of control lines of Geophysics, geochemistry, and geology.

2. Trenching Area - Rock Work (trenching) 2275 square feet
   control lines 3055 feet

Breakdown

1. Grid - Personnel - K. Davies, B. Lovang, J. Royall, R. Spooner, T. Soroke, A. Raven G. Irving, J. Poloni

Wages	$ 9,669.73
Equipment Rental	3,401.07
Supplies	3,498.50
Assays	2,007.00
Transportation	1,966.33
Engineering	3,148.26
Draughting	1,000.00
Seigel Associates Ltd.	4,874.00
	$29,564.89

Apply eight years assessment to: - G.E. (1-19) 20, 21. (25-30) 31, 32, (37-40) 42, 97, 99.

2. Trenching Area - Trenching, Sampling, and geological mapping
   Personnel - D. Culhane, K. Adams, G. Irving, J. Poloni

Wages	$ 8,620.72
Supplies & Food	2,940.60
	$11,561.32

Apply three years assessment to: - G.E. (1-19) 20, 21, (25-30) 31, 32, (37-40), 42, 97, 99

B. Atkins Cove

A reconnaissance survey using geology, and geochemistry was undertaken in May 1970 on the Atkins Cove claims. Geology and geochemistry were undertaken on grid consisting of 6.3 line miles.

Costs

Personnel - R. spooner, K. Lovang, T. Soroke, J. Poloni

Time - 10 days

Wages	$ 2,125.00
Assays	322.00
Transportation	156.00
Camp Costs (10 Days)	175.00
	$ 2,778.00

Apply - two years assessment to F.G. P. 22, 23, 24

- one years assessment to F.G.P.(1 - 12) 20, 21, (25-31)

CERTIFICATE

I, JOHN R. POLONI, of 5502 - 8 B Avenue in Delta in the Province of British Columbia

DO HEREBY CERTIFY THAT:

1) I am a consulting Geologist

2) I am a graduate of McGill University of Montreal, Quebec, where I obtained a B. Sc. degree in Geology in 1964

3) I am a registered Professional Engineer in the Geological Section of the Association of Professional Engineers of the Province of British Columbia

4) I am a Fellow of the Geological Association of Canada

5) I have practiced my profession since 1964

6) I have supervised the work programs reported on in this summary

Dated June 24, 1971

John Poloni

John R. Poloni

Summary Report

on the

Work Programs

Conducted to July 1, 1971

on the

Green Eagle Mines Ltd.

Claims

Yreka Project

Nanaimo Mining Division

British Columbia

by

John R. Poloni, B.Sc., P. Eng

5502 - 8B Avenue

Delta, B.C.

July 1, 1971

TABLE OF CONTENTS

Introduction	i
Property	2
Location and Access	6
Topography	6
Vegetation	6
Climate	7
History	7
Programs of Evaluation	
A. Yreka Area	8
B. Atkins Cove	9
Results of Programs of Evaluation	
A. Yreka Area	9
B. Atkins Cove Area	12
Conclusions and Recommendations	13

Appendicies

Appendix A - Estimated Cost of the Recommended Program

Appendix B - Writers Certificate

Appendix C - Maps

INTRODUCTION

This report was written on behalf of Green Eagle Mines Ltd. as a summary of the work programs conducted on the Neroutsos Inlet, Vancouver Island, claims during the period May 26, 1970 to July 1, 1971. The writer acted as a supervisor over Green Eagle personnel, The Iso Exploration Ltd. field crew was supervised by John Royall.

PROPERTY

The property consists of 16 Crown Granted, and 77 located claims situated about four miles North-west of Jeune Landing northern Vancouver Island. Following is claims data obtained from the recording office in Vancouver.

Name	Record No.	Tag No.	Date
97	14063	A 54258	October 9, 1975
98	14064	A 69879	October 9, 1975
Barney No. 1	12460	A 84831	October 25, 1975
Barney No. 2	12461	A 84832	October 25, 1975
Nora Bell No. 1	12456	A 60110	October 8, 1976
Nora Bell No. 2	12457	A 60111	October 8, 1975
100	14050	B 15327	September 26, 1975
101	14051	B 15324	September 26, 1975
102	14052	B 15321	September 26, 1975
103	14053	B 15311	September 26, 1975
99	14049	B 22062	September 26, 1975
Copper King	14055	B 22055	September 26, 1975
Copper Queen	14056	B 15325	September 26, 1975
Friday No. 1	14335	A 82953	June 5, 1975
Friday No. 2	14334	A 82952	June 5, 1975
Edson Fractional	14273	B 15326	April 23, 1975
NorthWest No. 1	14275	B 15312	April 23, 1975
NorthWest No. 2	14276	B 15306	April 23, 1975
Tusacora Fractional	14274	B 15305	April 23, 1975

Yreka (Crown Grants)

Name	Grant Date	Acres	Tax	Due Date
Elva Lot 81	Dec. 17, 1904	50.47	$ 12.75	July 2, 1970
Edith Fract Lot 82	"	1.53	.50	"
Mountain Queen L 83	"	31.49	8.00	"
Tuscarora L 84	"	51.65	13.00	"
Pocohontas L 85	"	47.97	12.00	"
Mountain King L 86	"	49.10	12.50	"
Quatsino Chief L 87	"	45.90	11.50	"
Hiawatha Fr. L 88	"	24.57	6.25	"
New Comstock L 90	"	51.65	13.00	"
Superior L 106	"	49.47	12.50	"
Asa Thor L 107	"	27.22	7.00	"
Ready Cash Fr. L 109	"	7.94	2.00	"
N.S. Fr. L 111	"	22.62	5.75	"
Mohican Fr. L 112	"	11.93	3.00	"
Omega Fr. L - 113	"	4.43	1.25	"
Yreka L 89	"	15.34	4.00	"

TOTAL 16 CROWN GRANTS

Atkins Cove

Name	Record No.	Tag No.	Due Date
F.G.P. # 1	14589	B 96817	Nov. 27, 1973
# 2	14902	205869	Oct. 6, 1973
# 3	24567	260741	Apr. 24, 1973
# 4	24568	260742	Apr. 24, 1973
# 5	25084	628399	June 13, 1971
# 6	25085	828400	June 13, 1971
#7	25086	828378	June 13, 1971

F.G.P. # 8	25087	828376	June 13, 1971
# 9	25088	684211	"
#10	25089	684212	"
#11	25090	684210	"
#12	25091	828377	"
#20	25092	828379	"
#21	25093	828380	"
#22	25094	828382	"
#23	25095	828381	"
#24	25096	828383	"
#25	25097	828384	"
#26	25098	828385	"
#27	25099	828386	"
#28	25100	828387	"
#29	25101	828388	"
#30	25102	828389	"
#31	25103	828390	"

TOTAL 24 CLAIMS

G.E. Claims

G.E. # 1	32232	148301 M	June 1, 1971
# 2	32233	148302 M	"
# 3	32234	148303 M	"
# 4	32235	148304 M	"
# 5	32236	148305 M	"
# 6	32237	148306 M	"
# 7	32238	148307 M	"

Name	Record No.	Tag No.	Due Date
G.E. # 8	32239	148308 M	June 1, 1971
# 9	32240	148309 M	"
#10	32241	148310 M	"
#11	32242	148311 M	"
#12	32243	148312 M	"
#13	32244	148313 M	"
#14	32245	148314 M	"
#15	32246	148315 M	"
#16	32247	148316 M	"
#17	32248	148317 M	"
#18	32249	148318 M	"
#19	32250	148319 M	"
#20	32251	148320 M	"
#21	32252	148321 M	"
#25	32256	148325 M	"
#26	32257	148326 M	"
#27	32258	148327 M	"
#28	32259	148328 M	"
#29	32260	148329 M	"
#30	32261	148330 M	"
#31	32262	148331 M	"
#32	32263	148332 M	"
#37	33268	148361 M	"
#38	32269	148362 M	"
#39	32270	148363 M	"

G.E. # 40	32271	148364 M	June 1, 1971
# 42	32272	148365 M	June 1, 1971

LOCATION and ACCESS

The property is located on the west and east sides of Neroutsos Arm about 4 miles north-west of Rumble Beach and Jeune Landing and 18 miles South-west of Port Hardy at co-ordinates 50°27 north latitude and 127°33' west longitude.

Access is by float equipped aircraft from Port Hardy or by boat from Rumble Beach and Jeune Landing. The Yreka mine site is a scheduled stop for Air West flying from Port Hardy. Port Hardy is serviced by daily flights from Vancouver by Pacific Western Airlines.

TOPOGRAPHY

The topography of the property is rugged. Mountains rise steeply from the former Yreka mill site to reach elevations approaching 4000' in approximately 2 miles. Above elevations of 1200' slopes of 40 - 60° are common.

Several streams cross the property flowing from west to east. Canyon Creek has cut deeply into the underlying formations in the vicinity of the old mine workings.

The rugged nature of the area and deeply incised streams above elevations of 1200' make access difficult.

VEGETATION

The property is well wooded with hemlock, spruce and cedar. Dense underbrush occurs at lower levels. The vegetation is defined as typical West Coast Rain Forest variety.

CLIMATE

Heavy rainfall and mild climate occur in the area. The average annual precipitation, as recorded at Port Alice, is over 100 inches, with most coming between October and May.

Snowfall above the 1000' level is generally heavy but only infrequently stays at lower elevations.

HISTORY

The first staking of claims occurred in 1898 and 1899 with active work continuing until 1903 when 2500 tons of copper ore were shipped. The property remained idle until 1917 when a new wharf, ore bunkers and an aerial tramway were erected and mining recommenced. A shipment of 900 tons of 3% copper ore was made in that year.

The property again became inactive until 1952 when it was taken over by Noranda Exploration. Surface sampling, geological mapping geophysics, geochemistry and diamond drilling in 1953 and 1954 met with success. Underground development on two levels at the 1750' and 1900' elevations was undertaken in 1955 and 1956. No production is reported for this period.

No activity occurred between 1958 and 1964.

In 1965, Minoca Mines Ltd. jointly owned by Mitsubishi Metal Mining Co. Ltd. (49%) and Yreka Mines Ltd. (51%) prepared the property for production. To October 1, 1967, 156,586 tons of crude ore, grading 2.9% copper, yielding 19,665 tons of concentrates, were produced.

Production

1900 - 1903	2,500 tons	4.5% Copper
1917	500 tons	3% Copper
1956 - 1967	156,586 tons	2.9% Copper

Development

6103 feet of drifting and cross cutting
1723 feet of raising

Diamond Drilling

X - Ray	200 feet
Ex and Ax	40,388 feet

The property was optioned by Green Eagle Mines Ltd. in April 1970 from Mr. Knute Akre. Thirty-four claims were staked as Green Eagle Claims in May 1970 extending the property limits to north south and west.

Helicopter borne electromagnetic and magnetometer surveys were conducted during May 1970 by Seigel Associates Ltd.

At present Iso Explorations Ltd. holds an option on the claims from Green Eagle Mines Ltd.

Eleven years assessment work has been applied to the Green Eagle claims, # 97 and #99. One year has been applied to F.G.P. (1 - 12) 20, 21 (25 - 31) and two years to F.G.P. 22, 23, and 24.

PROGRAMS OF EVALUATION

A. Yreka Area

Geophysical, Geochemical, Geology

An airborne magnetometer and E.M. Survey was undertaken by Seigel Associates during May 1970. A follow-up program consisting of line cutting, ground magnetometer, geology and geochemistry over anomalous

magnetometer highs was completed. Ten line miles of grid were covered in this program.

Trenching & Sampling

Three previously known mineralized zones were trenched and sampled; the Lower Blue Grouse, the Upper Blue Grouse and the Tuscarora Zones.

Stream Sediment Sampling

A program of detailed stream sediment sampling was initialed. Severe snow conditions at higher elevations resulted in the postponement of this survey until later in the summer.

B. Atkins Cove

A reconnaissance survey using geology and geochemistry was undertaken on the Atkins Cove claims. The grid consisted of 6.3 line miles.

Results of Programs of Evaluation

A. Yreka Area

Geophysical, Geochemical, Geology

To implement recommendations made by R.O. Crosby on June 10, 1970 an area consisting of anomalous magnetic highs, apparently cut by two north easterly trending faults and containing known mineralization i.e. Tuscarora zone; was chosen to be investigated by detailed ground surveys. Ten line miles of grid were run, and covered by geochemistry, geology and geophysics. The detailed Magnetometer survey indicated a linear zone of magnetic highs corresponding to a coarse Volcanic

breccia containing magnetite, running from Line 2N - 9E to line 24N between 3W and 2E. A second magnetic high zone centered at line 4S - 1E also corresponding to coarse magnetic breccia, may be a faulted extension of this linear zone.

An extensive copper-zinc geochemical soils anomaly exists in the south west part of the grid area extending from line 14S, between the Base line and 14W; to line 2S between the base line and 8W. This includes the upper and lower parts of the Tuscarora zone located near 14S - 12W and 12S - 8W respectively. It is noted that the geochemical results in the immediate areas of the Tuscorora zone are background or below in ppm copper and zinc.

Anomalous copper and zinc areas (1 - 7) as shown on the accompanying map are felt to be caused by accummulations of Cu-Zn ions in areas of topographic lows. Profiles drawn for lines 2S to 14S appear to substantiate this interpretation. In the writers opinion the metal ions have originated from two sources - a) Copper - Zinc mineralizations of grades similar to thise found in the Tuscarora zone and possible extensions of this zone - b) Copper zinc mineralization from an up slope source, possibly skarns, in the immediate Yreka Mine area.

The results of the trenching and sampling undertaken on the Tuscarora zone as shown on the accompanying plans indicate generally low copper-zinc mineralization in limy tuffs and cherts in two zones approximately 150' apart stratigraphically. Difficulty was experienced in channel sampling because of the hard silicious nature of the material and a chip type sample, believed to be representative, was employed.

A zone of better grade zinc mineralization was encountered in the upper part of the Tuscarora zone. Sampling indicates grades of slightly better than 2% zinc across width of approximately 10 feet along outcrops exposing bedding for 90 feet. The overburden cover, prevents any further surface examination of this area, but extensions are indicated from geochemical results, to both the N-W and S-E.

To eliminate the possibility of missing better widths and grades of zinc-copper mineralization, a short drilling program will be necessary.

Upper Blue Grouse

Trenching and sampling was undertaken in June 1971 on the Upper Blue Grouse Gossan Zone. Mapping done by Noranda Explorations Ltd. in 1953 outlined an area of mineralization approximately 110 feet long and 15 - 30 feet thick on a steep northerly facing scarp immediately south of and across Canyon Creek, from the Clyde Zone. Nine samples cut by the author averaged .42% Cu and 1.30% Zn.

Stream sediment results in streams B-4, for Copper, B-4 and D for Zinc, may indicate an extension of the known mineralization in the Upper Blue Grouse. A reconnaissance grid is necessary to investigate this possibility. This will also facilitate an examination of the high molybdenum values encountered in streams B-4 and D.

No previous attempt has been made to explore for skarn extensions south of Canyon Creek. This would appear to be a necessary undertaking to properly cover all mineral possibilities. A grid extending from near the head waters of stream D to the Upper Blue

Grouse zone would allow for this examination.

Lower Blue Grouse

The Lower Blue Grouse zone consists of low grade copper-zinc mineralization in a north easterly trending shear zone and in localized areas along bedding planes adjacent to the shear.

Stream Sediment Program

The completion of this program is necessary to properly evaluate the economic potential of the property at elevations above the known mineral occurrences. It would be expected that this could be implemented near the end of July.

B. Atkins Cove Claims

Reconnaissance geochemical surveys on the Atkins Cove grid indicates only low copper-zinc-lead values in the soils. Interesting molybdenum values were obtained along line 54N near the shoreline from the Base line to 8E and near the showing on lines 2N and 4N at 6E. Any further reconnaissance work should be concentrated N.W. of Line 54N.

Conclusions and Recommendations

Conclusions

1) The magnetic high anomalies as indicated by the Seigel Magnetometer - E-M. survey are caused by a coarse grained magnetic, volcanic breccia having a north-westerly trend.

2) Anomalous geochemical soil results on the grid are believed to be caused by (a) accumulation of copper-zinc ions in areas of topographic lows derived from the Tuscarora showings and a source up slope, and (b) residual concentration of ions in the Tuscarora zone and possible extensions of this zone.

3) Mineralization as sampled in the Tuscarora is not economic under present conditions; however, so as to eliminate the possibility of missing wider, better grade areas, a short drilling program is warrented.

4) The Upper Blue Grouse gossan zone consist of copper-zinc silver mineralization in limy tuffaceous rocks on a steep northerly facing scarp.

Anomalous values for copper, zinc and molybdenum obtained from stream sediment samples on streams B-4 and D may be an extension of mineralization as seen in the Blue Grouse Zone. This possibility warrents detailed examinations.

5)Only low copper-zinc and lead values were obtained in the soils survey conducted on the Atkins Cove claims. The one untested area of high molybdenum values, line 54N, may warrent further examination as on assessment work project.

Recommendations

1) Establish a grid extending from the Upper Blue Grouse Zone to the headwaters of Creek D and conduct a geological geochemical program using a line interval of four hundred feet.

2) Complete the stream sediment program as initially planned

3) Diamond Drill both the Tuscarora and Upper Blue Grouse Zones after completion of the Grid recommend above. The initial recommended footage is 1500 feet of B-Q Drilling in five holes.

APPENDIX "A"

Estimated Cost of the Recommended Program

Estimated Cost of the Recommended Program

Phase I

Line Grid

Base Line	- 5,000'		
Grid	-24,000'		
Total	29,000' or 5.5 line miles		
	Cost 5.5 x $300.00	=	$ 1,650.00
Geology			
10 days at $100.00		=	1,000.00
Geochemistry			
10 days at $60.00		=	600.00
Assays			
300 at $2.00		=	600.00
Camp Costs			
1 month at $60.00/ day		=	1,800.00
Stream Surveys			
14 days at $200.00		=	2,800.00
	TOTAL		$ 8,450.00

Phase II

Diamond Drilling		
1500' at $12.00	=	18,000.00

TOTAL Phase I and Phase II $26,450.00

Respectfully Submitted

John R. Poloni
B.Sc., P. Eng.

Appendix "B"

Certificate

CERTIFICATE

I, John R. Poloni, of 5502 - 8 B Avenue in Delta in the Province of British Columbia

DO HEREBY CERTIFY THAT:

1) I am a consulting Geologist

2) I am a graduate of McGill University of Montreal, Quebec, where I obtained a B.Sc. degree in Geology in 1964

3) I am a registered Professional Engineer in the Geological Section of the Association of Professional Engineers of the Province of British Columbia

4) I am a Fellow of the Geological Association of Canada and a member of the Canadian Institute of Mining and Metalurgy

5) I have practiced my profession since 1964

6) I have supervised the work programs reported on in this summary

Dated July 1, 1971

John R. Poloni

Appendix "C"

Maps

Department of
Mines and Petroleum Resources
ASSESSMENT REPORT
NO. 3165 MAP M-3

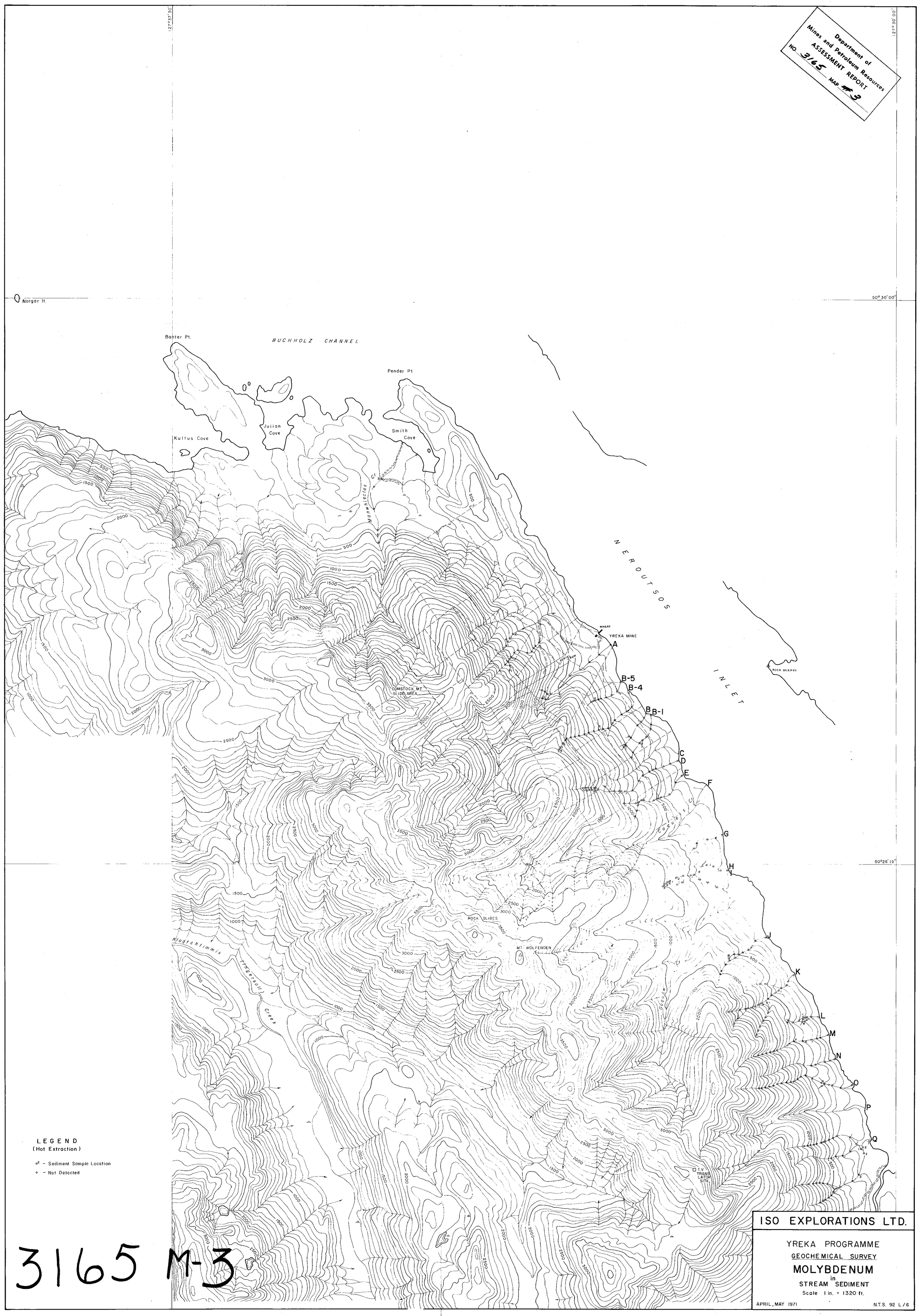

3165 M-3

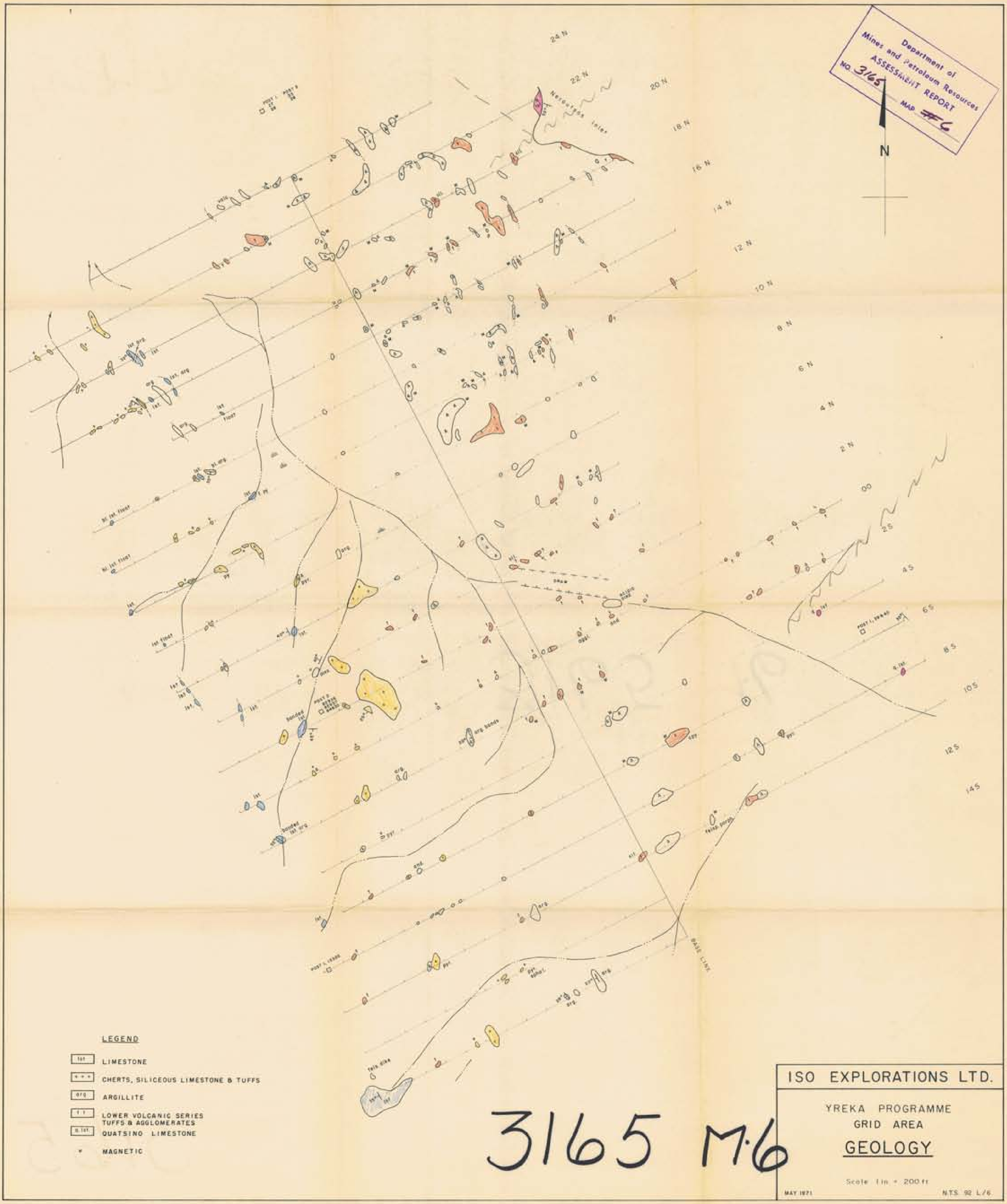
Department of
Mines and Petroleum Resources
ASSESSMENT REPORT
NO. 3165
MAP M6
N
24 N
22 N
20 N
18 N
16 N
14 N
12 N
10 N
8 N
6 N
4 N
2 N
00
2S
4S
6S
8S
10S
12S
14S
BASE LINE
LEGEND
LIMESTONE
CHERTS, SILICEOUS LIMESTONE & TUFFS
ARGILLITE
LOWER VOLCANIC SERIES TUFFS & AGGLOMERATES
QUATSINO LIMESTONE
MAGNETIC
3165 M6
ISO EXPLORATIONS LTD.
YREKA PROGRAMME
GRID AREA
GEOLOGY
Scale 1 in = 200 ft
MAY 1971
N.T.S. 92 L/6

Department of
Mines and Petroleum Resources
ASSESSMENT REPORT
NO. 3165
MAP # 7

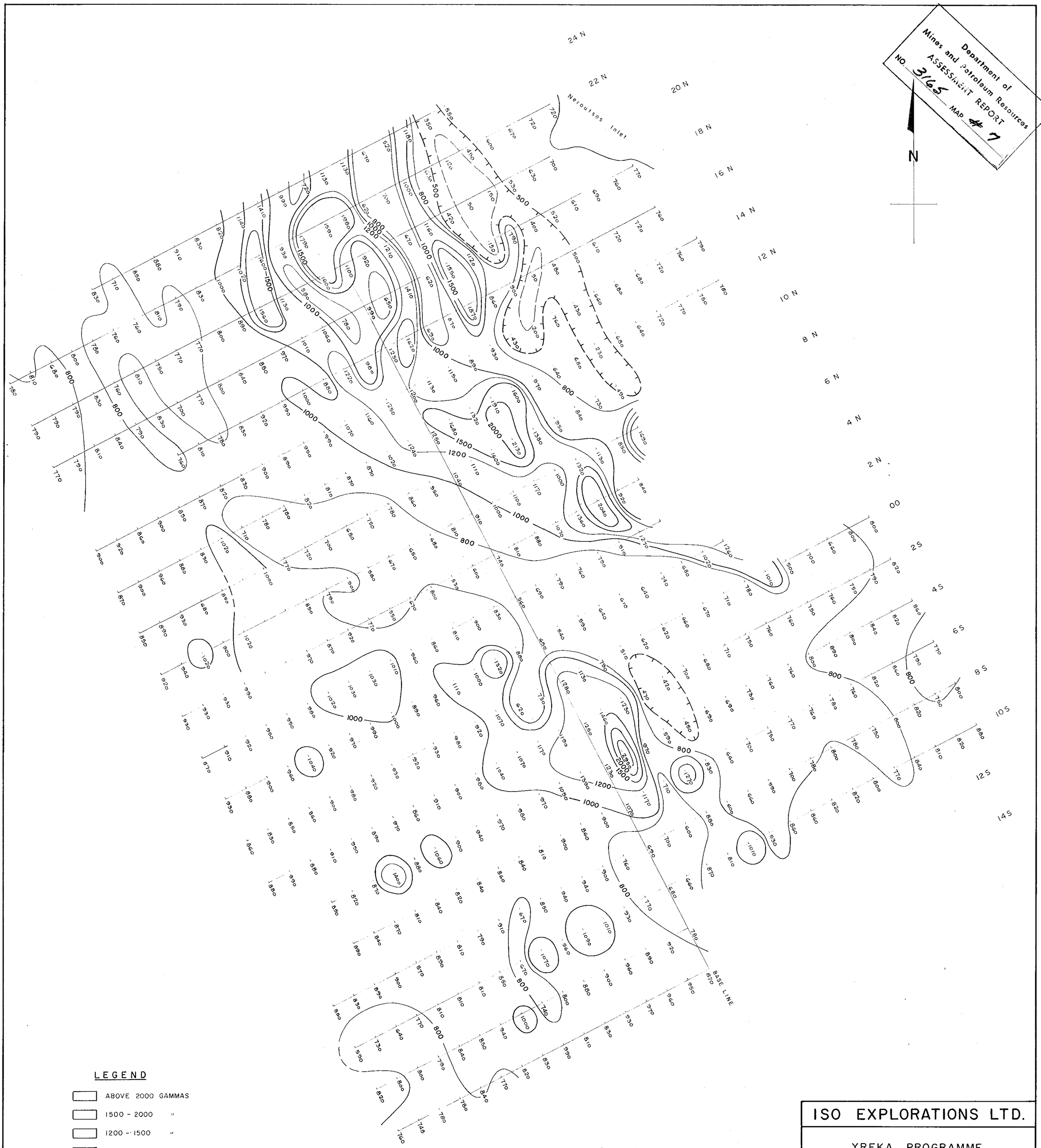

3165 M-7

ISO EXPLORATIONS LTD.

YREKA PROGRAMME
GRID AREA
MAGNETOMETER SURVEY
Scale 1 in. = 200 ft.

MAY, 1971

N.T.S. 92 L/6

Department of
Mines and Petroleum Resources
ASSESSMENT REPORT
NO. 3165 MAP #8



NOTE:
TOTAL Cu | TOTAL Mo
TOTAL Zn | TOTAL Pb

3165 M-8

ISO EXPLORATIONS LTD.

YREKA PROGRAMME
GRID AREA

GEOCHEMISTRY

Scale 1 in. = 200 ft.

MAY, 1971 N.T.S. 92 L/6

8

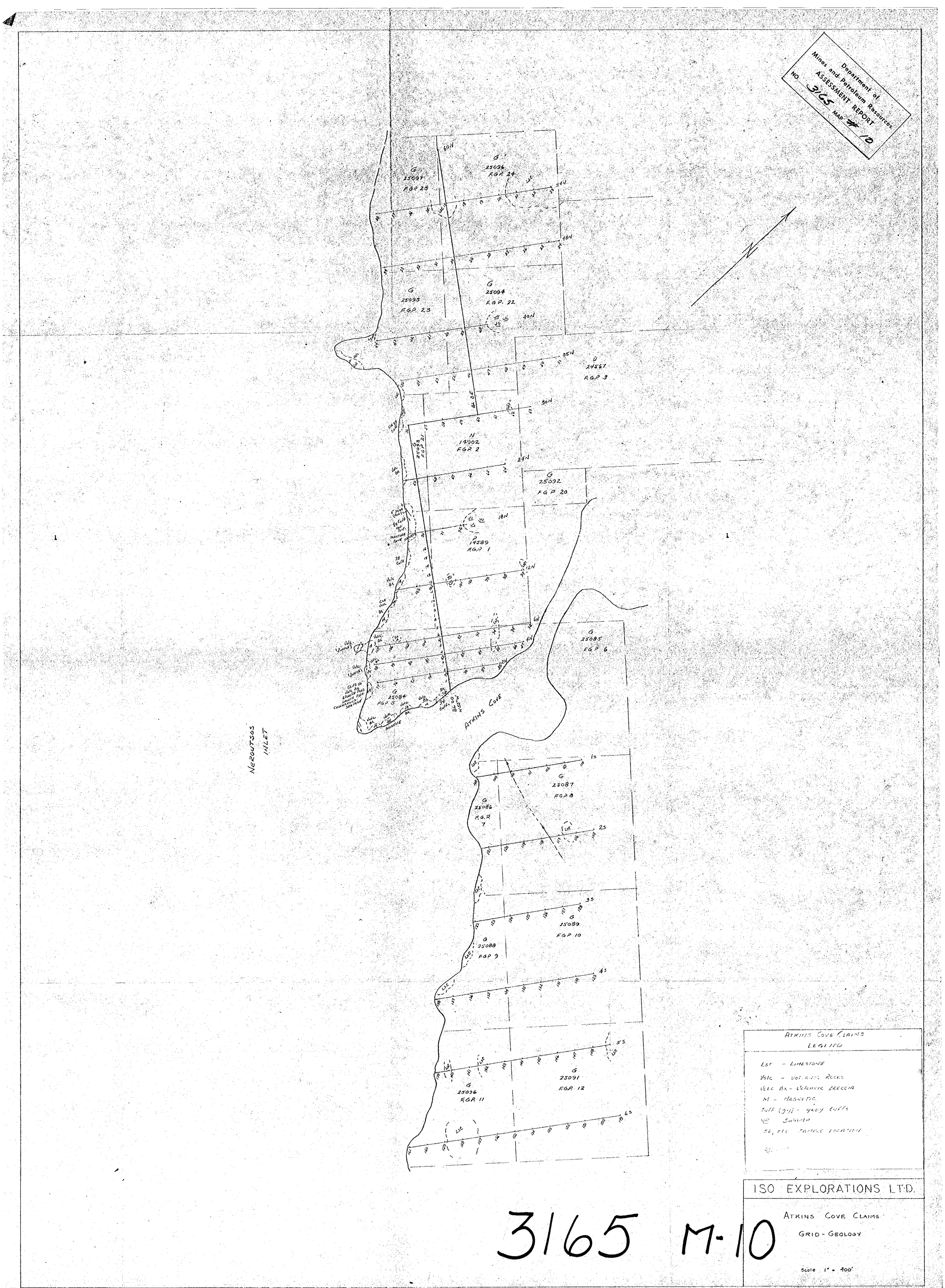
Department of Mines and Petroleum Resources
ASSESSMENT REPORT
NO. 3165 MAP # 10
N
G 25096 F.G.P. 24
G 25097 F.G.P. 23
G 25094 F.G.P. 22
G 25095 F.G.P. 23
D 24567 F.G.P. 3
N 14902 FGP 2
G 25093 FGP 21
G 25092 FGP 20
P 14589 F.G.P. 1
G 25085 FGP 6
G 25084 FGP 5
ATKINS COVE
NEROUTSOS INLET
G 25087 FGP 8
G 25086 F.G.P. 7
G 25089 FGP 10
G 25088 FGP 9
G 25091 FGP 12
G 25096 F.G.P. 11
ATKINS COVE CLAIMS
LEGEND
LST - LIMESTONE
Volc - VOLCANIC ROCKS
Volc Bx - VOLCANIC BRECCIA
M - MAGNETIC
Tuff (gy) - grey tuffs
SWAMP
56, etc TRAVERSE LOCATION
ISO EXPLORATIONS LTD.
ATKINS COVE CLAIMS
GRID - GEOLOGY
Scale 1" = 400'
3165 M-10

Department of
Mines and Petroleum Resources
ASSESSMENT REPORT
NO. 3165 MAP M-11

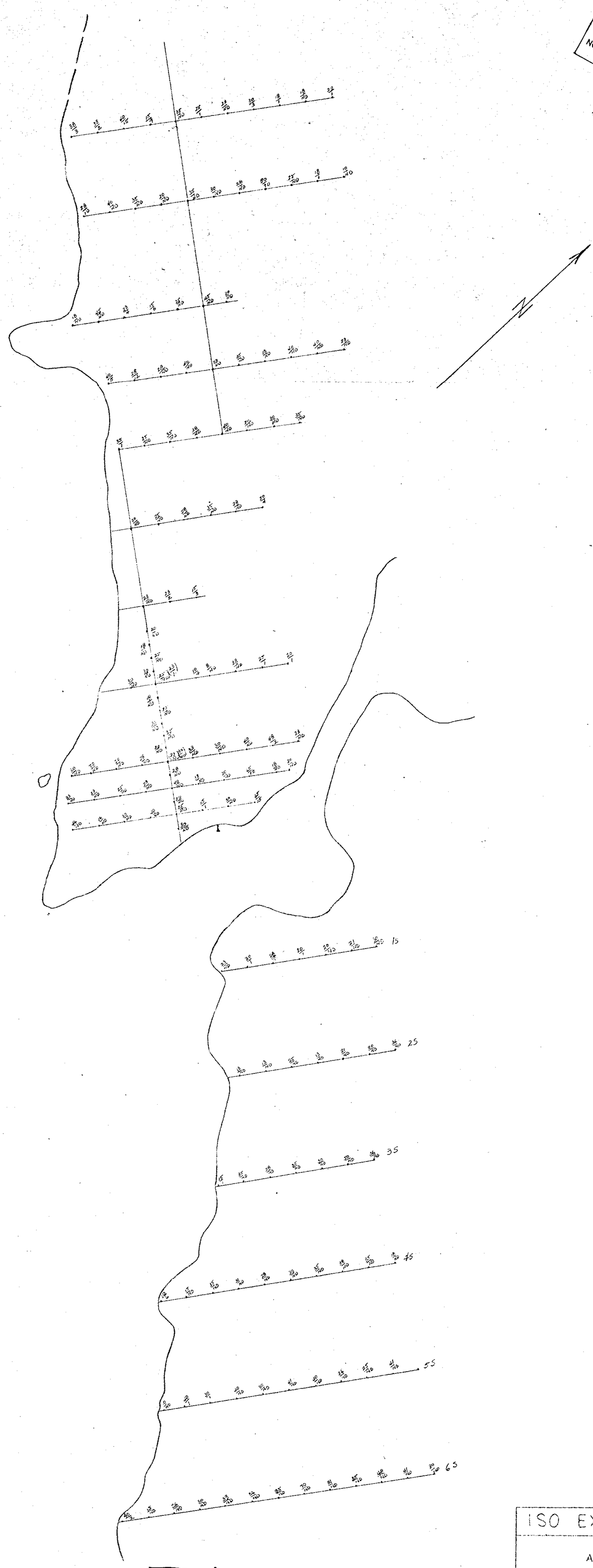

3165 M-11

ISO EXPLORATIONS LTD

ATKINS COVE

GEOCHEMISTRY

Cu-Mo PPM

Scale 1in = 400ft

Department of
Mines and Petroleum Resources
ASSESSMENT REPORT
NO. 3165 MAP #12

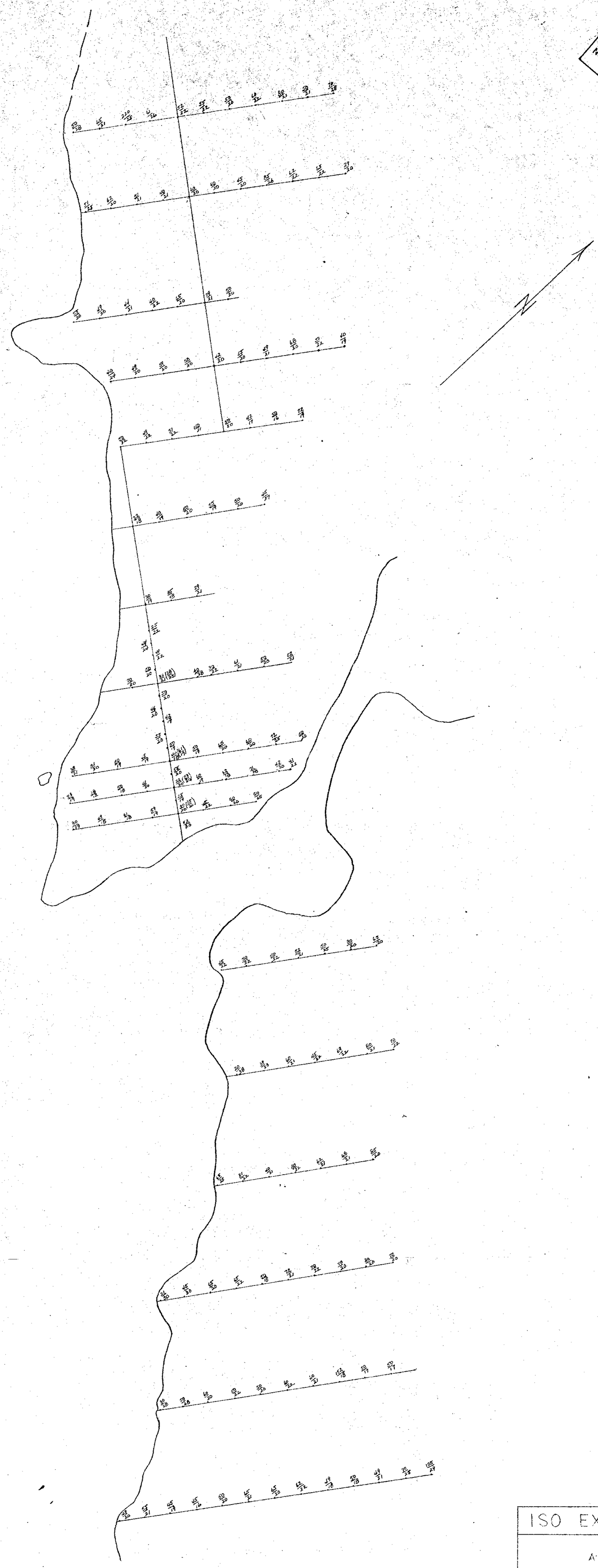

3165 M-12

ISO EXPLORATIONS LTD.

ATKINS COVE

GEOCHEMISTRY

ZN-Pb PPM

Scale 1in = 400ft

Department of
Mines and Petroleum Resources
ASSESSMENT REPORT
NO. 3165 MAP #5a

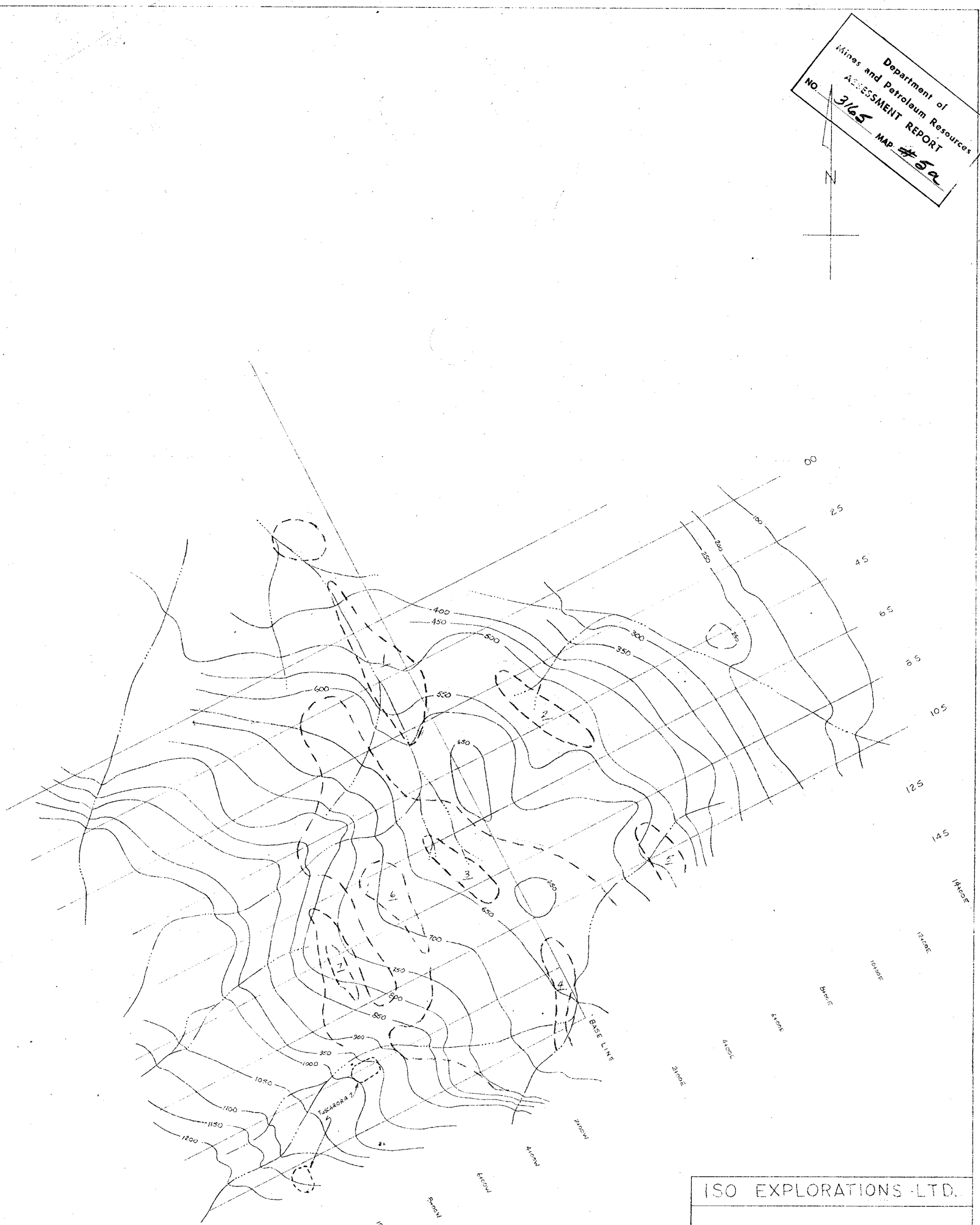

ISO EXPLORATIONS LTD.

3165 M.5a

TOPOGRAPHY

1 in = 200 ft

5a

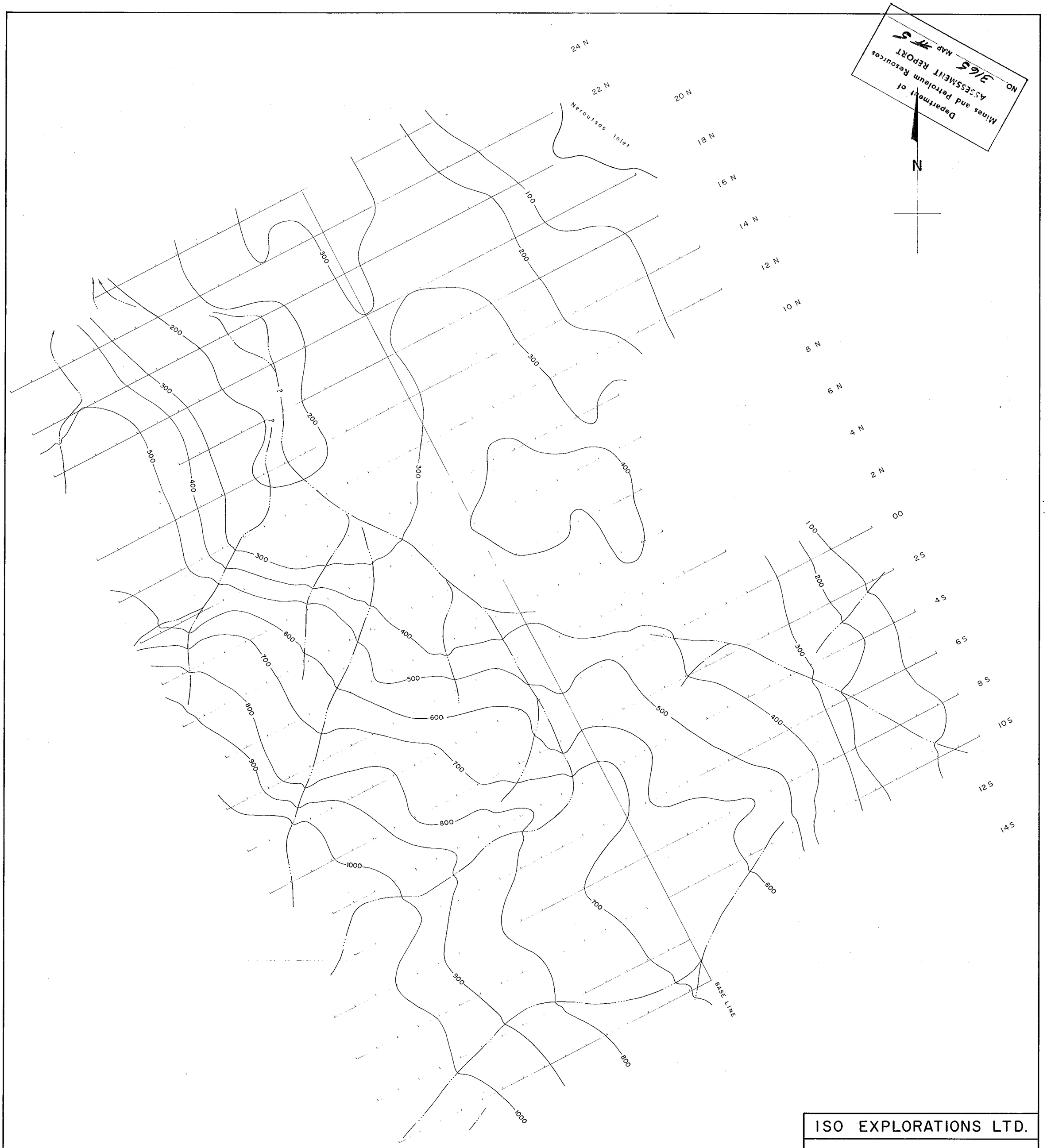

Mines and Petroleum Resources
Department of
ASSESSMENT REPORT
NO. 3165 MAP M-5

3165 M-5

ISO EXPLORATIONS LTD.

YREKA PROGRAMME
GRID AREA

TOPOGRAPHY

Scale 1 in. = 200 ft.

MAY, 1971

N.T.S. 92 L/6

Department of
Mines and Petroleum Resources
ASSESSMENT REPORT
NO. 3165 MAP M-1
Norgan II
Banter Pt
BUCHHOLZ CHANNEL
Pender Pt
Julian Cove
Kultus Cove
Smith Cove
Mountain Lake Cr.
NEROUTSOS
INLET
YREKA MINE
COMSTOCK MT SLIDE AREA
ROCK SLIDES
MT WOLFENDEN
Miaatschimmis Creek
TRANS LATION SITE
ISO EXPLORATIONS LTD.
YREKA PROGRAMME
3165 M-1
Scale 1 in. = 1320 ft.

3+20
3+00W
2+80
2+60
2+40
2+20
2+00W
1+80
1+60
1+40
1+20
1+00W
0+80W
0+60W
0+40W
0+20W
Base Line
0+20E
0+40E
0+60E
0+80E
1+00E
Fault
Bedding
Shearing
Overturned
Elevation
Scale 1"=20'

3165 M-9

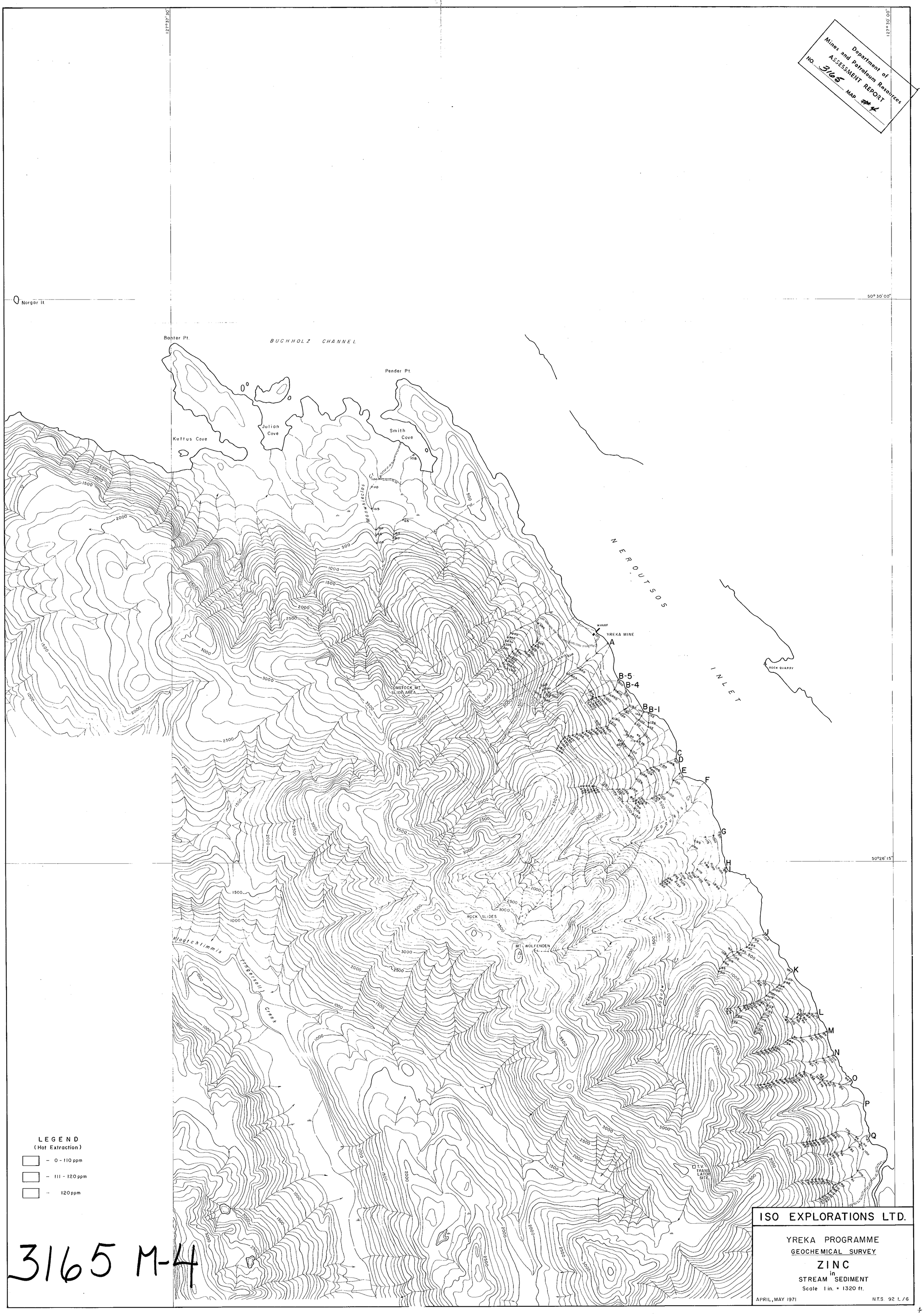
Department of Mines and Petroleum Resources
ASSESSMENT REPORT
NO. 3165 MAP #4
127°37'30"
127°30'00"
50°30'00"
50°26'15"
Norgar Il.
Banter Pt.
BUCHHOLZ CHANNEL
Pender Pt.
Julian Cove
Kuttus Cove
Smith Cove
Manhiclas
NEROUTSOS INLET
WHARF
YREKA MINE
ROCK QUARRY
COMSTOCK MT. SLIDE AREA
ROCK SLIDES
MT. WOLFENDEN
Klodtchlimmis
Ittingersoll Creek
T.V. TRANSLATOR SITE
A
B-5
B-4
B
B-1
C
D
E
F
G
H
J
K
L
M
N
O
P
Q
LEGEND
(Hot Extraction)
0 - 110 ppm
111 - 120 ppm
120 ppm
3165 M-4
ISO EXPLORATIONS LTD.
YREKA PROGRAMME
GEOCHEMICAL SURVEY
ZINC
in
STREAM SEDIMENT
Scale 1 in. = 1320 ft.
APRIL, MAY 1971
N.T.S. 92 L/6

Department of
Mines and Petroleum Resources
ASSESSMENT REPORT
NO. 3165 MAP M2

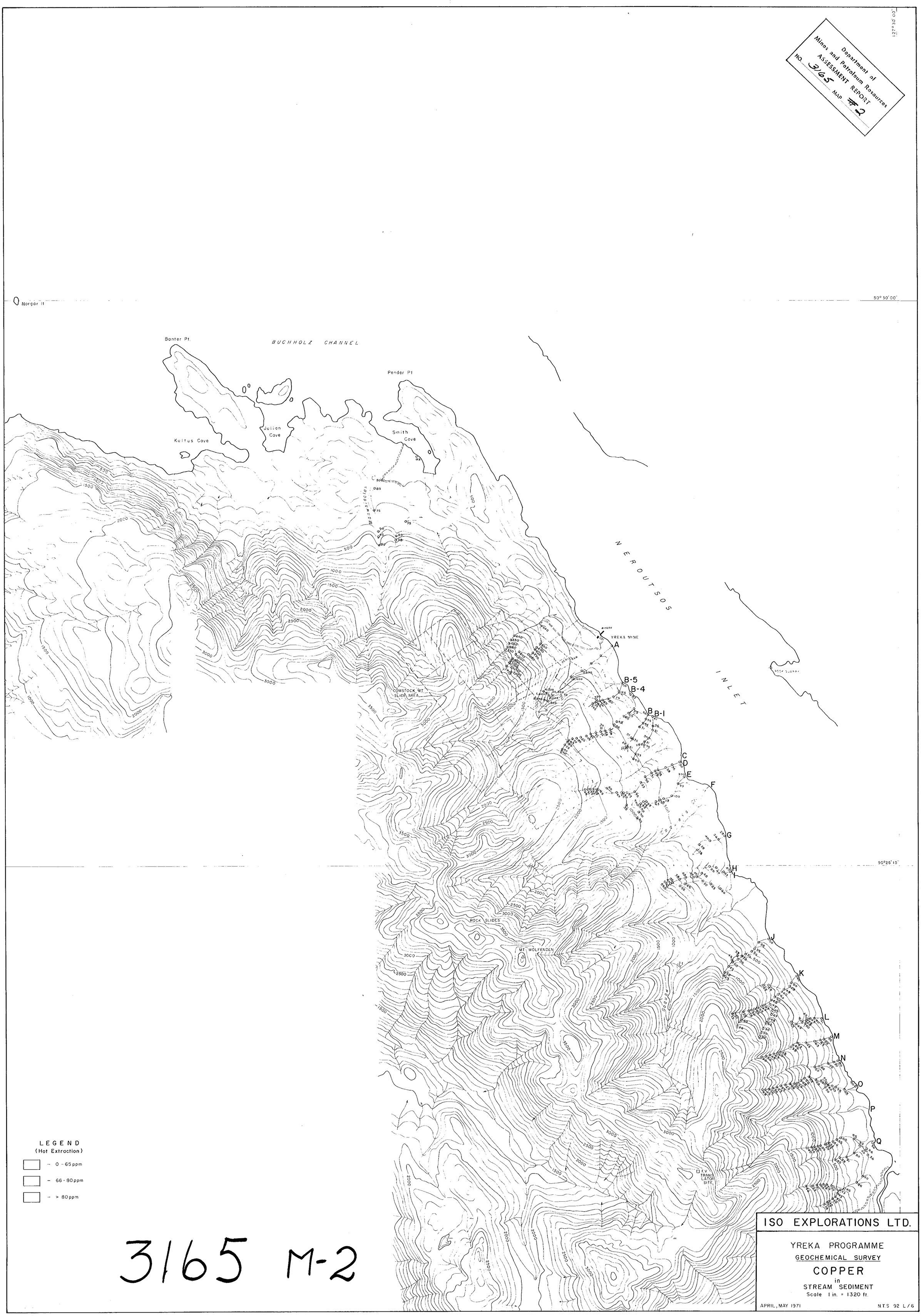

3165 M-2

Department of
Mines and Petroleum Resources
ASSESSMENT REPORT
NO. 3165 MAP # 8a

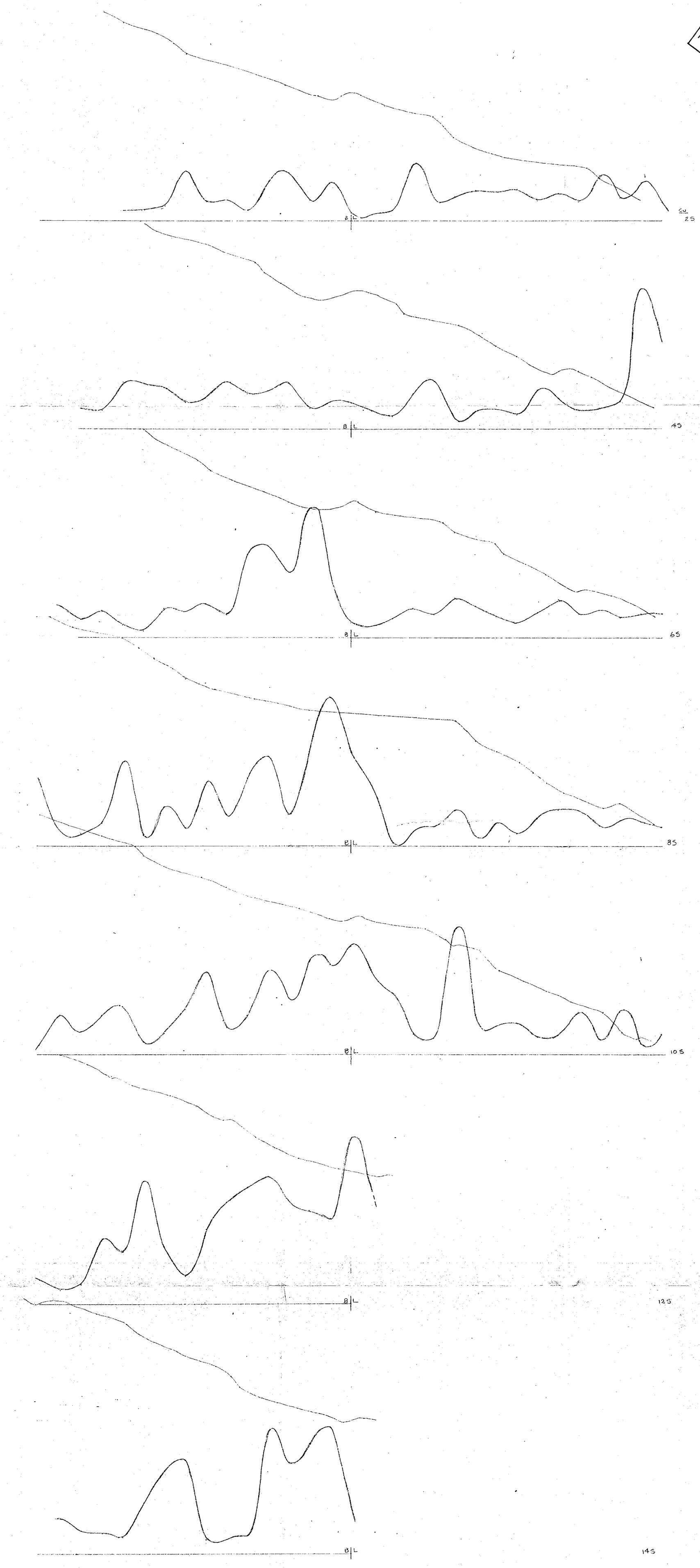

ISO EXPLORATIONS LTD

PROFILES
TOPOGRAPHIC
GEOCHEMICAL

SCALE HOR 1"-200 ft
VERT 1"-100 PPM Cu

3165 M-8a