

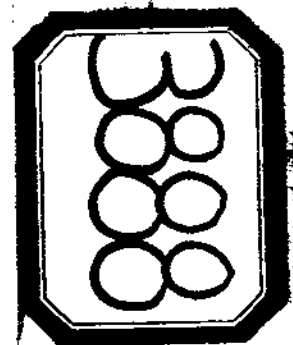
921/10E  
LINE CUTTING REPORT

LANN MINERAL CLAIMS

OWNER: A. L. MARLOW

WORK DONE: SEPT., 1972

KAMLOOPS MINING DIVISION

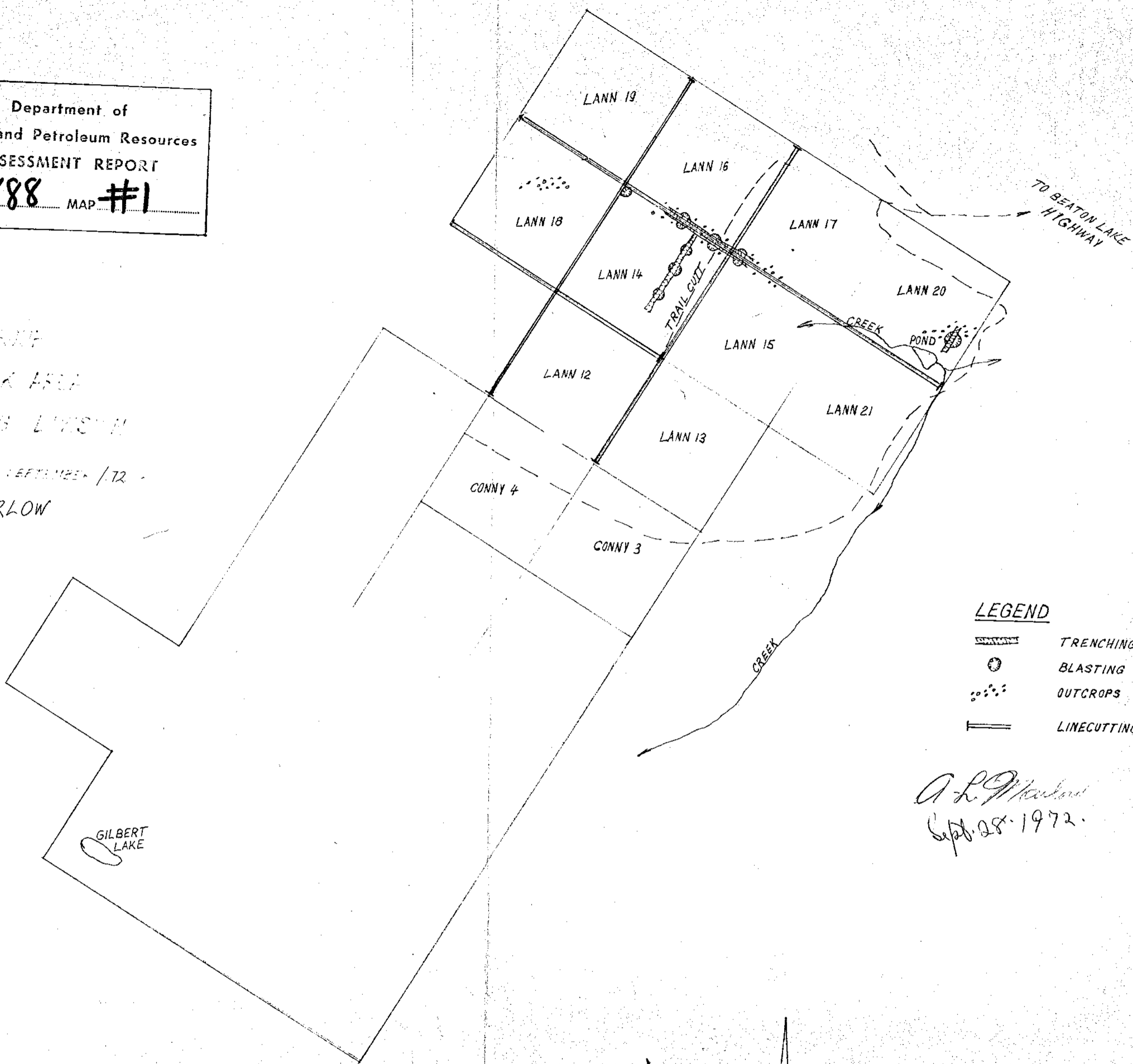


Department of  
Mines and Petroleum Resources  
ASSESSMENT REPORT  
NO. **3888** MAP **#1**

LANN GRANT  
CHERRY CREEK AREA  
KAMLOOPS MINING DIVISION

SCALE 1" = 100' SEPTEMBER 1972

Owner: A.L. MARLOW



LEGEND

- TRENCHING
- BLASTING
- OUTCROPS
- LINECUTTING

A.L. Marlow  
Sept. 28, 1972.

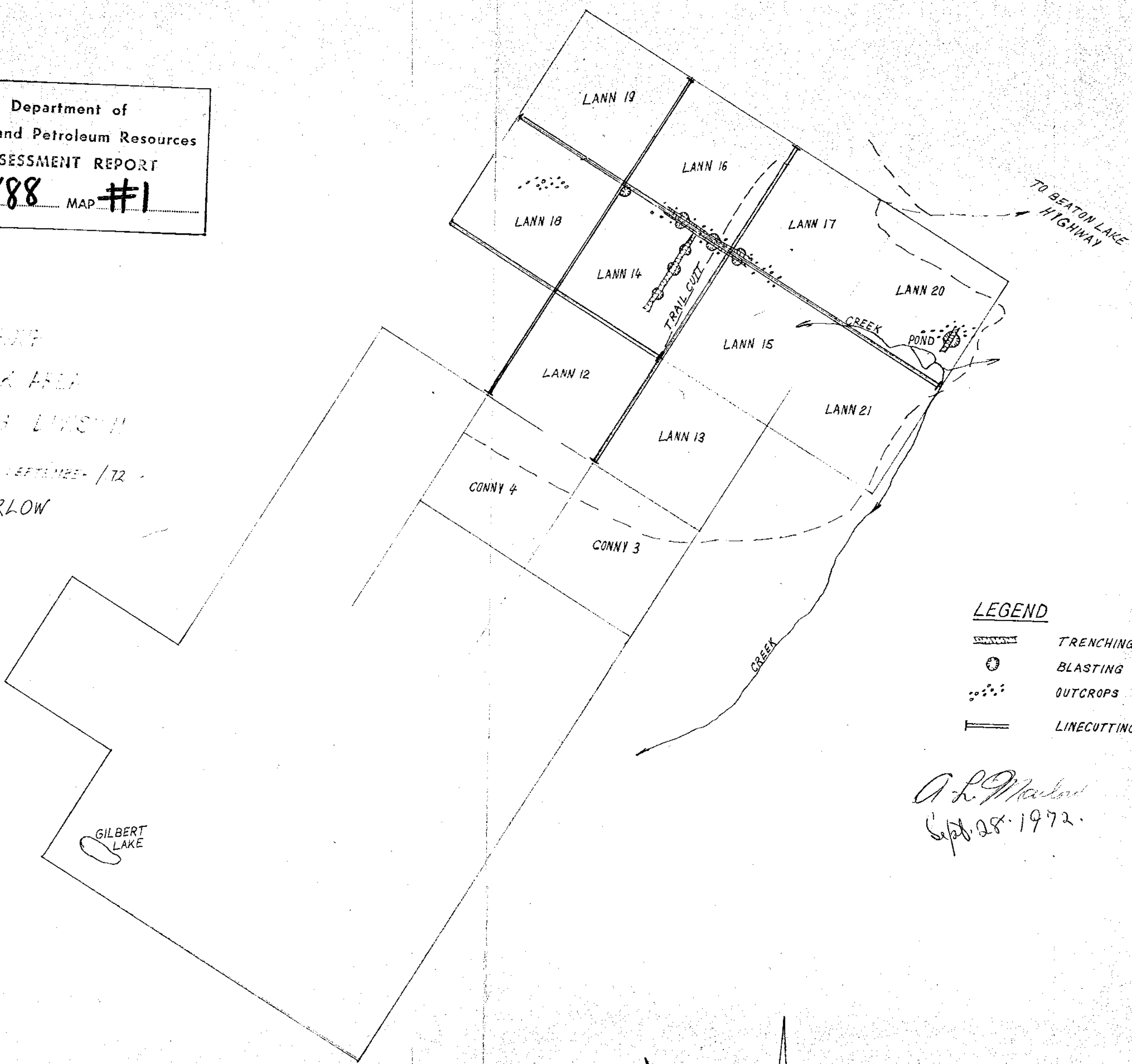
3888 M-1

Department of  
Mines and Petroleum Resources  
ASSESSMENT REPORT  
NO. 3888 MAP #1

LANN SECT  
CHERRY CREEK AREA  
KAMLOOPS MINING DIVISION

SCALE 1" = 100'      LENGTHS - 1/2"

Owner: A.L. MARLOW



LEGEND

- TRENCHING
- BLASTING
- OUTCROPS
- LINECUTTING

A.L. Marlow  
Sept. 28, 1972.

3888 M-1

