

4433

93M/5W

LINE CUTTING REPORT

WET MINERAL CLAIMS

OWNER: J. H. SARGENT

OMINECA MINING DIVISION

WORK DONE: June 20-JULY 20/73

WET 2

WET 1

WAG 42

WAG 41

WET 4

WET 3

WAG 40

WAG 39

WET 6

WET 5

WAG 38

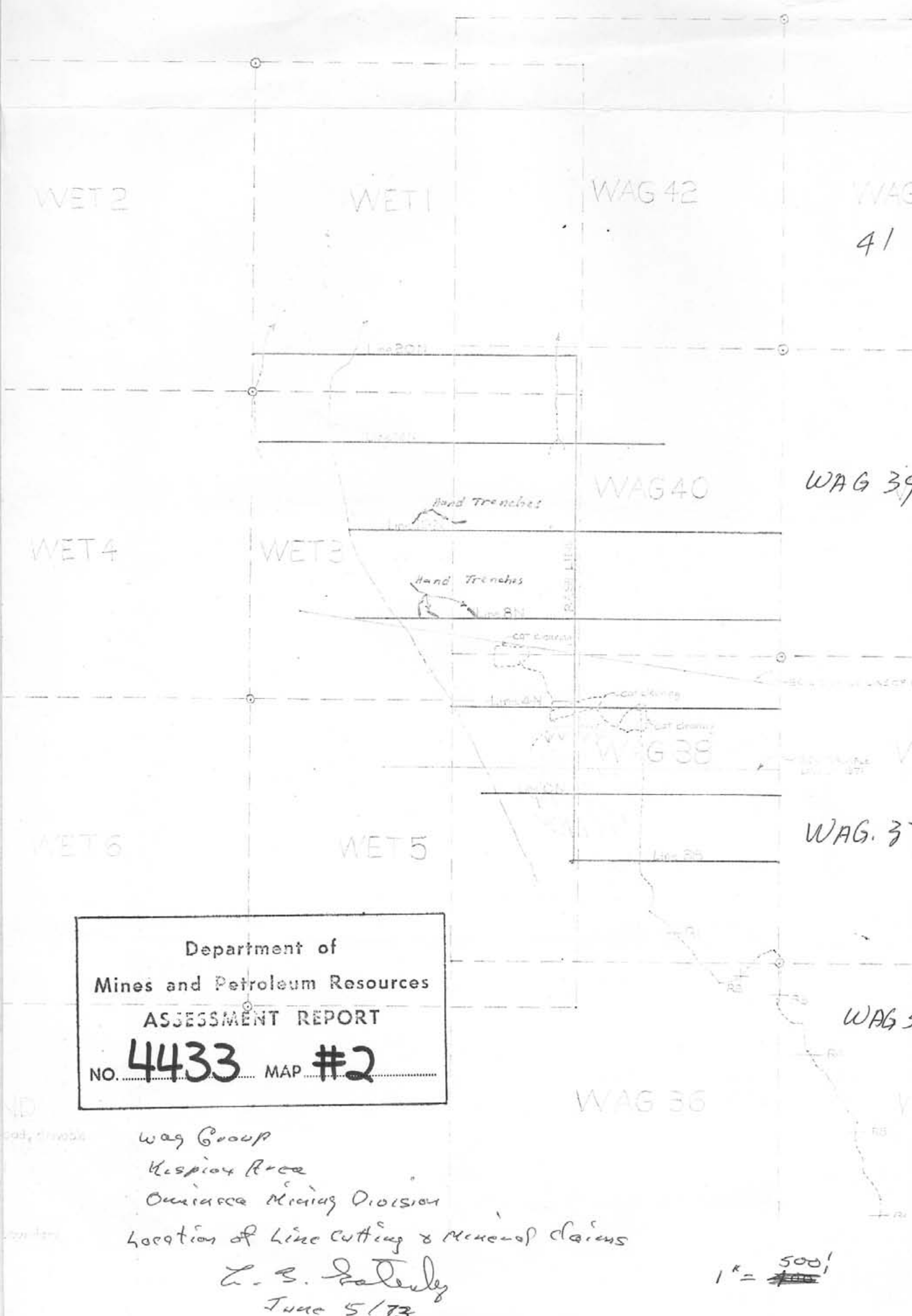
WAG. 37

Department of  
 Mines and Petroleum Resources  
 ASSESSMENT REPORT  
 NO. **4433** MAP **#2**

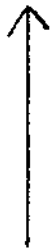
Wag Group  
 Kespion Area  
 Onitaca Mining Division  
 Location of Line cutting & Mineral claims

L. S. Gately  
 June 5/73

1" = 500'




N.



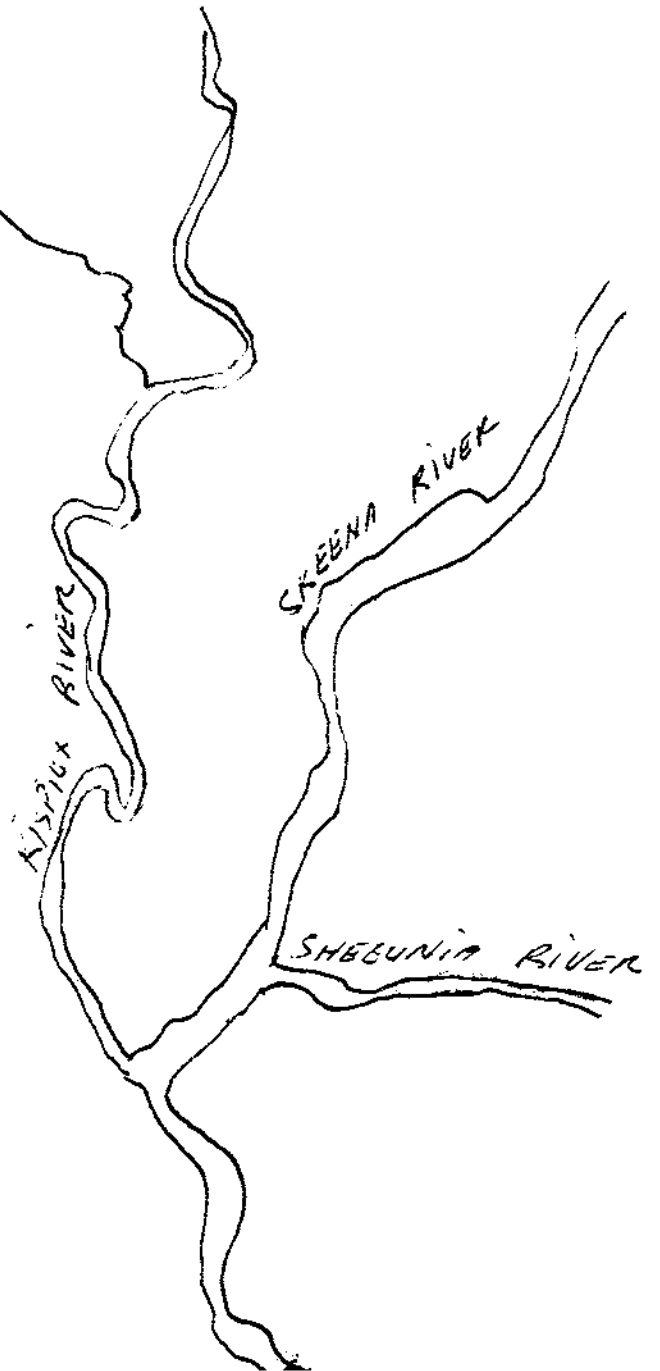
SCALE 1:50,000

DATE CREEK



↑  
APPROX OUTLINE  
OF SURVEY GRID

WAG, WET MINERAL CLAIMS



Department of  
Mines and Petroleum Resources  
ASSESSMENT REPORT

NO. **4433** MAP **#1**