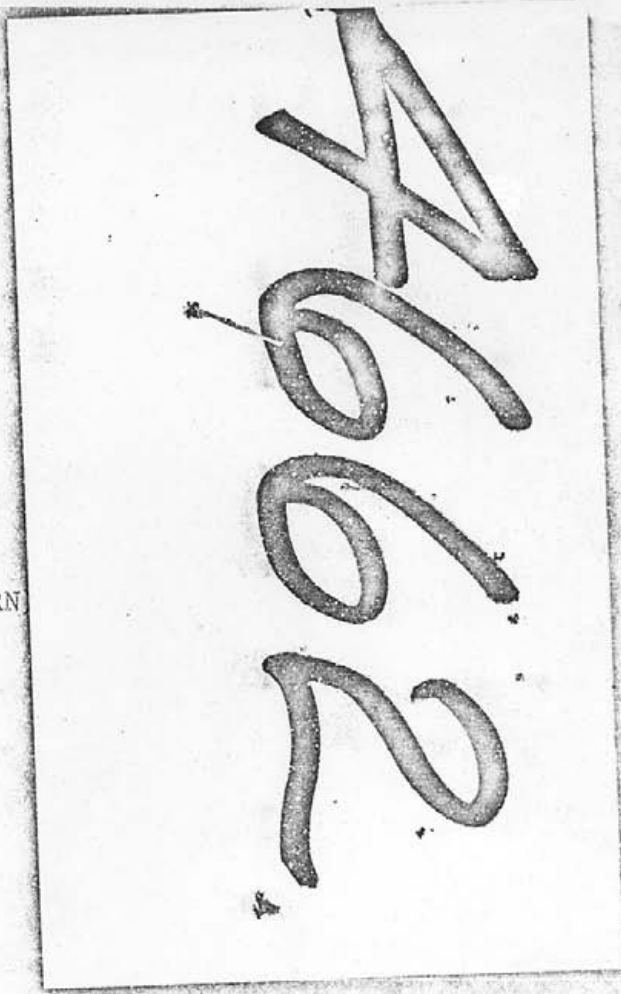
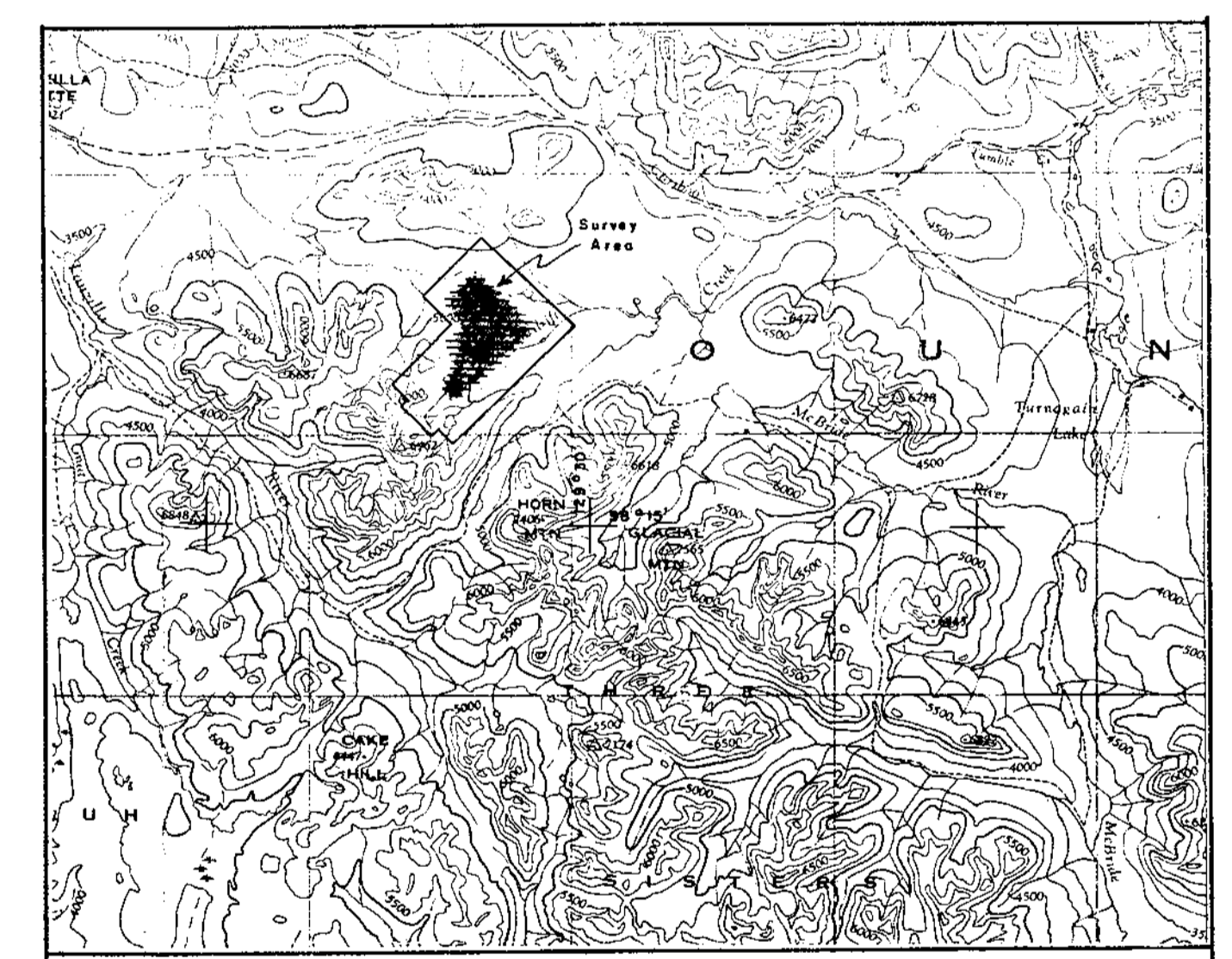
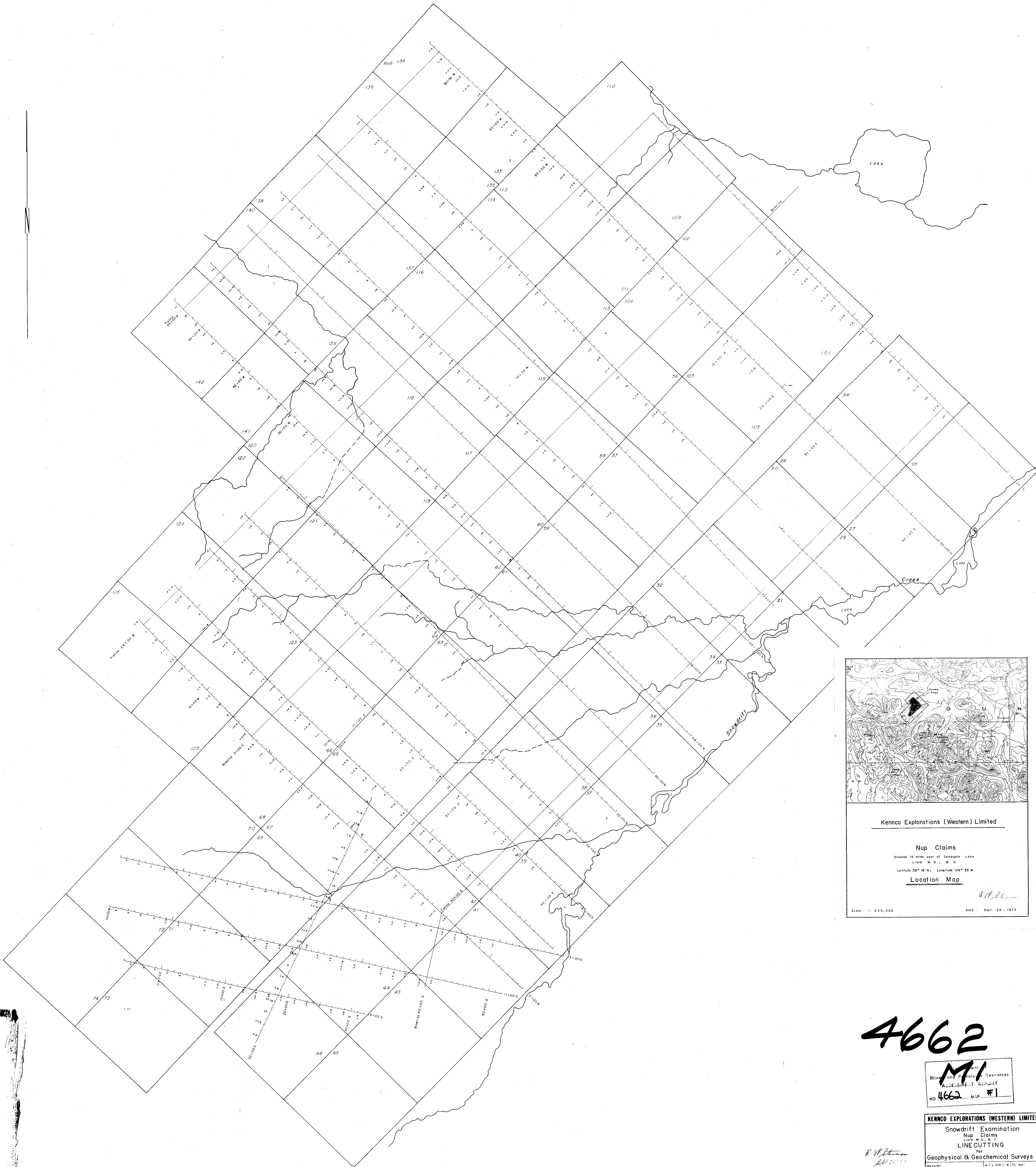


104I/5E
LINE CUTTING REPORT

NUP MINERAL CLAIMS
LIARD MINING DIVISION
WORK DONE IN 1973
OWNER: KENNCO EXPLORATIONS (WESTERN





Kencco Explorations (Western) Limited

Nup Claims

Situated 15 miles west of Turagan Lake
 Lord M. D., B. C.
 Latitude 58° 16' N; Longitude 129° 35' W

Location Map

Scale: 1:250,000 Date: Sept. 28, 1973

4662

MINERAL RESOURCES
 ASSESSMENT REPORT
 NO. 4662 M.P. #1

KENCCO EXPLORATIONS (WESTERN) LIMITED

Snowdrift Examination
 Nup Claims
 Lord M. D., B. C.
 LINE CUTTING
 for
 Geophysical & Geochemical Surveys

DATA BY: H. S. 104 I-E PL. NO.
 DRAWN BY: DATE: SCALE: 1" = 400'
 TRACED BY: DATE 27.9.73
 REVISIONS:

R. J. Johnson
 28/9/73

STATE OF ONTARIO