

PERCUSSION DRILLING REPORT

Jan. 11th, 1974

Property

92H/15 Blue Jay Group  
ASPEN GROVE, B.C.

Cost


Holes BJ P-1 to 5 inc., 1230' ----\$3402.50

(See attached invoice, H.N. Horning Percussion  
Drilling Ltd.)

Drilling

	<u>Inc.</u>	<u>Overburden</u>	<u>Total depth</u>
BJP-1	-90°	5'	250'
-2	"	40'	250'
-3	"	15'	250'
-4	"	10'	250'
-5	"	45'	230'



  
N.B. Vollo

Department of  
Mines and Petroleum Resources  
ASSESSMENT REPORT  
NO. **4893** MAP

H.N. HORNING PERCUSSION DRILLING LTD.

c/o RUDD, GOOLD & ELLIOTT  
387 - 4th Avenue  
Kamloops, B.C.

October 16, 1973

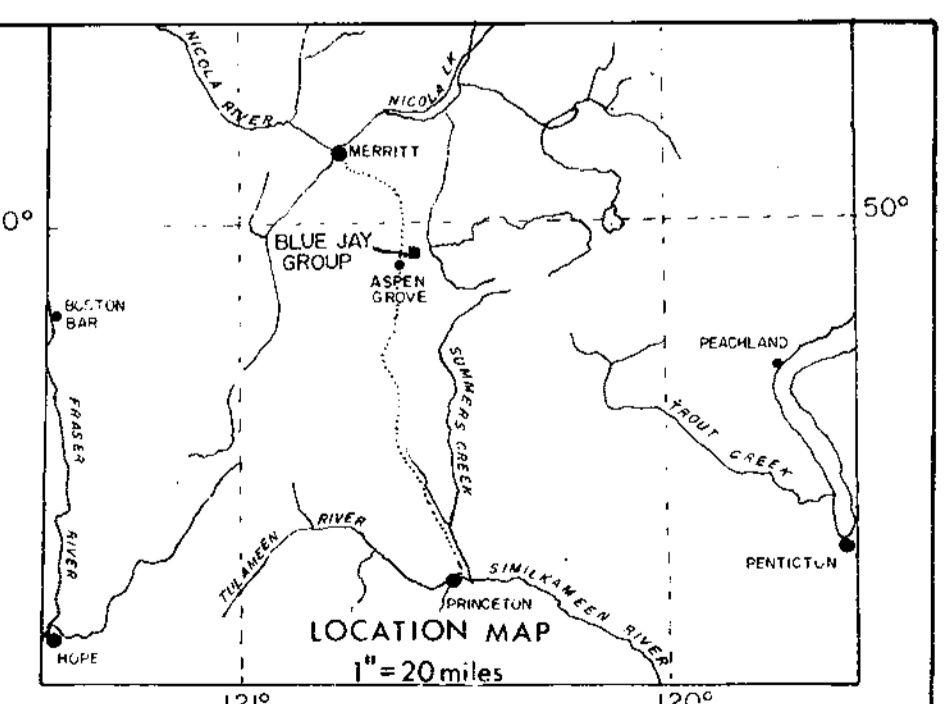
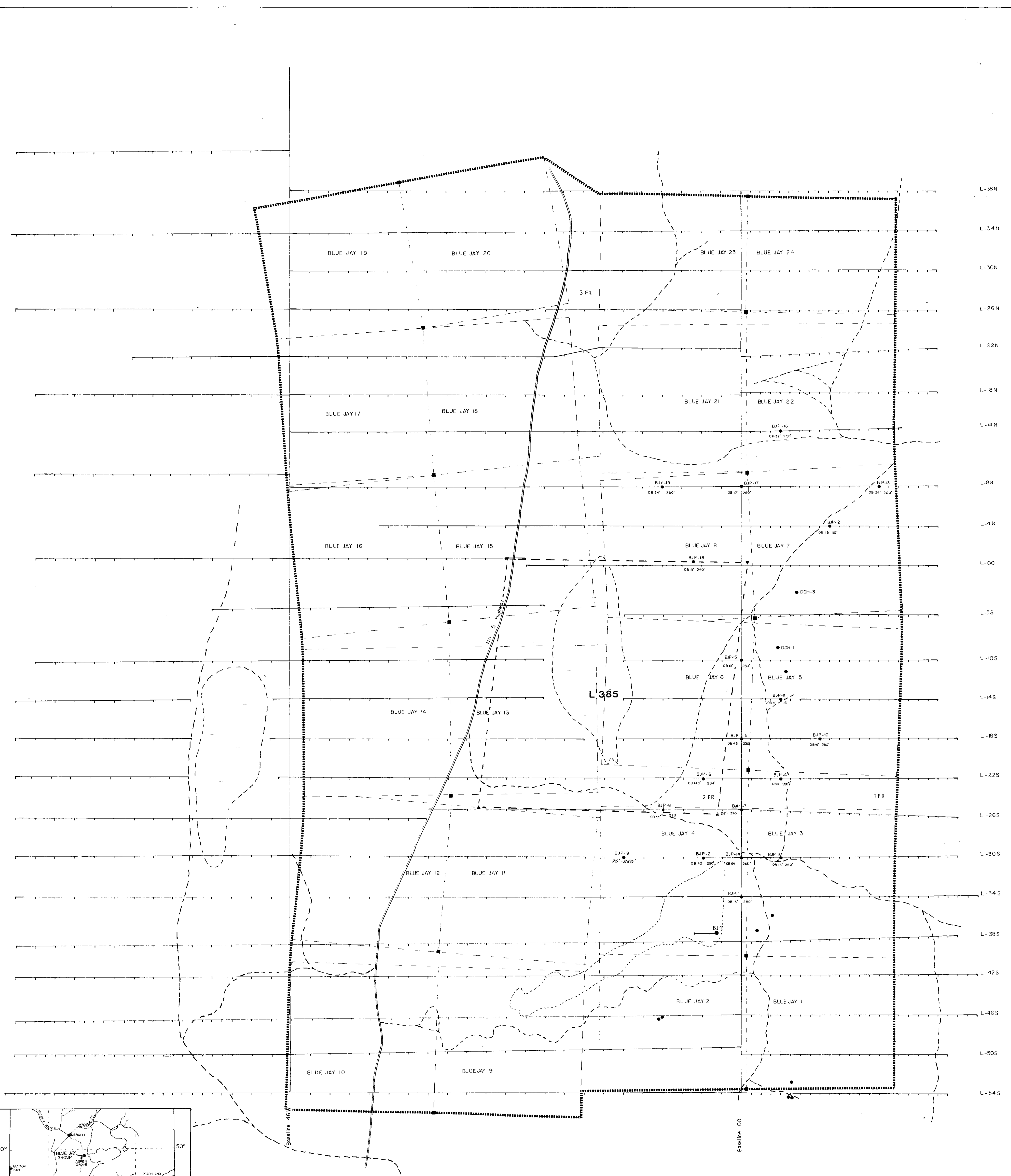
In Account With:

Craigmont Mines Ltd.  
180 Seymour St.  
Kamloops, B.C.

1973	Hole	Feet Drilled		Total	AM9 Grout Used
		From	To		
October 12	P-1	0	250	250	
October 12	P-2	0	50	50	1 batch
October 13	P-2	50	250	200	
October 14	P-3	0	250	250	
October 14	P-4	0	200	200	
October 15	P-4	200	250	50	
October 15	P-5	0	230	230	
				<u>1,230</u>	<u>1 batch</u>

1,230 feet drilled	@ \$2.50 per foot	\$3,075.00
1 Batch AM9 Grout used	@ 20.00 per batch	20.00
Water truck used 1,230 feet	@ .25 per foot	307.50
		<u>\$3,402.50</u>

*J.H. 2/2/76*  
*924/15 B3*



- LEGEND**
- Shaft
  - Diamond drill hole
  - ▲ Adit
  - Percussion drill hole
  - Trench
  - Proposed hole
  - ▲ C form post (located)
  - " " (not located)

The Minerals  
 Mines and Geology Branch  
 ASSASSINATED REPORT  
 NO. **4893** M.S.P. #1

**CRAIGMONT MINES LIMITED**  
 KAMLOOPS, BC  
 92 H/15 BLUE JAY

Drawn by: \_\_\_\_\_ Scale: 1"=400' Date: 11/1/74 Approved by: \_\_\_\_\_

**4893 M1**