

4942

92 J/3E

DRILLING REPORT FOR TEDI RESOURCES LTD.

April 17, 1974.

Department of Mines and Petroleum Resources ASSESSMENT REPORT NO. 4942 MAP
--

TEDI RESOURCES LTD.
118-815 West Hastings St.
Vancouver, B.C. V6C 1B4

ITEMIZED VALUATION OF WORK PERFORMED.

(a) Period worked:

Eight (8) days of supervision from March 25, 1974 to
April 1, 1974.

Six (6) days for bulldozer operator from March 25, 1974
to March 30, 1974.

(b) Cost of supervision for 8 day period = 8 x \$50.00 = \$400.00

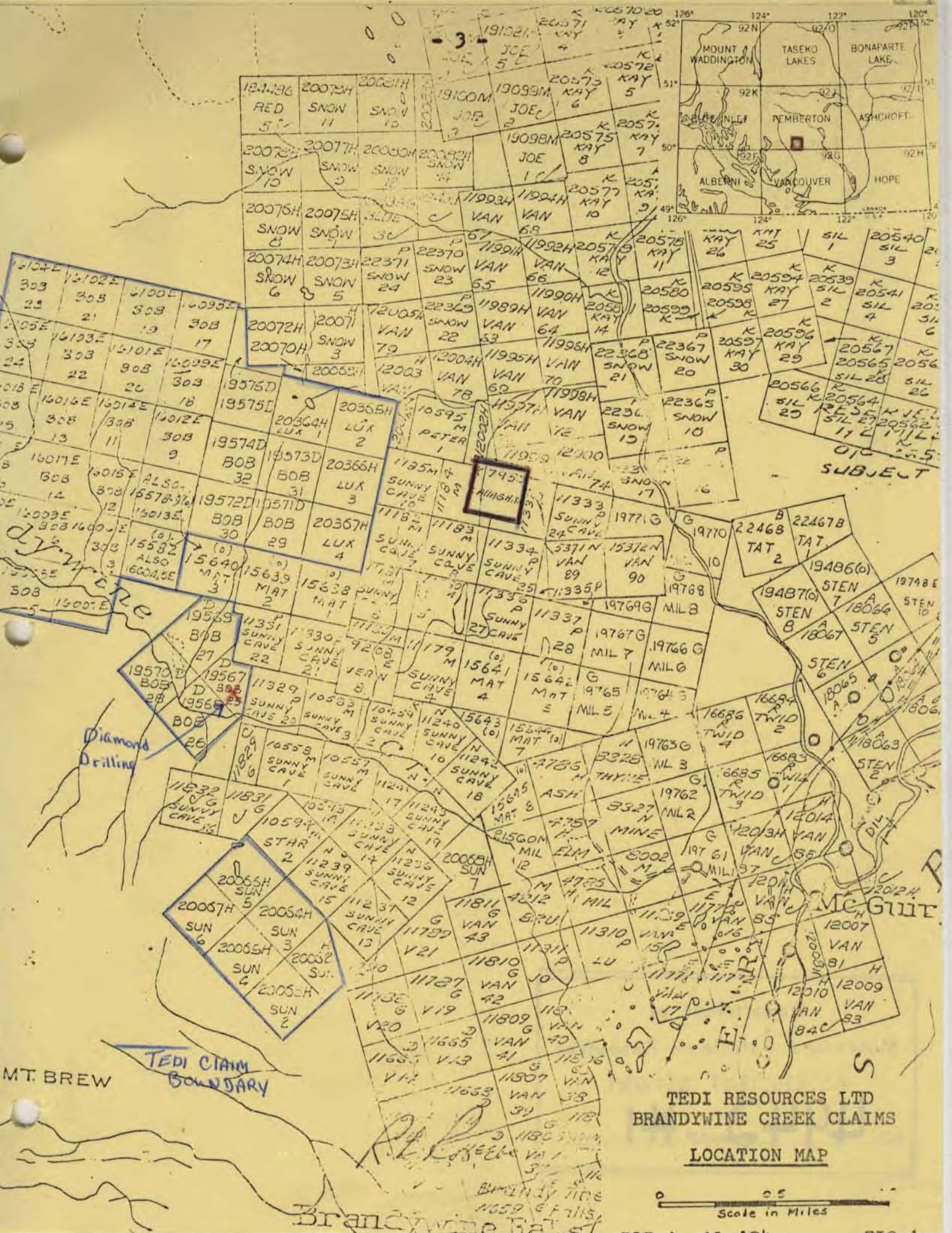
Cost of bulldozer operator = 48½ hrs. x \$8.00 = \$386.00

(c) Cost of drilling 393' of BQ hole @ \$8.50 per foot = \$3,340.50

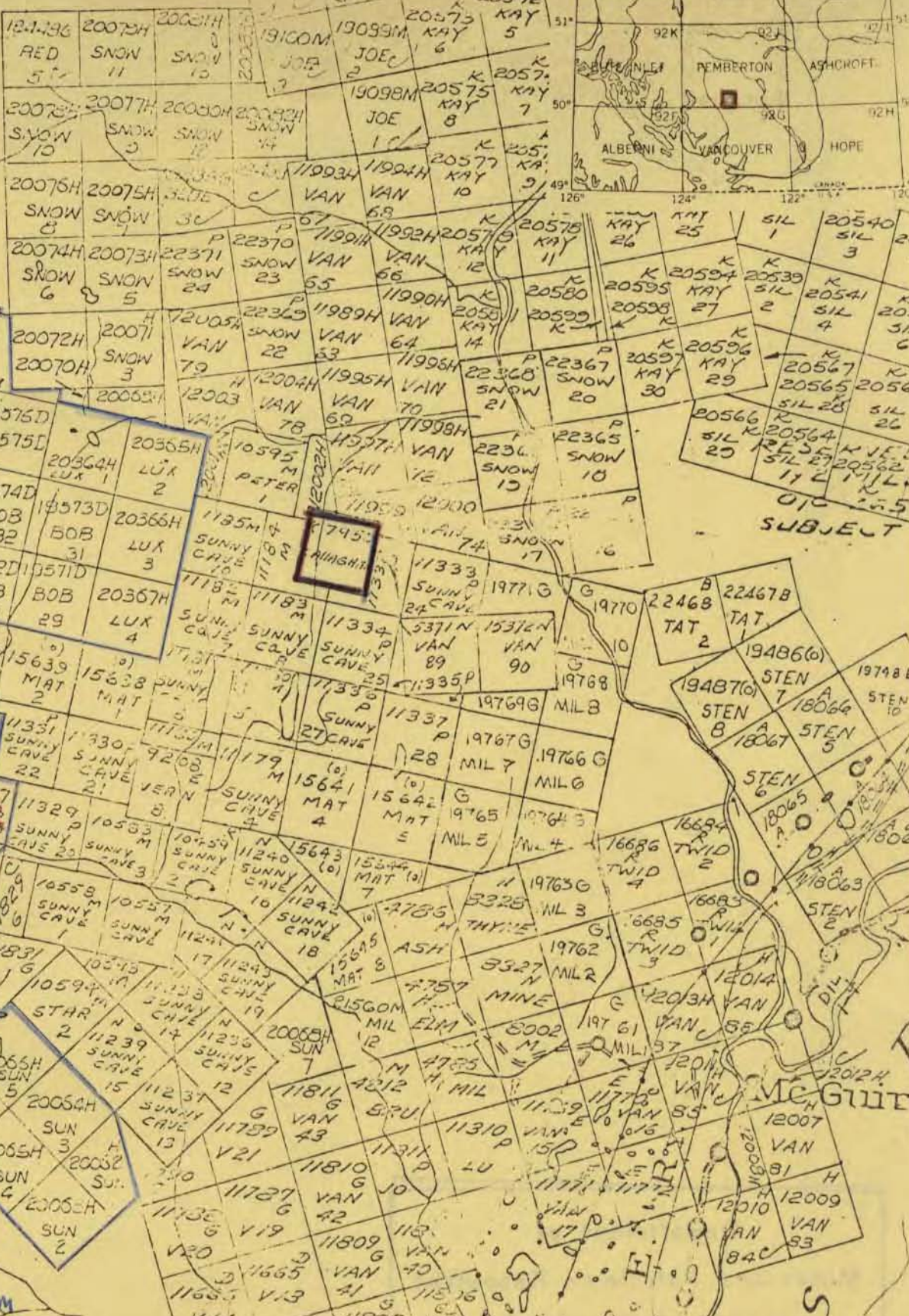
Total cost for eight day period = \$4,126.50

LOCATION OF CORE STORAGE.

The core from this hole is stored in Vancouver, B.C. at 1661
Victoria Drive.



- 3 -




SUBJECT

Handwritten: Diamond Drilling

TEDI CLAIM BOUNDARY

TEDI RESOURCES LTD
BRANDYWINE CREEK CLAIMS

LOCATION MAP



Brandywine Creek

Property Tedi Resources Ltd.Sheet No. 2Hole No. ST-2

Project No.

N.T.S.

Core Size:

Lat.		Elev.		Dip		Collared		Logged by:					
Dep.		Depth		Bearing		Completed		ASSAYS					
Footage	Rec'y	Rock Type/Alteration		Graphic Log	Mineralization/Structure		% Sulfides	Sample No.	Lt.				
311-323		Sheared, bleached talcy diorite, sim to 300-304.5			Fine dissem. sulph.								
323-348		Sheared grey-green med. gr. talcy diorite.											
348-352.5		Bleached, sheared, schistose talcy diorite.			Fair to good sulph. incl. galena								
352.5-357		Grey-green, f.gr. volc. Brecciated*			Good galena, py, sphal. cpy.								
357-375		Grey-green med. gr. schistose volc. Occas. bleached sects.			Minor dissem sulphides.								
375-390.5		Grey-green talc schist. Some bleached sects.			Minor dissem. sulph								
390.5-393		Felsite, light coloured, mostly clay gouge.											
393.		Drill rods stuck in the hole.											

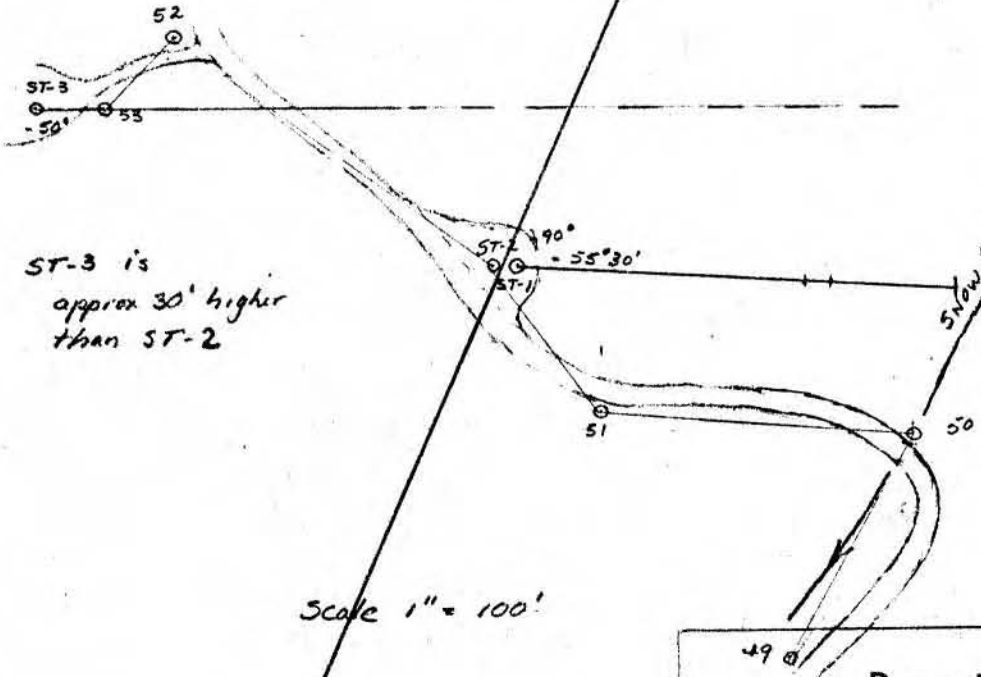
Logged by
R. h. Rose P.ENC.



Location of D.D.H.'s
ST-1, 2 & 3.

BOB #25
19567 D

Sunnycave #1
10558 M



ST-3 is
approx 30' higher
than ST-2

Scale 1" = 100'

Department of
Mines and Petroleum Resources
ASSESSMENT REPORT
NO. **4942** M.P. **#2**

ROBERT L. ROCOE, P. ENG.
4675 Skyline Drive,
North Vancouver, B.C.

CERTIFICATE

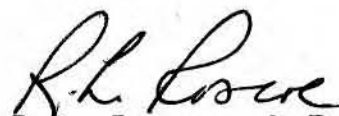
I, Robert L. Roscoe, certify as follows:

I am a registered member of the Association of Professional Engineers of the Province of British Columbia.

I graduated from Queen's University, Kingston, Ontario, in 1944 with a B.Sc. degree in Mining Engineering. I have also taken one year in post-graduate work in geology at the same university.

I have been associated with the mining industry in a professional capacity for twenty-seven years.

I have examined and logged diamond drill hole ST 2 which was drilled on the Tedi Resources Ltd. claims .


R.L. Roscoe, P.Eng.

April 17, 1974.