

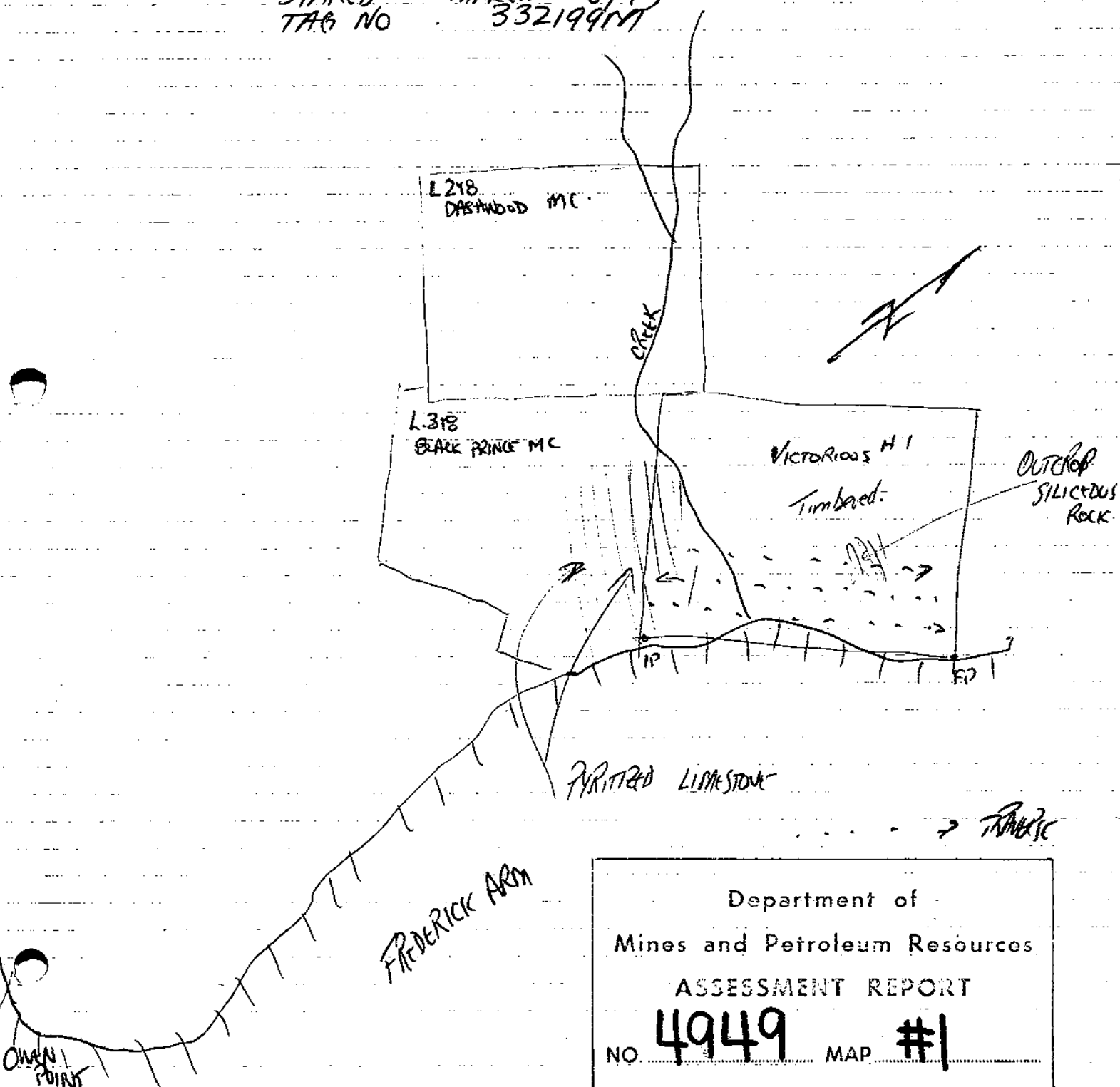
VICTORIOUS
VANCOUVER MINING DIVISION
PROSPECTING REPORT

92K/6W

4949

PROSPECTING REPORT

VICTORIOUS #1 M.C.
MAP # 92K/6W
RECORD NO. 22496
RECORDED MARCH 28/73
STAKED MARCH 26/73
TAG NO 332199MT



Department of
Mines and Petroleum Resources
ASSESSMENT REPORT
NO. 4949 MAP #1

REPORT:

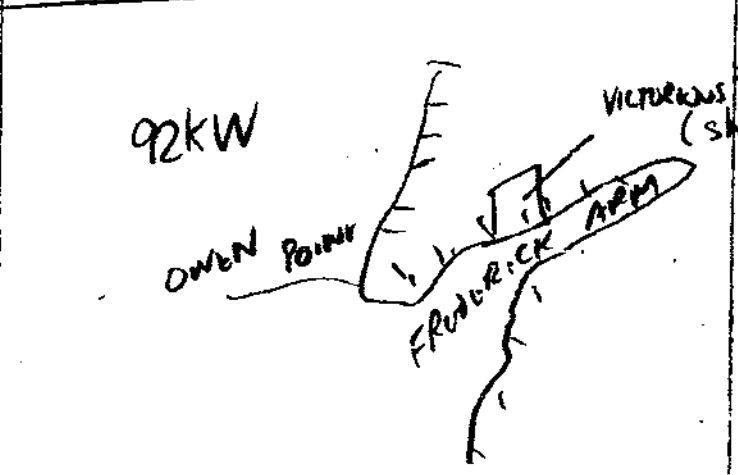
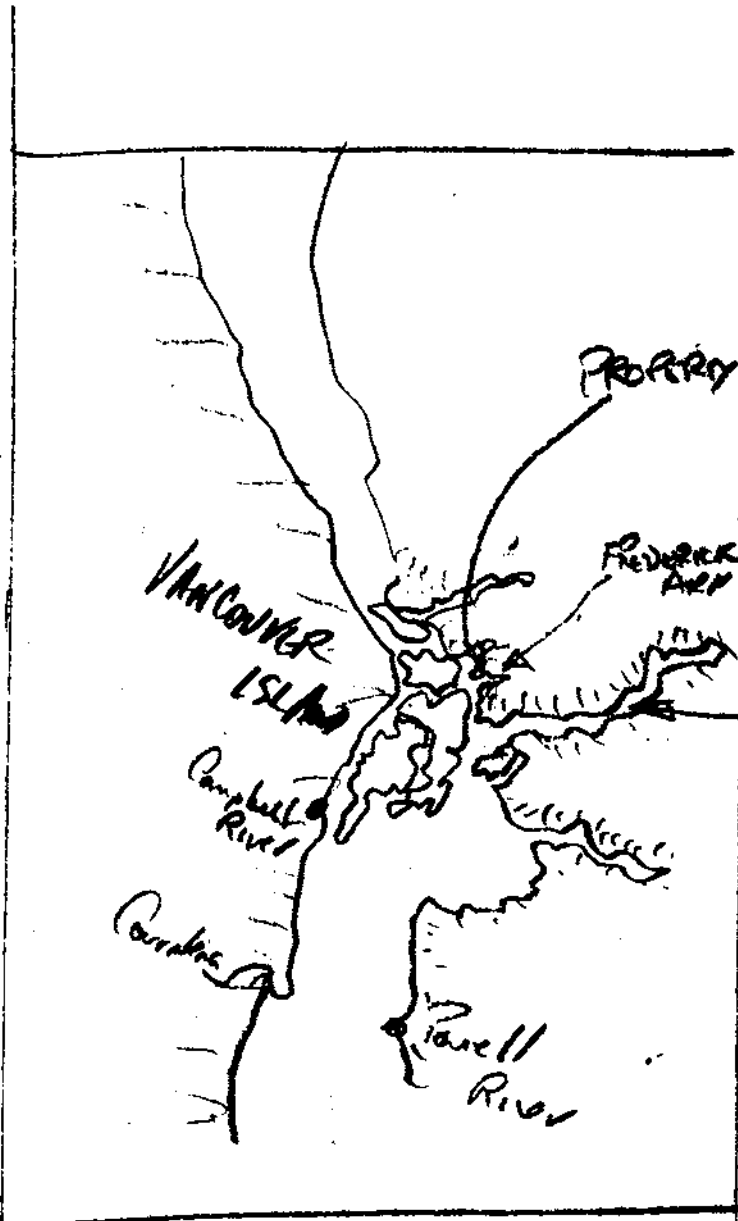
TRAVERSES ON TWO SEPARATE OCCASIONS WERE MADE IN AN ATTEMPT TO LOCATE OLD WORKINGS AND FAVOURABLE HOST ROCK (QUARTZ) ASSOCIATED WITH THE ORE AT THE BLUEBELLS M.C. LOCATED UP CREEK TO THE WEST. SILICEOUS ROCK WAS NOTICED WHERE INDICATED AND PYRITIZED LIMESTONE STRIKES INTO THE BANK FROM A WESTERLY DIRECTION. MINERALIZATION SPARSE. PLANS ARE FOR A DETAILED SYSTEMATIC PROSPECTING TRAVEL IN 1974.

COSTING.:

TIME ON GROUND	10 HRS @ 4.00 =	40.00
TRAVEL (FLOAT PLANE)		140.00
TRAVEL CAR		20.00
FOOD		20.00
		<hr/>
		\$ 220.00

Pete Buehler.

Department of	
Mines and Petroleum Resources	
ACCESSIBILITY REPORT	
NO. 4949	MAP



Department of
 Mines and Petroleum Resources
 ASSESSMENT REPORT
 NO. 4949 MAP #2