

5065 I

COMET INDUSTRIES LTD.

92I/10W

2502-1177 WEST HASTINGS STREET / VANCOUVER I. CANADA / PHONE. 684-7521

PERCUSSION DRILLING REPORT

on the

#1 BCD GROUP OF MINERAL CLAIMS

of

COMET INDUSTRIES LTD.

in the

KAMLOOPS MINING DIVISION

of

BRITISH COLUMBIA

Note: The report in this binder contains the data required by:

B.C. Reg. 205/73

MINERAL ACT

Regulations made by Order-in-Council No. 2542,
approved July 24, 1973.

"REGULATIONS GOVERNING ASSESSMENT WORK UNDER
THE MINERAL ACT"

Department of

Mines and Petroleum Resources

ASSESSMENT REPORT

NO. 5065 MAP.....

CONTENTS

	<u>Page</u>
List of Claims forming the #1 BCD Group	1
#1 Claim Map	2
Itemized Cost Statement	3
#2 Surface Plan showing locations of drill holes	4
List of holes and their relevant data	5
Assay Table	6
Drilling Company's Cost Statement	7

THE "#1 BCD" GROUP OF MINERAL CLAIMS

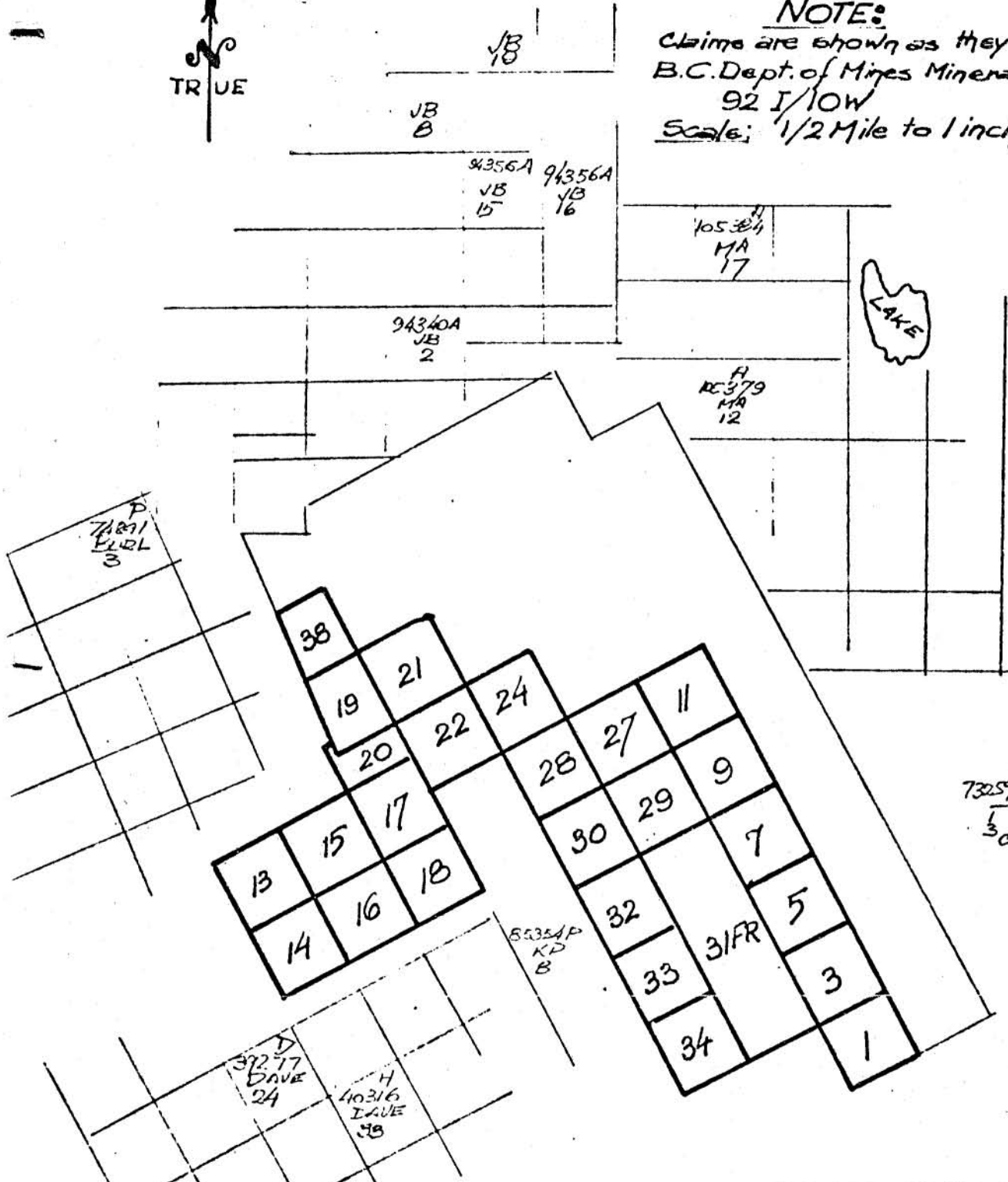
The "#1 BCD" Group of Mineral Claims consists of 25 (twenty-five) full sized Mineral Claims and 1 (one) Fractional Mineral Claim in the northeast part of the Guichon Batholith, Kamloops Mining Division, of British Columbia.

The list of these claims is as follows:-

<u>Name of Claim</u>	<u>Record No.</u>	<u>Expiry Date</u>
BCD #1	121357 K	Aug 9, 1974
BCD #3	121359 K	"
BCD #5	121361 K	"
BCD #7	121363 K	"
BCD #9	121365 K	"
BCD #11	121367 K	"
BCD #13	121369 K	"
BCD #14	121370 K	"
BCD #15	121371 K	"
BCD #16	121372 K	"
BCD #17	121373 K	"
BCD #18	121374 K	"
BCD #19	121375 K	"
BCD #20	121376 K	"
BCD #21	121377 K	"
BCD #22	121378 K	"
BCD #24	121380 K	"
BCD #27	121383 K	"
BCD #28	121384 K	"
BCD #29	121385 K	"
BCD #30	121386 K	"
BCD #31 FR	121387 K	"
BCD #32	121388 K	"
BCD #33	121389 K	"
BCD #34	121390 K	"
BCD #38	121394 K	"



NOTE:
Claims are shown as they are on the
B.C. Dept. of Mines Mineral Claim Map
92 I/10W
Scale: 1/2 Mile to 1 inch



COMET INDUSTRIES LTD.

Department of
Mines and Petroleum Resources
ASSESSMENT REPORT
NO. 5065 I MAP #1

CLAIM MAP
BCD GROUP

ITEMIZED COST STATEMENT

Percussion drilling of 5 (five) vertical drill holes for a total footage of 1280 ft.		
1. Drilling charges: 1280 ft. @ \$3.50/ft.		\$ 4,480.00
2. Bulldozer rental (to assist movement of drilling and plow snow from approach route)		284.93
Geochemical Analyses:		
(Atomic absorption - Spectrometer) for ppm Cu		
114 assays @ \$1.00/assay		\$ 114.00
Rock sample preparation for assays		
114 samples @ \$0.50/sample		57.00
Test tubes and tube racks		26.25
Supervision and report preparation by field supervisor (17-23 (incl) April 1974 and 24, 25 May 1974)		
9 days @ \$70.00/day		\$ 630.00
Room & Board for 7 days @ \$20.00/day		140.00
Truck rental for 7 days @ \$10.00/day		70.00
		<hr/>
Total:		\$ 5,802.18

--Five thousand, eight hundred and two--18/100 dollars

Note:

The drilling and bulldozer work was done by:
 JOSCO MINING CO. LTD.
 P.O. Box 665, Kamloops, B.C.

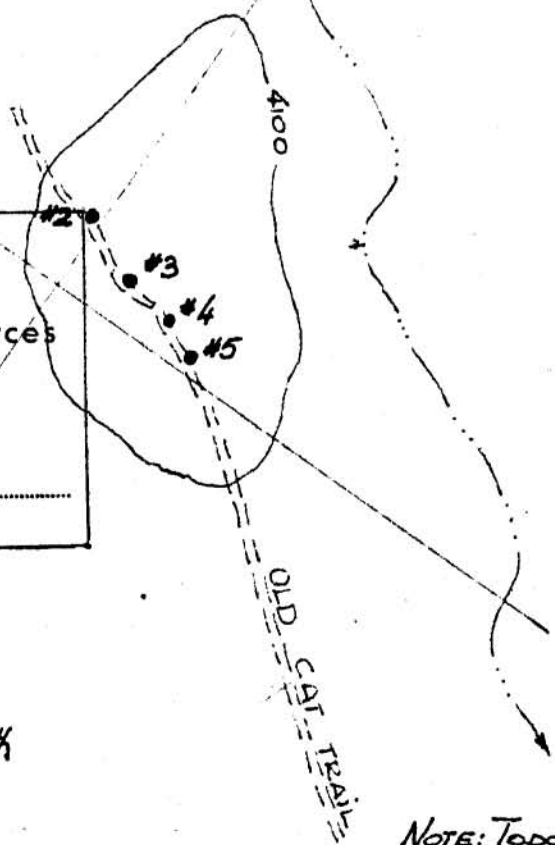
The assaying, sample preparation and testtubing of samples by:
 KAMLOOPS RESEARCH & ASSAY LABORATORY LTD.
 P. O. Box 946, Kamloops, B.C.



BCD#8 M.C.

BCD#6 M.C.

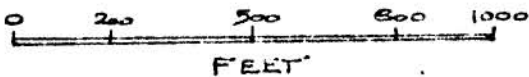
Department of
 Mines and Petroleum Resources
 ASSESSMENT REPORT/
 NO. 5065 I MAP #2



Surface plan

Location of drill-holes

#2 BCD^{on} Claim Group
 NE part of the Guichon Batholith
 Kamloops M.D.
 NTS 92 I/10W
 Scale: 1" = 400'



NOTE: Topography & Elevation based on Noranda Exp. Project #1023 Base Map

LIST OF HOLES

<u>No.</u>	<u>Depth of Overburden</u>	<u>Length:</u>	<u>Cased:</u>
#1	No bedrock	100 ft.	60 ft. vertical
#6	15 ft.	280 ft.	15 ft. vertical
#7	15 ft.	300 ft.	15 ft. vertical
#8	10 ft.	300 ft.	10 ft. vertical
#9	10 ft.	300 ft.	10 ft. vertical

ASSAY TABLE

The table shows ppm Cu values correlated with hole depths.

METHOD: 100 Mesh; Atomic Absorption; Hot Acid Extraction.

<u>DEPTH</u>	<u>HOLE #6</u>	<u>HOLE #7</u>	<u>HOLE #8</u>	<u>HOLE #9</u>
0 - 10	-	-	-	-
10 - 20	196	122	114	56
20 - 30	122	100	110	90
30 - 40	112	120	138	116
40 - 50	84	90	70	112
50 - 60	106	120	158	96
60 - 70	108	130	74	112
70 - 80	106	108	130	108
80 - 90	118	144	164	100
90 - 100	122	148	154	92
100 - 110	140	148	152	100
110 - 120	100	106	148	132
120 - 130	86	100	130	94
130 - 140	80	80	146	94
140 - 150	86	120	132	74
150 - 160	116	132	152	72
160 - 170	110	156	142	124
170 - 180	98	162	134	80
180 - 190	104	172	130	88
190 - 200	104	182	134	122
200 - 210	158	154	134	120
210 - 220	156	134	126	108
220 - 230	136	136	120	134
230 - 240	142	128	140	114
240 - 250	192	110	146	100
250 - 260	132	116	142	94
260 - 270	114	110	100	100
270 - 280	108	114	128	86
280 - 290	-	118	144	90
290 - 300	-	116	100	96

Phone: 372-7523
579-9127

JOSCO MINING CO. LTD.
P.O. Box 665, Kamloops, B. C. V2C 5L7

May 1, 1974

Comet Industries Ltd.
2502 - 1177 W. Hastings St.
Vancouver, B. C.

Dear Sirs: Attention: Mr. J. R. Wiley


Following is a statement of our account for percussion drilling on the North area of your property in the east Highland area, during the period April 20 to May 1, 1974:

<u>Hole No.</u>	<u>Bedrock Depth</u>	<u>Feet Cased</u>	<u>Total Footage Drilled</u>
R.A. - 1	60 ft.	60 ft.	100 ft.
R.A. - 2	10 ft.	10 ft.	300 ft.
R.A. - 3	20 ft.	20 ft.	300 ft.
R.A. - 4	15 ft.	15 ft.	300 ft.
R.A. - 5	10 ft.	10 ft.	320 ft.
R.A. - 6	15 ft.	15 ft.	280 ft.
R.A. - 7	15 ft.	15 ft.	300 ft.
R.A. - 8	10 ft.	10 ft.	300 ft.
R.A. - 9	10 ft.	10 ft.	<u>300 ft.</u>

Total footage drilled 2500 ft.

Drilling charges: 2500 ft. @ \$ 3.50 per ft. \$ 8750.00
Bulldozer rental per attached account from R. Davis \$ 569.87
Total amount due \$ 9319.87

Yours very truly


John W. Scott
Josco Mining Co. Ltd.