

# 5065 II

## COMET INDUSTRIES LTD.

## 92I/10W

2502-1177 WEST HASTINGS STREET / VANCOUVER I. CANADA / PHONE. 684-7521

PERCUSSION DRILLING REPORT  
on the  
#2 BCD GROUP OF MINERAL CLAIMS  
of  
COMET INDUSTRIES LTD.  
in the  
KAMLOOPS MINING DIVISION  
of  
BRITISH COLUMBIA

Note: The report in this binder contains the data required by:

B.C. Reg. 205/73

MINERAL ACT

Regulations made by Order-in-Council No. 2542,  
approved July 24, 1973.

"REGULATIONS GOVERNING ASSESSMENT WORK UNDER  
THE MINERAL ACT"

Department of  
Mines and Petroleum Resources  
ASSESSMENT REPORT

NO. 5065 MAP.....

CONTENTS

	<u>Page</u>
List of Claims forming the #2 BCD Group.	1
#3 Claim Map.	2
Itemized Cost Statement.	3
#4 Surface Plan showing locations of drill holes.	4
List of holes and their relevant data.	5
Assay Table.	6
Drilling Company's Cost Statement.	7

THE "#2 BCD" GROUP OF MINERAL CLAIMS

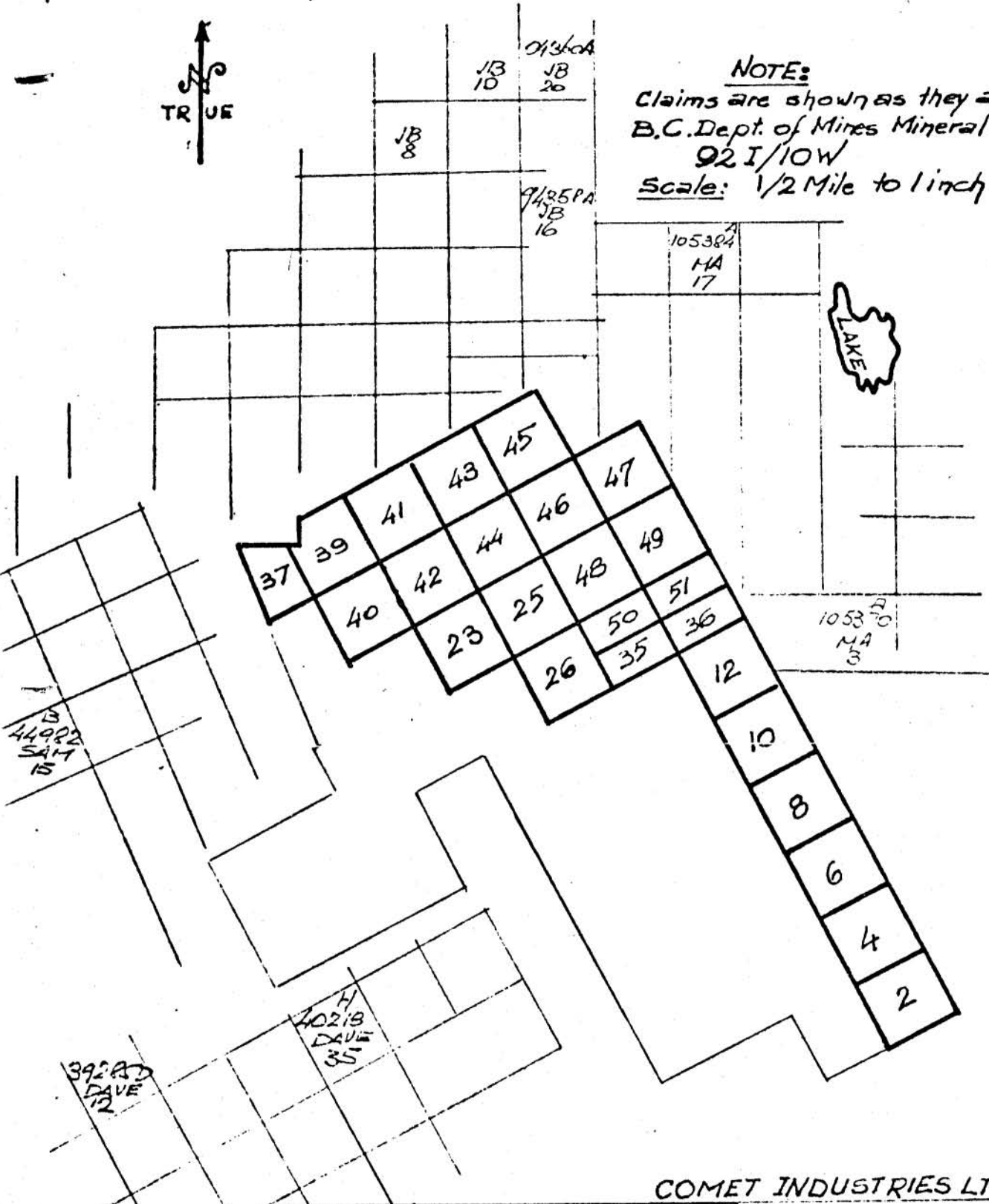
The "#2 BCD" Group of Mineral Claims consists of 25 (twenty-five) full sized Mineral Claims in the northwest part of the Guichon Batholith, Kamloops Mining Division, of British Columbia.

The list of these claims is as follows:-

<u>Name of Claim</u>	<u>Record No.</u>	<u>Expiry Date</u>
BCD #2	121358 K	Aug 9, 1974
BCD #4	121360 K	"
BCD #6	121362 K	"
BCD #8	121364 K	"
BCD #10	121366 K	"
BCD #12	121368 K	"
BCD #23	121379 K	"
BCD #25	121381 K	"
BCD #26	121382 K	"
BCD #35	121391 K	"
BCD #36	121392 K	"
BCD #37	121393 K	"
BCD #39	121395 K	"
BCD #40	121396 K	"
BCD #41	121397 K	"
BCD #42	121398 K	"
BCD #43	121399 K	"
BCD #44	121400 K	"
BCD #45	121401 K	"
BCD #46	121402 K	"
BCD #47	121403 K	"
BCD #48	121404 K	"
BCD #49	121405 K	"
BCD #50	121406 K	"
BCD #51	121407 K	"



NOTE:  
Claims are shown as they are on the  
B.C. Dept. of Mines Mineral Claim Map  
92 I/10W  
Scale: 1/2 Mile to linch



COMET INDUSTRIES LTD.

Department of  
Mines and Petroleum Resources  
ASSESSMENT REPORT  
NO. 5065 II MAP #3

CLAIM MAP  
"#2 BCD" GROUP

ITEMIZED COST STATEMENT

Percussion drilling of 4 (four) vertical  
drill holes for a total footage of 1220 ft.

1. Drilling Charges: 1220 ft. @ \$3.50/ft.	\$ 4,270.00
2. Bulldozer rental (to assist movement of drill rig and plow snow from approach route	284.94

Geochemical Analyses:

(Atomic absorption - Spectrometer) for ppm Cu 118 assays @ \$1./assay	\$ 118.00
Rock sample preparation for assays 118 samples @ \$0.50/sample	59.00
Test tubes and tube racks	26.25

Supervision and report preparation by field  
supervisor (24-30 (incl) April, 1974 and  
26, 27 May 1974)

9 days @ \$70.00/day	\$ 630.00
Room & Board for 7 days @ \$20./day	140.00
Truck rental for 7 days @ \$10./day	70.00

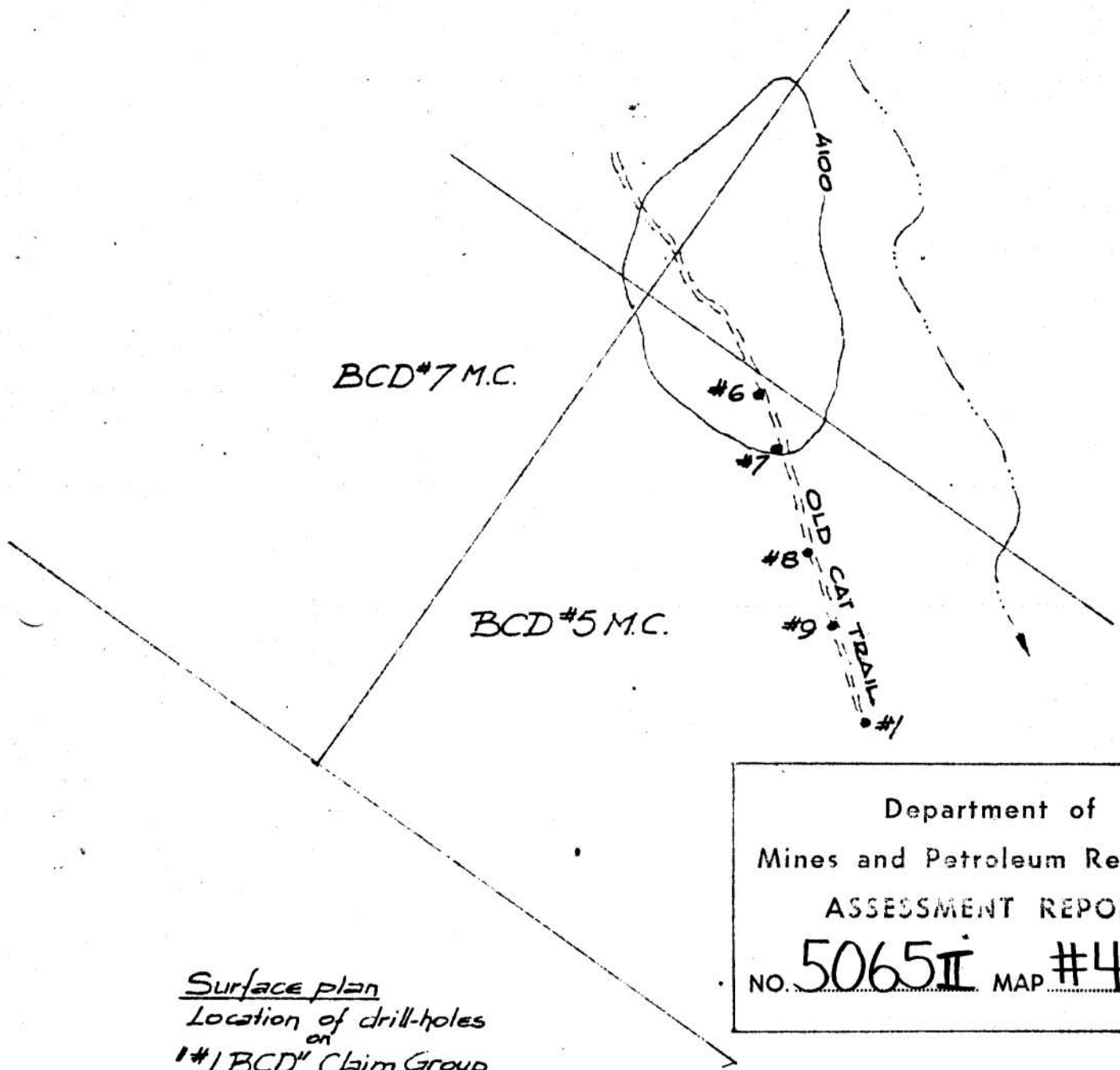
Total:	\$ 5,598.19
--------	-------------

-- Five Thousand, Five Hundred and Ninety-eight --19/100 dollars

Note:

The drilling and bulldozer work was done by:  
JOSCO MINING CO. LTD.,  
P. O. Box 665, Kamloops, B.C.

The assaying, sample preparation and testtubing of samples by:  
KAMLOOPS RESEARCH & ASSAY LABORATORY LTD.,  
P. O. Box 946, Kamloops, B.C.



Surface plan  
Location of drill-holes  
on  
#1 BCD Claim Group  
NE part of the Guichon Batholith  
Kamloops M.D.  
NTS 92 I/10W  
Scale: 1" = 400'



NOTE: Topography & Elevation based on Noranda Exp Project #1023 Base Map

LIST OF HOLES

<u>No.</u>	<u>Depth of Overburden</u>	<u>Length</u>	<u>Cased:</u>
#2	10 ft.	300 ft.	10 ft. vertical
#3	20 ft.	300 ft.	20 ft. "
#4	15 ft.	300 ft.	15 ft. "
#5	10 ft.	320 ft.	10 ft. "

ASSAY TABLE

The table shows ppm Cu values correlated with hole depths.

METHOD: 100 Mesh; Atomic Absorption; Hot Acid Extraction.

<u>DEPTH</u>	<u>HOLE #2</u>	<u>HOLE #3</u>	<u>HOLE #4</u>	<u>HOLE #5</u>
0 - 10	-	-	-	-
10 - 20	84	28	58	100
20 - 30	140	52	94	108
30 - 40	108	86	70	160
40 - 50	68	62	106	88
50 - 60	76	80	110	76
60 - 70	70	84	118	70
70 - 80	86	102	102	54
80 - 90	82	100	56	96
90 - 100	84	108	40	86
100 - 110	68	102	48	74
110 - 120	60	68	70	72
120 - 130	72	66	80	52
130 - 140	102	74	62	78
140 - 150	92	68	76	86
150 - 160	92	40	96	70
160 - 170	76	50	118	64
170 - 180	94	74	116	72
180 - 190	94	88	96	66
190 - 200	82	84	92	80
200 - 210	110	56	98	110
210 - 220	82	98	112	80
220 - 230	90	80	110	86
230 - 240	114	60	108	112
240 - 250	80	48	100	112
250 - 260	80	60	112	130
260 - 270	88	60	108	94
270 - 280	90	56	80	74
280 - 290	82	76	86	80
290 - 300	70	66	52	114
300 - 310	-	-	-	100
310 - 320	-	-	-	102



Phone: 372-7523  
579-9127

JOSCO MINING CO. LTD.  
P.O. Box 665, Kamloops, B. C. V2C 5L7

May 1, 1974

Comet Industries Ltd.  
2502 - 1177 W. Hastings St.  
Vancouver, B. C.

Dear Sirs: Attention: Mr. J. R. Wiley

Following is a statement of our account for percussion drilling on the North area of your property in the east Highland area, during the period April 20 to May 1, 1974:

<u>Hole No.</u>	<u>Bedrock Depth</u>	<u>Feet Cased</u>	<u>Total Footage Drilled</u>
R.A. - 1	60 ft.	60 ft.	100 ft.
R.A. - 2	10 ft.	10 ft.	300 ft.
R.A. - 3	20 ft.	20 ft.	300 ft.
R.A. - 4	15 ft.	15 ft.	500 ft.
R.A. - 5	10 ft.	10 ft.	320 ft.
R.A. - 6	15 ft.	15 ft.	280 ft.
R.A. - 7	15 ft.	15 ft.	300 ft.
R.A. - 8	10 ft.	10 ft.	300 ft.
R.A. - 9	10 ft.	10 ft.	300 ft.


Total footage drilled 2500 ft.

Drilling charges: 2500 ft. @ \$ 3.50 per ft. .... \$ 8750.00

Bulldozer rental per attached account from R. Davis ..... \$ 569.87

Total amount due ..... \$ 9319.87

Yours very truly



John W. Scott  
Josco Mining Co. Ltd.