

5084

REPORT ON LINE-CUTTING - 1974
WAP PROPERTY, CLEARWATER AREA
KAMLOOPS MINING DIVISION
N.T.S. 92P/16W

92P/16W

Claims: WAP 1-10 (Record Nos 126066-126075)
WAP 12 (Record No 126077)
WAP 14-71 (Record Nos 126079-126136)
WAP 73 (Record No 126138)
WAP 75-84 (Record Nos 126140-126149)

For: Amoco Canada Petroleum Company Ltd.

by: S.L. Putter

July 15, 1974

Department of
Mines and Petroleum Resources
ASSESSMENT REPORT
NO. 5084 MAP.

TABLE OF CONTENTS

	Page
DESCRIPTION OF WAP CLAIMS.....	1
LOCATION AND ACCESS.....	2
OWNERSHIP.....	2
LINE-CUTTING.....	3

APPENDIX

ASSESSMENT DETAILS AND BREAKDOWN OF COSTS	4
CERTIFICATE.....	8

FIGURES

#1 LOCATION MAP.....	1 inch = 100 miles
#2 CLAIM MAP.....	1 inch = 3,300 feet

MAP

#3 LINE-CUTTING MAP (Grid).....	1 inch = 400 feet
---------------------------------	-------------------

DESCRIPTION OF WAP CLAIMS

The WAP claims are located in the Kamloops Mining Division of Central British Columbia.

The following 150 WAP claims are in good standing.

	<u>Record Nos</u>	<u>Expiry Date</u>
WAP 1-10	126066-126075	June 28, 1975
WAP 12	126077	June 28, 1975
WAP 14-71	126079-126136	June 28, 1975
WAP 73	126138	June 28, 1975
WAP 75-84	126140-126149	June 28, 1975
WAP 85-138	126542-126595	August 6, 1975
WAP 145-156	126596-126607	August 6, 1975
WAP 1 Fr - 4 Fr.	not available	July 11, 1975

For assessment purposes, the WAP #1-84 claims have been grouped as follows:

<u>NORTH GROUP</u>	<u>Record Nos</u>
WAP 1-10	126066-126075
WAP 12	126077
WAP 14-42	126079-126107

SOUTH GROUP

WAP 43-71	126108-126136
WAP 73	126138
WAP 75-84	126140-126149

LOCATION AND ACCESS

The WAP claims are situated in the Kamloops Mining Division, 80 miles north of Kamloops, B.C. and 220 miles northeast of Vancouver, B.C.

Access to the claims is by logging roads, approximately 25 miles northwest from Clearwater. The roads are maintained by Clearwater Timber Products from whom permission to travel the roads is required. The WAP #1-84 claims are bounded on three sides by Logging Roads No 2, 6 and 8.

An up-to-date road construction map is available from the Clearwater Timber Products office in Clearwater.


OWNERSHIP

All 150 WAP claims are 100 per cent owned by Amoco Canada Petroleum Company Ltd.

LINE-CUTTING

A total of 77.6 line-miles of blazed grid line was cut on the WAP property by Durack Contracting Company Ltd under contract to Amoco Canada Petroleum Company Ltd. Contract price was \$145.00 per line-mile for a minimum of 60 line-miles. Copies of two invoices from the contractor are appended to this report.

July 15, 1974


S. L. Putter, B.Sc., M.Sc. (App)
Geologist

July 15, 1974


H.E.O. Neugebauer

APPENDIXASSESSMENT DETAILS AND BREAKDOWN OF COSTS

Property: WAP
Mining Division: Kamloops
Province: British Columbia
Location: Clearwater
Owner and Operator: Amoco Canada Petroleum Company Ltd.

Claims:

<u>NORTH GROUP</u>	<u>Record Nos</u>
WAP 1-10	126066-126075
WAP 12	126077
WAP 14-42	126079-126107
<u>SOUTH GROUP</u>	
WAP 43-71	126108-126136
WAP 73	126138
WAP 75-84	126140-126149

Date Started: June 6, 1974

Date Finished: June 21, 1974


Miles of line cut:

North Group.....	35.83 line miles
South Group.....	34.82 line miles
Off claims.....	<u>6.95 line miles</u>
TOTAL	77.60

Cost of line cut:


North Group.....	35.83 line miles @ \$145.00 = \$5,195.35
South Group.....	34.82 line miles @ \$145.00 = \$5,048.90

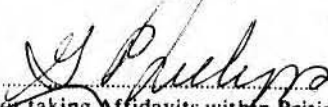
July 15, 1974


S. L. Putter, B.Sc., M.Sc. (App)

July 15, 1974


H.E.O. Neugebauer

Declared before me at the City
of Vancouver, in the
Province of British Columbia, this 6th
day of August 1974, A.D. 



A Commissioner for taking Affidavits within British Columbia or
A Notary Public in and for the Province of British Columbia.
Sub-Mining Recorder

CERTIFICATE


I, Sinai L. Putter, of the Municipality of Richmond,
in the Province of British Columbia, hereby certify:

1. That I am a geologist and a Fellow of the Geological Association of Canada with a residence address at Suite 304-645 Minoru Boulevard, Richmond, B.C.
2. That I am a registered Engineer-in-Training of the Association of Professional Engineers of the Province of British Columbia.
3. That I hold a B.Sc. degree and an M.Sc. (Applied) degree from McGill University.
4. That I have been practising my profession as a geologist for over six years.
5. That the work herein reported was performed under my direct supervision.

Dated at Vancouver this 15th day of July, 1974.



S.L. Putter, B.Sc. M.Sc. (App)



WAP NO.1 FR.

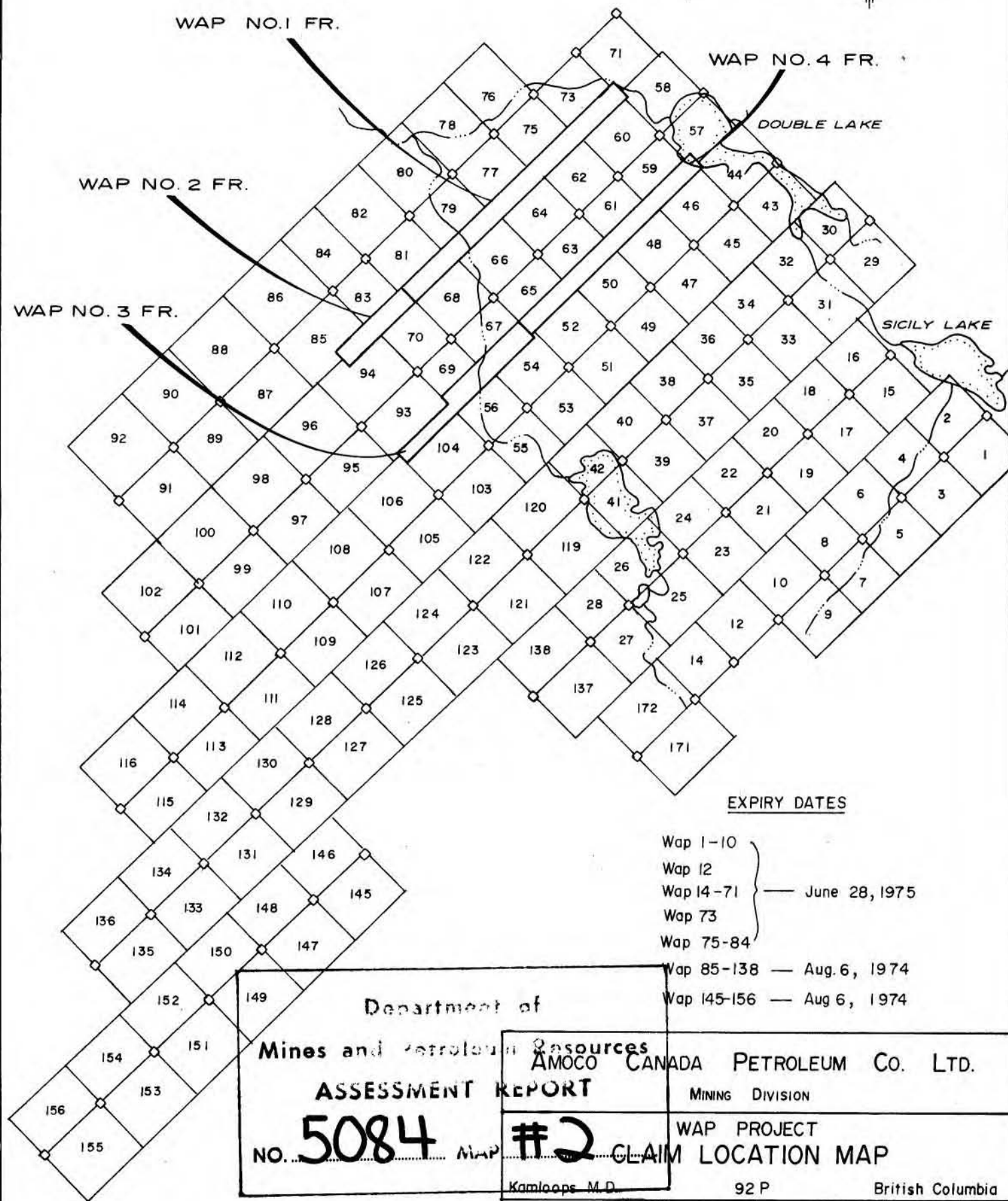
WAP NO.4 FR.

WAP NO.2 FR.

DOUBLE LAKE

WAP NO.3 FR.

SICILY LAKE



EXPIRY DATES

- Wap 1-10
- Wap 12
- Wap 14-71
- Wap 73
- Wap 75-84
- Wap 85-138 — Aug. 6, 1974
- Wap 145-156 — Aug 6, 1974

Department of
Mines and Petroleum Resources
AMOCO CANADA PETROLEUM CO. LTD.
ASSESSMENT REPORT
 MINING DIVISION
 WAP PROJECT
 NO. **5084** MAP # **2** CLAIM LOCATION MAP
 Kamloops, M.D. 92 P British Columbia

Drawn By	Altair	Checked By.	
Scale	1" = 3300'	Approved By	
Date	July, 1974	Drawing No.	

DURACK CONTRACTING COMPANY LTD.

P.O. BOX 2908 — SMITHERS, B.C. — PH. 847-9803

No 11 INVOICE DATE June 17 1974

NAME Asico Canada Petrochem
Company LTD.

ADDRESS 2160 - 1055 W. Hastings St.

TERMS VAN - 1 BC.

Quantity	JOB DESCRIPTION		
40	Mile of Junc Cutting on Wap. property		
	at 145.00 per mile	5,800	00 xx
<div style="border: 1px solid black; border-radius: 50%; padding: 20px; width: fit-content; margin: 0 auto;"> G.K. SLP. \$5,800.00 74C-009 </div>			
REC'D.		TOTAL	5,800 ⁰⁰ / _{xx}
BY			

RECEIVED
 JUN 25 1974
 MILLER
 19

74C-009 9471-443 = 5,800.00
 J.M.

INVOICE

DURACK CONTRACTING COMPANY LTD.

P.O. BOX 2908

SMITHERS, B.C.

PH. 847-9803


No 13

DATE June 22/74

NAME Amoco Canada petroleum
Company Ltd

ADDRESS 9160-1055 W Hastings St

TERMS

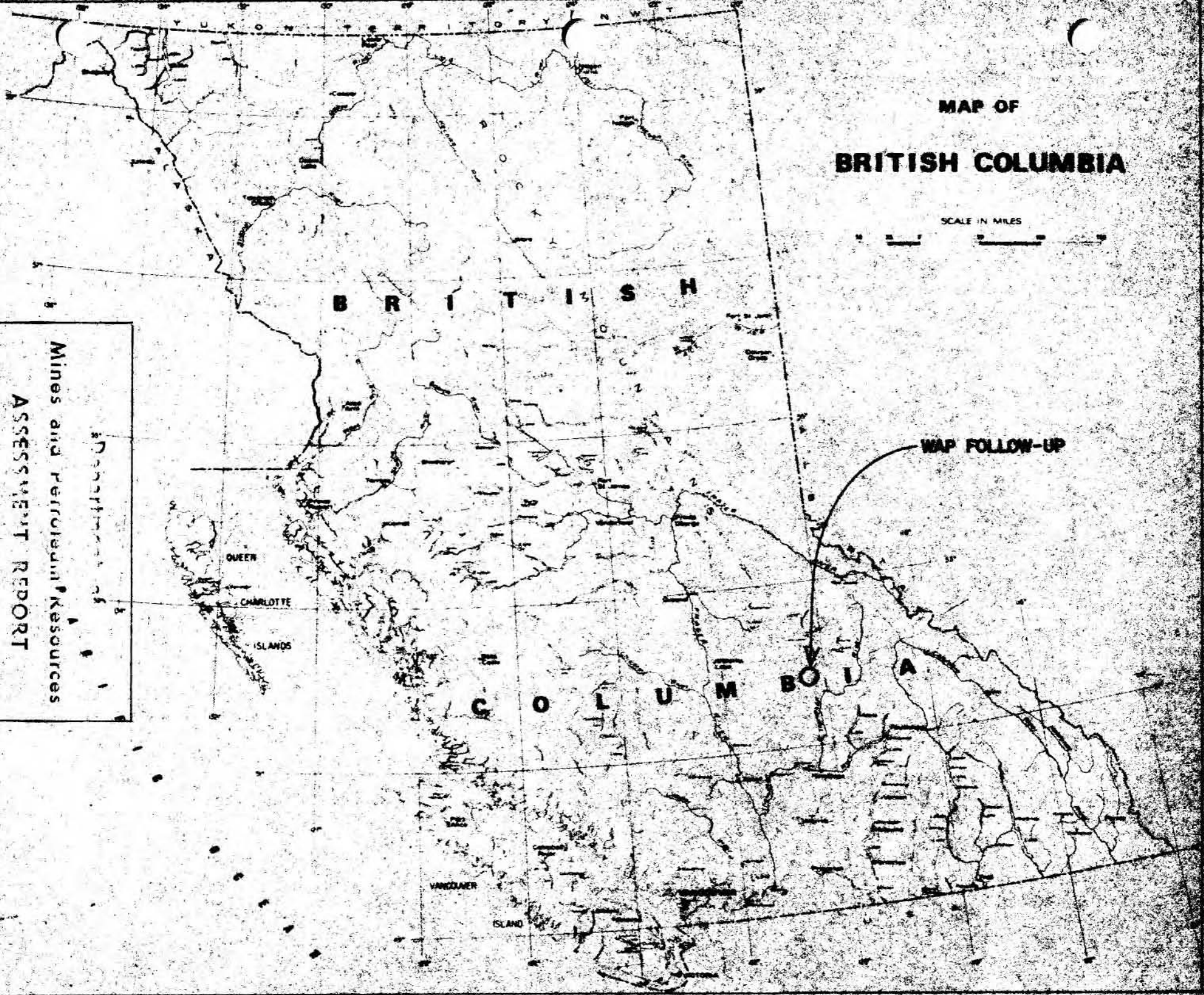
Quantity	JOB DESCRIPTION		
37	miles of Line Cutting on trap property at \$145 ⁰⁰ per mile	5,365	⁰⁰ / ₁₀₀
 74C-009			
REC'D.	BY	TOTAL	5,365 ⁰⁰ / ₁₀₀

MAP OF
BRITISH COLUMBIA

SCALE IN MILES



MAP FOLLOW-UP



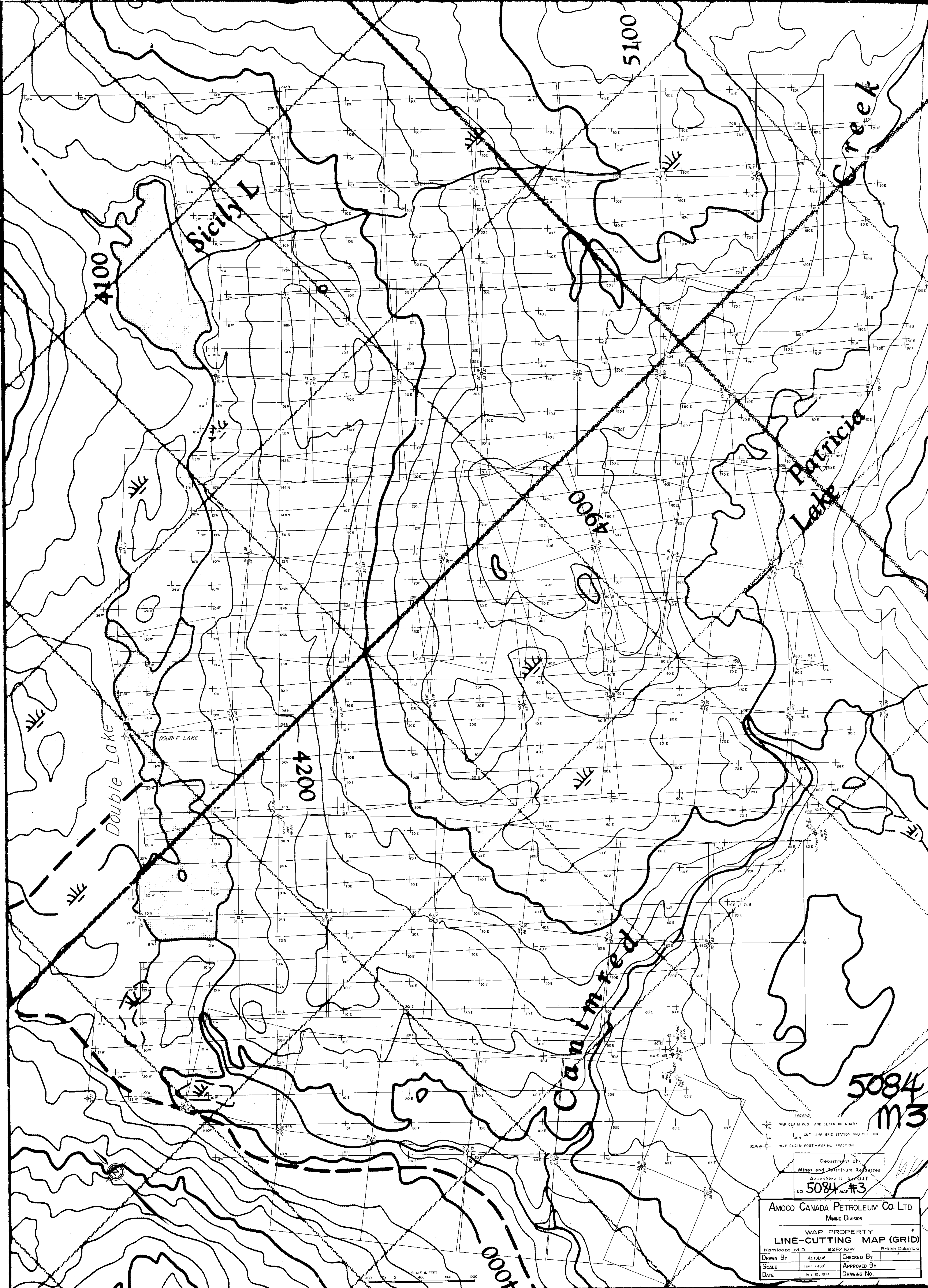
Department of

Mines and Petroleum Resources
ASSESSMENT REPORT

NO. 5084 #1

Map

#1



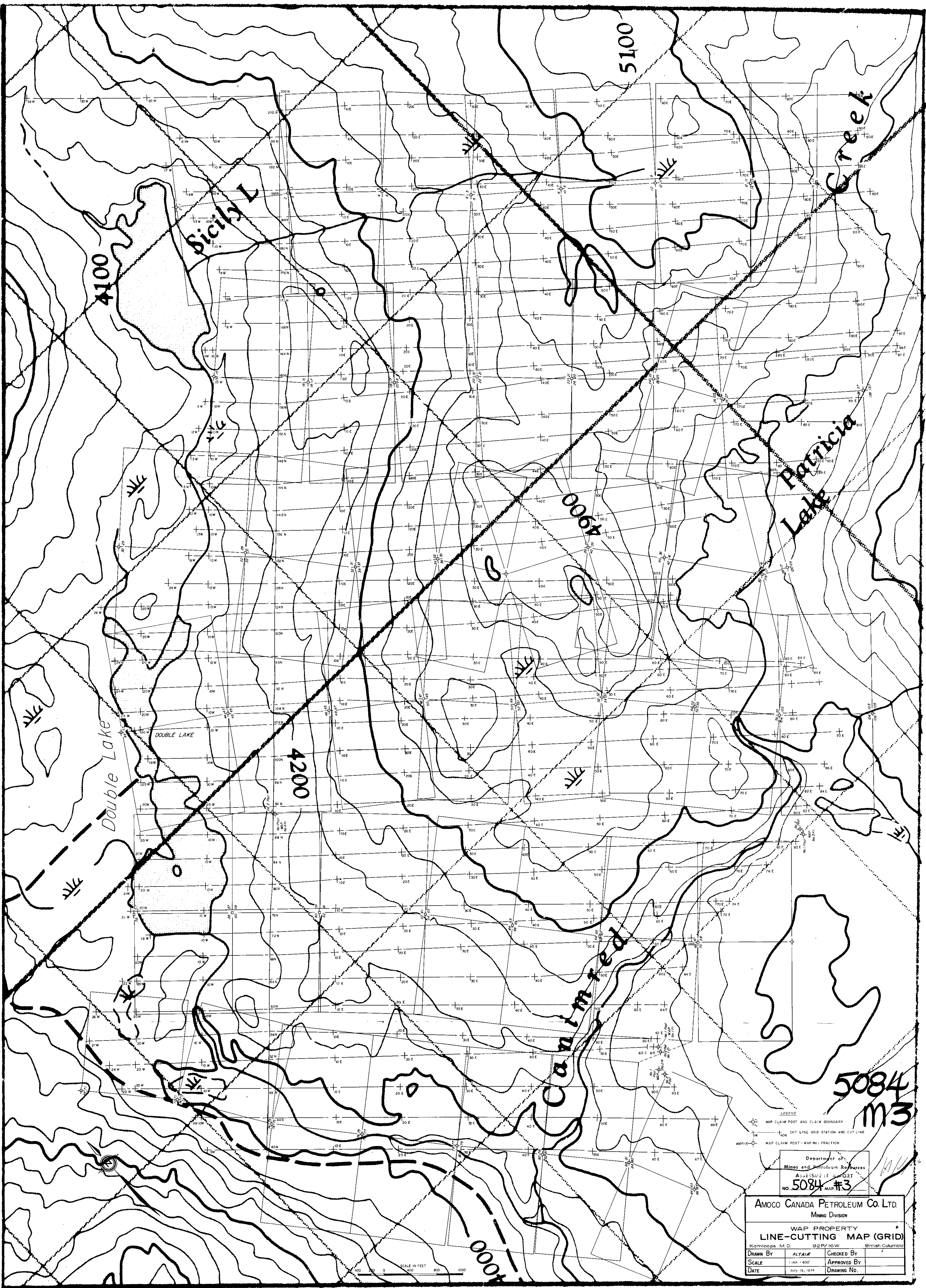
Department of
 Mines and Petroleum Resources
 ASSESSMENT REPORT
 NO. 5084 MAP #3

AMOCO CANADA PETROLEUM CO. LTD.
 Mining Division

WAP PROPERTY
LINE-CUTTING MAP (GRID)
 Kamloops, B.C. 92P/16W British Columbia

DRAWN BY	ACTAR	CHECKED BY	
SCALE	1 inch = 400'	APPROVED BY	
DATE	July 15, 1974	DRAWING No.	

5084 M3



4100

Sichyl L

5100

Street

Double Lake

DOUBLE LAKE

4200

4000

Patricia Lake

Camfed

5084
M3

LEGEND
WAP CLAIM POST AND CLAIM BOUNDARY
CUT LINE GRID STATION AND CUT LINE
WAP CLAIM POST - WAP #1 FRACTION

Department of
Mines and Petroleum Resources
ASSESSMENT REPORT
No. 5084 MAP #3

AMOCO CANADA PETROLEUM CO. LTD.
Mining Division

WAP PROPERTY
LINE-CUTTING MAP (GRID)
Kamloops M.D. 92P/16W British Columbia

DRAWN BY	ALTAIR	CHECKED BY	
SCALE	1 inch = 400'	APPROVED BY	
DATE	July 15, 1974	DRAWING No.	

SCALE IN FEET
0 200 400 600 800