

5119

1974 Assessment Report

93K/7W

TITLE	Shass Mountain Percussion Drill Program, July - August, 1974
AUTHORS	H.W. Sellmer and F.R. Harris
DATE	August, 1974
COMMODITY	Molybdenum
LOCATION-Area	Shass Mountain
-Mining Division	Omineca
-Coordinates	Latitude 54°21'N Longitude 124°55'
-NTS	93 K 7

AMAX VANCOUVER OFFICE

Department of	
Mines and Petroleum Resources	
ASSESSMENT REPORT	
NO. 5119	MAP.....

TABLE OF CONTENTS

INTRODUCTION

General Statement----- 1
Location and Access----- 1
History----- 1

PERCUSSION DRILL PROGRAM

General Statement----- 2
Results----- 2

TABLE I - Claim Status as of September 6, 1974

APPENDICES

- APPENDIX I - Statement of Costs
- II - Statement of Qualifications
- III - Percussion Drill Logs, 1974
- IV - Contractor's Agreements and Invoices

ILLUSTRATIONS

- #1 Figure 1 - Location Map-----After Page 1
- #2 - Claim Map----- (1"=1/2 mile)---After Page 1
- #3 - Percussion Drill Holes Location-(1"=1000')-In Pocket

INTRODUCTION

General Statement

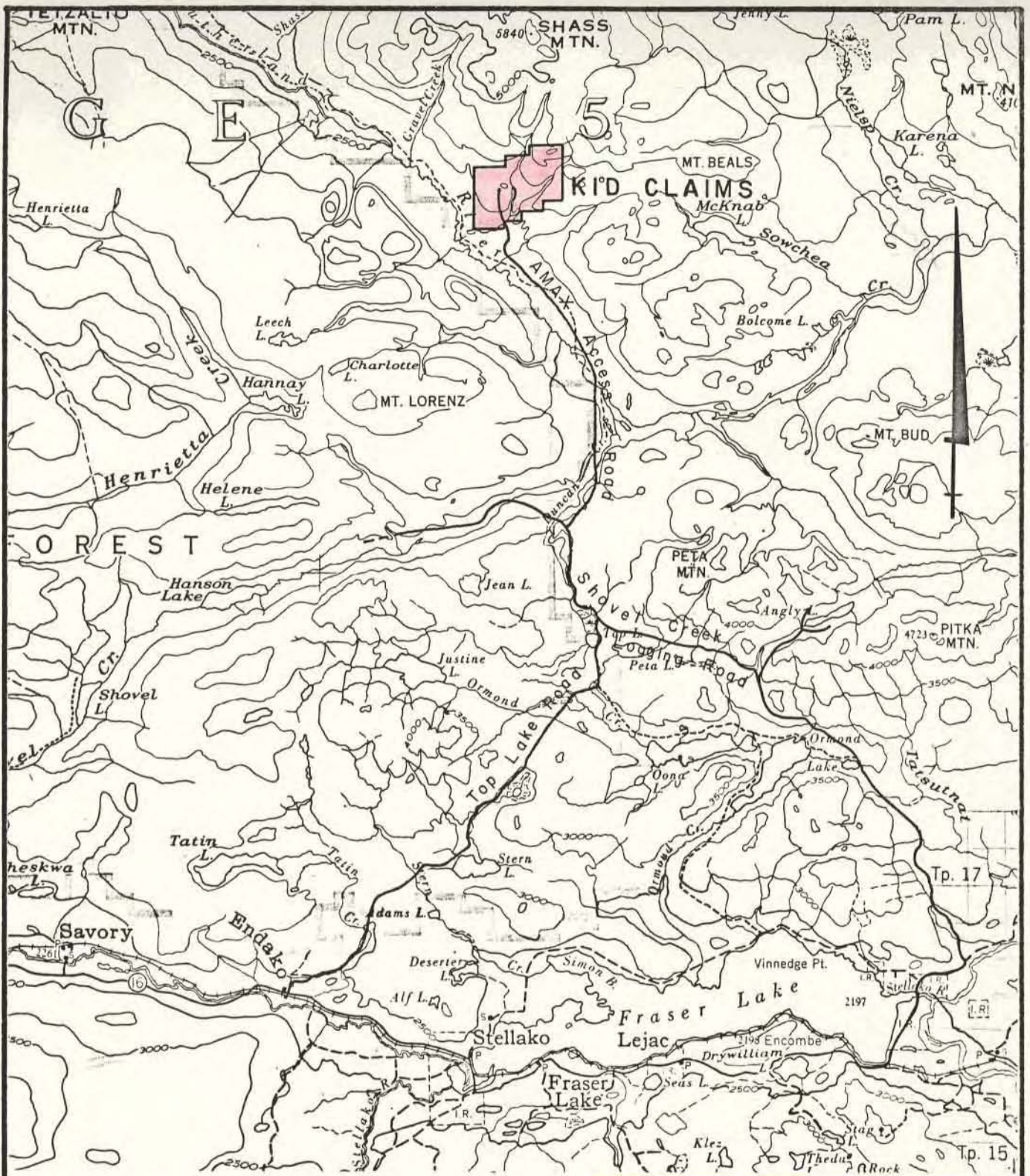
This report presents the results of a percussion drilling program on the Shass Mountain property in July and August 1974. Twenty-six holes were drilled for a total footage of 6670 feet. The program was carried out by Amax Exploration, Inc.

Location and Access

The Shass Mountain property consists of 43 claims (Kid 1 - 8, Kid 10, Kid 13 - 20, Kid 25, Kid 27 - 34, Kid 36, Kid 37, Kid 39 - 48, Kid 51, Kid 63, Kid 65, Kid 67, Kid 85) in central British Columbia at latitude $54^{\circ}21'N$, longitude $124^{\circ}55'W$. It is accessible via the Shovel Creek logging road or the Top Lake road, and a 12 mile road constructed by AMAX in 1970 (see Figure 1).

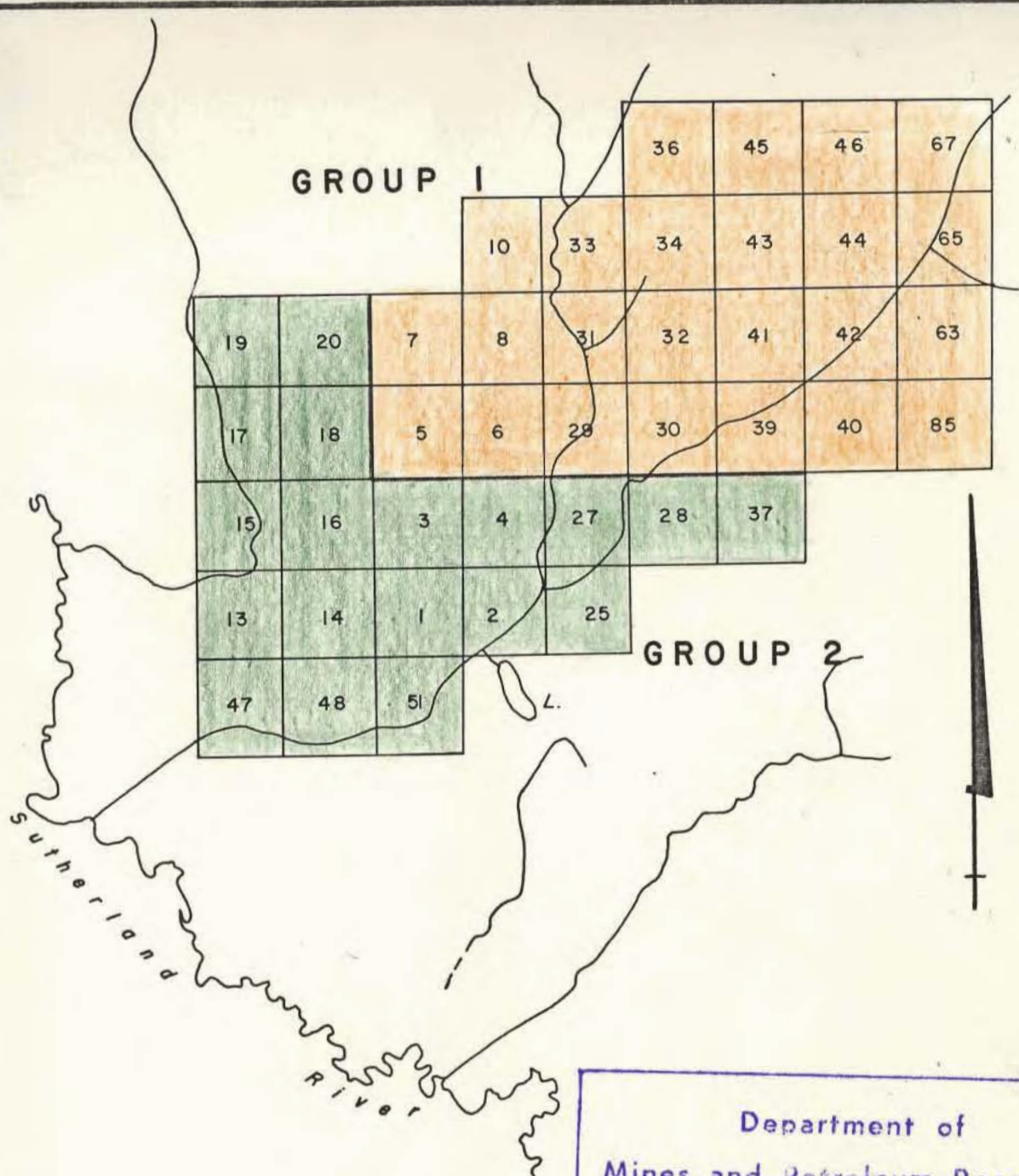
History

The area was discovered by AMAX prospecting crews in 1968. From 1968 to 1973, soil sampling, geological mapping, trenching and an induced polarization survey were carried out.



AMAX EXPLORATION INC. Department of
SHASS MOUNTAIN KID CLAIMS **PROPERTY** Petroleum Resources
 OMINECA MINING DIVISION — BRITISH COLUMBIA **ASSESSMENT REPORT**
LOCATION MAP NO. 5119 MAP #1

SCALE 4 0 4 MILES
 1 : 250,000



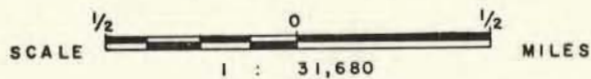
Department of
 Mines and Petroleum Resources
 ASSESSMENT REPORT
 NO. 5119 MAP #2

AMAX EXPLORATION INC.

**SHASS MOUNTAIN PROPERTY
 KID CLAIMS**

OMINECA MINING DIVISION — BRITISH COLUMBIA

CLAIM MAP



PERCUSSION DRILL PROGRAMGeneral Statement

The drill contract was let to the Josco Mining Company Ltd. of Kamloops, B.C. who used a truck mounted Atlas Copco percussion drill. Supervision was by F.R. Harris, assisted by B.C. Wright and J.K. Mortensen all of Vancouver, B.C. A total of 6670 feet were drilled in 26 holes between July 17 and August 17, 1974.

Results

Drill hole locations are indicated in Figure 3. Drill logs are provided in Appendix III.

H. W. Sellmer

H.W. Sellmer

August, 1974

F.R. Harris

TABLE I

CLAIM STATUS AS OF SEPTEMBER 6, 1974

Claim No.	Record No.	Anniversary Date	Rental Date	Group
Kid 1	62123	August 26, 1979	August 26, 1979	2
2	62124	August 26, 1979	August 26, 1978	2
3	62125	August 26, 1979	August 26, 1978	2
4	62126	August 26, 1979	August 26, 1978	2
5	62127	August 26, 1979	August 26, 1978	1
6	62128	August 26, 1979	August 26, 1978	1
7	62129	August 26, 1978	August 26, 1977	1
8	62130	August 26, 1979	August 26, 1978	1
10	62132	August 26, 1978	August 26, 1977	1
13	128269	Sept. 14, 1979	Sept. 14, 1979	2
14	62136	August 26, 1979	August 26, 1979	2
15	128270	Sept. 14, 1979	Sept. 14, 1979	2
16	62138	August 26, 1979	August 26, 1978	2
17	128271	Sept. 14, 1977	Sept. 14, 1977	2
18	62140	August 26, 1979	August 26, 1978	2
19	128272	Sept. 14, 1977	Sept. 14, 1977	2
20	128273	Sept. 14, 1977	Sept. 14, 1977	2
25	128258	Sept. 14, 1979	Sept. 14, 1979	2
27	62149	August 26, 1979	August 26, 1979	2
28	128259	Sept. 14, 1977	Sept. 14, 1977	2
29	62151	August 26, 1979	August 26, 1979	1
30	128260	Sept. 14, 1977	Sept. 14, 1977	1
31	62153	August 26, 1979	August 26, 1978	1
32	62154	August 26, 1977	August 26, 1977	1
33	62155	August 26, 1978	August 26, 1979	1
34	62156	August 26, 1977	August 26, 1977	1
36	62158	August 26, 1977	August 26, 1977	1
37	128261	Sept. 14, 1977	Sept. 14, 1977	1
39	128262	Sept. 14, 1977	Sept. 14, 1977	1
40	128263	Sept. 14, 1976	Sept. 14, 1976	1
41	62163	August 26, 1977	August 26, 1977	1
42	128257	Sept. 14, 1976	Sept. 14, 1976	1
43	62165	August 26, 1977	August 26, 1977	1
44	128264	Sept. 14, 1976	Sept. 14, 1976	1
45	62167	August 26, 1977	August 26, 1977	1
46	62168	August 26, 1976	August 26, 1976	1
47	128274	Sept. 14, 1979	Sept. 14, 1979	2
48	79024	August 6, 1979	August 6, 1979	2
51	79027	August 6, 1977	August 6, 1977	2
63	128265	Sept. 14, 1975	Sept. 14, 1975	1
65	128266	Sept. 14, 1975	Sept. 14, 1975	1
67	128267	Sept. 14, 1975	Sept. 14, 1975	1
85	128268	Sept. 14, 1975	Sept. 14, 1975	1

APPENDIX I

STATEMENT OF COSTS

Period of Work July 1 - August 20, 1974

Summary of Work

6,670 feet percussion drilling in 26 holes by Josco Mining Co. Ltd., P.O. Box 655, Kamloops, B.C.	\$19,762.00
Bulldozer rental, maintenance and hauling F&C Dozing, Box 5, Endako, B.C.	4,539.00

Personnel (Drill Supervision, Percussion Logs, Drill
Site Preparation)

F.R. Harris - Staff Geologist - 601-535 Thurlow Street, Vancouver 15 days @ \$72.00/day	1,080.00
B.C. Wright - Sr. Assistant - 3745 W 29th Avenue, Vancouver 28 days @ \$22.00/day	616.00
J.K. Mortensen - Sr. Assistant - Box 1016, Smithers, B.C. 25 days @ \$22.00/day	550.00

Room and Board

68 man days @ \$20.00/day	1,360.00
---------------------------	----------

Vehicle, Maintenance, and Repairs

50 days @ \$20.00/day	1,000.00
-----------------------	----------

Report Preparation and Drafting

100.00

TOTAL	\$29,007.00
-------	-------------

=====

Work to be applied as:

1 year Kid 63, 65, 67, 85
2 years Kid 40, 42, 44, 46
3 years Kid 7, 10, 17, 19, 20, 28, 30, 32, 33, 34, 36, 37, 39, 41, 43, 45, 51
4 years Kid 2, 3, 4, 5, 6, 8, 16, 18, 31
5 years Kid 1, 13, 14, 15, 25, 27, 29, 47, 48.

APPENDIX II

STATEMENT OF QUALIFICATIONS

H. W. Sellmer - STATEMENT OF QUALIFICATIONS

1964 B.Sc. Geology (Honours) University of B.C.
1966 M.Sc. Geology University of B.C.

Amax Exploration, Inc. - May 1, 1966

Staff Geologist - Planned, organized and supervised small property and prospect evaluation programs utilizing geochemical, geophysical and geological techniques. Assessed results and proposed new programs.

1970 - District Geologist -

Supervised all exploration work in a district. Interpreted the results of all exploration techniques in terms of major program objectives. Recommended mineral properties for option and favourable geological areas for prospecting programs. Handled preliminary negotiations for mineral properties, reviewed and prepared exploration contracts. Planned, organized and supervised and reported on all exploration programs in a district.

1974 - Regional Manager-Western Canada-

Overall responsibility for the exploration effort of the Company in Western Canada.

STATEMENT OF QUALIFICATIONS

F.R. Harris

Education

University of Western Ontario - B.Sc. Honours Geology 1961
University of New Brunswick - M.Sc. Geology 1964

Experience

- May 60 - May 64 - Summer employment while attending university with Geological Survey of Canada and the New Brunswick Department of Lands & Mines
- May 64 - June 70 - Ontario Department of Mines based in Thunder Bay. Party Chief - mapping and writing final reports on areas ranging from 100 to 150 square miles
- July 70 - Amax Exploration, Inc - Staff Geologist
Plans, organizes and supervises small property and prospect evaluation programs or assists with the planning and management of large property exploration programs utilizing all exploration techniques.
Selects, applies and interprets the most effective exploration approaches and techniques for any type of exploration survey.

APPENDIX III

PERCUSSION DRILL LOGS, 1974

* Note all holes drilled at -90°

SM-74-1

Date Drilled July 17-18, 1974

Claim Kid 4

Group 2

Remarks

0-105' Overburden

105-240' Medium grained biotite quartz monzonite

SM-74-2

Date Drilled July 18, 1974

Claim Kid 4

Group 2

Remarks

0-55' Overburden

55-165' Medium grained biotite quartz monzonite which is limonite stained from 55' to 90'

SM-74-3

Date Drilled July 19, 1974

Claim Kid 4

Group 2

Remarks

0-65' Overburden

65-250' Quartz monzonite, limonite stained from 65' to 80'

SM-74-4

Date Drilled July 21, 1974

Claim Kid 5

Group 1

Remarks

0-10' Overburden

10-50' Grey aphanitic felsite

50-260' Black argillite with a trace of pyrite

SM-74-5

Date Drilled July 22, 1974

Claim Kid 5

Group 1

Remarks

0-10' Overburden
10-50' Quartz monzonite, limonite stained from 10' to 30'
50-90' Grey to black argillite
90-110' Quartz monzonite
110-150' Black argillite

SM-74-6

Date Drilled July 23, 1974

Claim Kid 5

Group 1

Remarks

0-10' Overburden
10-290' Dark grey to black argillite cut by quartz veins

SM-74-7

Date Drilled July 23-24, 1974

Claim Kid 5

Group 1

Remarks

0-10' Overburden
10-60' Quartz monzonite
60-300' Quartz monzonite with inclusions of grey to black argillite

SM-74-8

Date Drilled July 25, 1974

Claim Kid 6

Group 1

Remarks

0-10' Overburden
10-240' Medium grained grey quartz monzonite

SM-74-9

Date Drilled July 30-31, 1974
Claim Kid 6
Group 1

Remarks
0-30' Overburden
30-290' Medium grained quartz monzonite

SM-74-10

Date Drilled July 31, 1974
Claim Kid 6
Group 1

Remarks
0-70' Overburden
70-300' Medium grained quartz monzonite with inclusions of black argillite from 170' to 220'

SM-74-11

Date Drilled August 1-2, 1974
Claim Kid 6
Group 1

Remarks
0-15' Overburden
15-110' Cache Creek group cut by quartz veins
110-140' Quartz monzonite with 30% inclusions of black argillite
140-300' Black argillite cut by quartz veins

SM-74-12

Date Drilled August 2, 1974
Claim Kid 6
Group 1

Remarks
0-40' Overburden
40-150' Limonite stained quartz monzonite with 10% inclusions of grey to black argillite

SM-74-13

Date Drilled August 3, 1974
Claim Kid 3
Group 2

Remarks
0-10' Overburden
10-300' Black argillite cut by quartz veins

SM-74-14

Date Drilled August 6-7, 1974
Claim Kid 3
Group 2

Remarks
0-15' Overburden
15-80' Black argillite
80-100' Quartz monzonite with inclusions of black argillite
100-300' Black argillite cut by quartz veins

SM-74-15

Date Drilled August 7-8, 1974
Claim Kid 3
Group 2

Remarks
0-30' Overburden
30-300' Medium grained biotite quartz monzonite

SM-74-16

Date Drilled August 8, 1974
Claim Kid 3
Group 2

Remarks
0-40' Overburden
40-290' Medium grained biotite quartz monzonite

SM-74-17

Date Drilled August 9, 1974

Claim Kid 6

Group 1

Remarks

0-20' Overburden

20-270' Limonite stained quartz monzonite containing 5% inclusions of grey to black argillite

SM-74-18

Date Drilled August 9-10, 1974

Claim Kid 8

Group 1

Remarks

0-30' Overburden

30-215' Medium grained quartz monzonite, limonite stained from 30' to 90'

SM-74-19

Date Drilled August 13-14, 1974

Claim Kid 16

Group 2

Remarks

0-15' Overburden

15-200' Grey to black argillite cut by quartz veins

SM-74-20

Date Drilled August 14, 1974

Claim Kid 16

Group 2

Remarks

0-20' Overburden

20-280' Quartz monzonite with a minor amount of aphanitic felsite

SM-74-21

Date Drilled August 14-15, 1974

Claim Kid 14

Group 2

Remarks

0-30' Overburden

30-300' Quartz monzonite with a minor amount of felsite

SM-74-22

Date Drilled August 15, 1974

Claim Kid 14

Group 2

Remarks

0-30' Overburden

30-100' Buff argillite

100-200' 50% buff argillite, 50% felsite

200-290' Medium grained biotite quartz monzonite

SM-74-23

Date Drilled August 16, 1974

Claim Kid 1

Group 2

Remarks

0-60' Overburden

60-180' Medium grained biotite quartz monzonite

180-260' Quartz monzonite with inclusions of black argillite

SM-74-24

Date Drilled August 16-17, 1974

Claim Kid 3

Group 2

Remarks

0-60' Overburden

60-290' Quartz monzonite with 15% inclusions of black argillite

SM-74-25

Date Drilled August 17, 1974

Claim Kid 3

Group 2

Remarks

0-80' Overburden

80-200' Grey to black argillite

SM-74-26

Date Drilled August 17, 1974

Claim Kid 16

Group 2

Remarks

0-60' Overburden

60-200' Black argillite

APPENDIX IV

CONTRACTOR'S AGREEMENT AND
INVOICES

(2/13)

AGREEMENT ENTERED INTO THIS 7th DAY OF November, 1973

BETWEEN: AMAX Exploration, Inc.,
601 - 535 Thurlow Street,
Vancouver, B.C.
V6E 3L6

the party of the first part, hereinafter referred to as the Client,

AND: Josco Mining Co. Ltd.,
P.O. Box 665,
Kamloops, B.C.

the party of the second part, hereinafter referred to as the Contractor.

WHEREAS the Client wishes to have performed certain percussion drilling on its Shass Mountain Property, British Columbia and whereas the Contractor, in consideration of payments hereinafter contained, undertakes to do the said percussion drilling commencing on or about the November 10th, 1973.

NOW THEREFORE IT IS WITNESSED:

GUARANTEED FOOTAGE

1. The Client guarantees a minimum of six thousand (6000) feet of percussion drilling in a series of vertical holes of a minimum depth of one hundred (100) feet, and a maximum depth of three hundred (300) feet. All measurements to be taken from top of casing.

HOLE SIZE

2. The Contractor guarantees to drill the minimum footage by drilling 2 inch holes utilizing a truck mounted BBE-51 Atlas Copco

Overburden drill capable of both wet and dry percussion drilling, and to supply forthwith one drill outfit along with necessary associated equipment and labour to commence the work within the time limits specified by the Client.

FOOTAGE RATE

3. The basic footage rate is Two Dollars and Eighty-five cents (\$2.85) foot drilled. If holes of a greater depth than three hundred and fifty (350) feet are desired, such drilling shall be performed only upon such conditions and at such rates as may be agreed upon before commencement of such drilling.

PENETRATION OF OVERBURDEN

4. Wherever overburden is encountered on a set up, it is agreed that the Contractor's charge for penetrating such overburden shall be Two Dollars and Eighty-five cents (\$2.85) per foot. In the case of any hole requiring over 75 feet of casing, the cost of casing lost will be for the Client's account at the rate of Twenty Dollars (\$20) per foot plus cost of casing ring bit at Two Hundred Dollars (\$200).

CHEMICAL GROUT

5. Cost of chemical grout if requested shall be for the Client's account at Fifty-five Dollars (\$55) per batch application. Mud circulation if required at cost of materials.

WATER

6. A water truck is to be supplied by the Contractor and shall be

for the Client's account, at Fifty Dollars (\$50) per operating day.

TRANSPORTATION AND MOVES

7. The Client will construct all necessary access roads and drilling sites and will provide on request and without delay one bulldozer with operator to assist in moving the said drilling equipment to and from or on or about the drill site and will bear the cost thereof.

The Client will determine the location of all drill holes, the order of drilling the said holes, and the method of obtaining samples but in all other respects the drilling operations shall be carried out under the direction and control of the Contractor.

The Contractor will carry out the drilling as expeditiously as possible but shall not be liable for delays due to weather, or other circumstances beyond its control nor shall the Contractor be obliged to drill at, or move its equipment or personnel, to any site.

Mobilization to the first drill site and demobilization from the last drill site shall be for the Client's account, at a fixed sum of Four Hundred Dollars (\$400). Interim service trips in connection with the maintenance of drill camps and the drilling operation shall be for the Contractor's account.

WAITING TIME FOR ORDERS

8. It is understood and agreed that time lost waiting for orders from the Client's Resident Engineer, or Representative, shall be

charged to the Client at Thirty Dollars (\$30) hour. For the purpose of this agreement "waiting time" includes only the time lost by the Contractor through delays occasioned by the Client, its servants or employees, through failure to provide instruction, permits, licences, access roads, transportation and the like when required. If a normal working day is lost the reimbursement shall be the stipulated rate for each hour which would normally have been worked (i.e. 8 hours for single shift operation and 16 hours for double shift operation).

SAMPLING

9. Samples will be taken on standard ten foot runs and will be delivered to the Client's representative at the drill sites in suitable containers. Containers will be provided by Client. The Contractor will maintain a daily record of the drilling operation and will furnish to the Client a copy thereof duly signed by the Client's representative at the drill site. In the report the hole identification number shall be that prescribed by the Client.

CAMPS

10. The Contractor agrees to provide board and lodging for its own men ,and at its own expense.

DISCIPLINE

11. The Contractor shall, at all times, enforce strict discipline and maintain good order among its employees, and shall not retain on the work any unfit person or anyone not skilled in the work

assigned to him.

Any employees of the Contractor who are objectionable or unsatisfactory to the Client, shall be removed from the work and replaced by an employee satisfactory to the Client.

INSURANCE

12. The Contractor will carry and maintain during the continuance of this agreement the following insurance:

- a) Workman's Compensation Insurance in accordance with the laws of the Province of British Columbia, and,
- b) Comprehensive Public Liability Insurance with minimum limits of five hundred thousand dollars (\$500,000) for general liability property damage, bodily injury or death. Comprehensive insurance in the amount of \$200,000 shall be maintained on each vehicle operated by the Contractor. Such insurance shall not be cancelled, altered or amended without ten (10) days prior written notice having been furnished to the Client.

Before commencing drilling operations hereunder, the Contractor shall furnish the Client certificate or certificates evidencing insurance coverage in accordance with the requirements of this section.

The Contractor shall indemnify and hold the Client harmless from and against all claims, demands, causes of action, losses, liabilities and expenses arising in favour of Contractor's

employees, the Client's employees or third parties on account of bodily injury, death or property damage resulting from Contractor's operations under this agreement. The Contractor shall also indemnify and hold the Client harmless from and against all claims and liens for and in respect of labour, materials and services and supplies furnished the Contractor for its performance under this agreement.

PAYMENT FOR WORK

13. The Contractor shall render statements of account at weekly intervals and the amount due him shall be payable within seven days.

Payments are to be made payable to:

Josco Mining Co. Ltd.,
P.O. Box 665,
Kamloops, B.C.

THIS Agreement may be altered only by written consent of both parties hereto.

This Contractor shall be an independent Contractor in the performance of work hereunder and neither the Contractor nor any one employed by him shall be deemed for any purpose to be the employee, agent or servant of the Client.


The Contractor shall not assign any right nor delegate any duty under this agreement without the prior written consent of the Client.

AMAX will withhold \$500.00 from the final invoice until all drill sites have passed inspection by AMAX's representative for cleanliness.


IN WITNESS WHEREOF, the parties hereto have executed this agreement
as of the day and year above written.

Josco Mining Co. Ltd.,


Witness


Contractor

AMAX Exploration, Inc.,


Witness


Client

AMAX EXPLORATION, INC.

A SUBSIDIARY OF AMERICAN METAL CLIMAX, INC.

PHONE (AREA CODE 604) 683-0474

#601-535 THURLOW STREET

VANCOUVER 5, BRITISH COLUMBIA

V6E 3L6

AGREEMENT OF LEASE made at Vancouver in the Province of
British Columbia on the Fourth day of
July, 1974 by and between

Floyd Holmes, of Endako, B.C. (hereinafter referred
to as "HOLMES")

and

Amax Exploration, Inc., Vancouver, B.C. (hereinafter
referred to as "AMAX").

HOLMES and AMAX have mutually agreed as follows:

1. EQUIPMENT

HOLMES agrees to lease to AMAX under the terms and conditions of
this Agreement and for the approximate rental period stated herein
below, one John Deere 450B bulldozer in good operating condition
for use by AMAX at Shass Mountain, approximately 30 miles north of
Endako, British Columbia.

2. RENTAL

AMAX agrees to lease said Equipment for a minimum period of one
month commencing on or about July 1, 1974. Should AMAX wish to
extend the rental period beyond one month rental charges will be
levied on a pro-rata basis for periods of shorter duration than
one (1) calendar month.

FOR FILES
1 COPY TO PROST
1 COPY TO CONEX

3. RENTAL CHARGES

It is agreed that the monthly rental for said John Deere bulldozer shall be two thousand seven hundred dollars (\$2,700.00) per calendar month. HOLMES agrees that he will provide a competent operator at no charge to AMAX and assume any provincial taxes that may be applicable to this all-inclusive rental rate.

Rental charges shall be invoiced once a month to the AMAX representative at Shass Mountain for approval and forwarded to the Vancouver Office for payment. Payment to be made to HOLMES within seven days of receipt of approved invoice in Vancouver Office.

4. TRANSPORTATION

AMAX agrees that it shall assume all charges relating to loading, hauling, and unloading of said Equipment from point of origin at Endako, B.C. to job site and return to point of origin upon completion of project, it being understood that such transportation is at owner's risk.

5. OPERATION OF EQUIPMENT

It is agreed that AMAX shall provide clean fuel and lubricating oils. AMAX will be responsible for any damage caused by dirty fuel. The operator supplied by HOLMES shall do routine daily maintenance, including minor repairs.

6. DAMAGE TO EQUIPMENT

HOLMES assumes responsibility against all loss and damage to the Equipment caused by upset, fire or collision or deemed to be in excess of normal wear and tear as a direct result of mis-handling during the rental period.

Expenses incurred through major breakdown, not occasioned through negligence on the part of AMAX shall be for HOLMES' account. AMAX shall immediately notify HOLMES of major breakdown and rental charges shall cease until machine is serviceable. Also, should breakdown time exceed seven (7) days after notification of HOLMES, AMAX may, at its option, cancel this Agreement and arrange for rental of alternate Equipment.

7. LIABILITY OF AMAX

The responsibility of AMAX for damages or injury shall be as required by law when damages are as a direct result of the operation of said Equipment by an employee or agent of AMAX.

IN WITNESS whereof the parties hereto have executed this Agreement of Lease on the day and date herein above first written.

Lud. K. Harris

Floyd Holmes

AMAX EXPLORATION, INC.

FLOYD HOLMES

Tel. WCB 7/1/74
Holmes is registered
g

Phone: 372-7523
579-9127

JOSCO MINING CO. LTD.
P. O. Box 665, Karloops, B. C. V2C 5L7

August 8, 1974

Anax Exploration Inc.
601 - 535 Thurlow St.
Vancouver 5, B. C.

Dear Sirs: Attention: T. J. R. Godfrey

Following is a statement of our account for percussion drilling on your Shass Mtn. property, during the period July 16 - 31, 1974:-

<u>Hole No.</u>	<u>Bedrock Depth</u>	<u>Feet Cased</u>	<u>Total Footage Drilled</u>
P 74 S1	105 ft. ✓	20 ft. ✓	240 ft. ✓
P 74 S2	55 ft. ✓	20 ft. ✓	165 ft. ✓
P 74 S3	55 ft. ✓	30 ft. ✓	250 ft. ✓
P 74 S4	10 ft. ✓	30 ft. ✓	260 ft. ✓
P 74 S5	10 ft. ✓	30 ft. ✓	150 ft. ✓
P 74 S6	10 ft. ✓	20 ft. ✓	290 ft. ✓
P 74 S7	10 ft. ✓	30 ft. ✓	300 ft. ✓
P 74 S8	10 ft. ✓	10 ft. ✓	240 ft. ✓
P 74 S9	30 ft. ✓	30 ft. ✓	290 ft. ✓
P 74 S10	70 ft. ✓	60 ft. ✓	&& 300 ft. ✓
Total Footage Drilled			2485 ft. ✓

Drilling Charges: 2485 ft. @ \$ 2.85 per ft. \$ 7082.25 ✓
 Mobilization to & from property, as agreed 400.00 ✓
 Total amount due \$ 7482.25 ✓

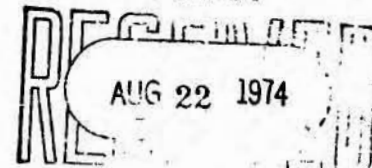
APPROVED	DATE
Product	Exp. Code
3671	599
7482.25	
3530	AUG 21 '74

Yours very truly
 Jill Scott
 Jill Scott per
 John W. Scott
 Josco Mining Co. Ltd.

Fred F. Harris
 proj. 599
 Aug. 12/79

RECEIVED
 AUG 8 1974
 J. W. SCOTT
 JOSCO MINING CO. LTD.

AMAX



VANCOUVER OFFICE

Amac Exploration Inc.
601 - 525 Thurlow St.
Vancouver 5, B. C.

Dear Sirs: Attention: Mr. Fred Harris

Following is a statement of our account for percussion drilling on your
Shaw's Landing project during the period Aug. 1 to completion of the work
Aug. 19, 1974:-

Hole No.	Bottom Depth	Feet Based	Total Footage Drilled	Core Samples
P 74 S11	15 ft.	20 ft.	300 ft.	
P 74 S12	15 ft.	40 ft.	190 ft.	
P 74 S13	15 ft.	20 ft.	300 ft.	
P 74 S14	15 ft.	20 ft.	300 ft.	
P 74 S15	30 ft.	30 ft.	300 ft.	1 sample @ 40 ft.
P 74 S16	40 ft.	40 ft.	290 ft.	
P 74 S17	20 ft.	30 ft.	270 ft.	
P 74 S18	30 ft.	30 ft.	215 ft.	1 sample @ 40 ft.
P 74 S19	15 ft.	20 ft.	200 ft.	
P 74 S20	20 ft.	20 ft.	200 ft.	
P 74 S21	25 ft.	30 ft.	300 ft.	
P 74 S22	35 ft.	40 ft.	290 ft.	1 sample @ 40 ft.
P 74 S23	50 ft.	60 ft.	200 ft.	
P 74 S24	70 ft.	70 ft.	290 ft.	
P 74 S25	4 ft.	50 ft.	200 ft.	
P 74 S26	60 ft.	60 ft.	200 ft.	
Totals			4175 ft.	3 samples

Drilling Charges:
4175 ft. @ \$ 2.5 per ft. \$ 11927.50

Core Charges:
3 samples @ \$ 27.50 per sample 82.50

Water Line Charges:

	Man Hrs.	
Aug. 11	10 hrs.	
Aug. 12	5 hrs.	
Aug. 13	6 hrs.	
Aug. 14	6 hrs.	
Total	36 man hrs.	
	36 man hrs. @ \$ 7.50 per hr.	270.00

Total amount due \$ 12277.75

Proj. 599
Fred R. Harris
Aug 21 /74.

Yours very truly

John J. Scott
Jones & Langlo, Ltd.

F. & C. Dozing
P.O. Box 5,
Endako, B.C.

AMAX

RECEIVED
AUG 26 1974
VANCOUVER OFFICE

OUR NUMBER

89924

DATE

AUG 22/74

CUSTOMER'S ORDER

SALESMAN

TERMS

F. O. B.

SOLD TO

AMAX EXPLORATION

VANCOUVER OFFICE

SHIPPED TO

ADDRESS

VIA

INVOICE

2 HRS TRANSPORTATION FROM
SHASS MT. TO ENDAKO

39.00

RA

Fred Harris proj. 599.

ACC. rec'd

APPROVED	DATE	Project	Exp. Code	AMOUNT
		3671	599	265.90
		599	8680	326.90
				39.00

CK 3547 AUG 27 '74



F. & C. Dozing,
 P. O. Box 5,
 Endako, B.C.

AMAX

AUG 26 1974

OUR NUMBER	89925
DATE	AUG 1974
CUSTOMER'S ORDER	
SALESMAN	
TERMS	
F. O. B.	

SOLD TO AMAX EXPLORATION
 VANCOUVER OFFICE

SHIPPED TO _____
 ADDRESS _____ VIA _____

INVOICE

450-B JOHN DEERE RENTAL
 2/3 MONTH @ 2700 PER Mo. 1800.00 ✓ RA
 # Aug 1st to Aug 20th.

Leslie Harris Proj. 599.

Approved

APPROVED		DATE
Project	Exp. Code	AMOUNT
3671	599	200.00
599	8683	1600.00
		1800.00

BOX 5, ENDAKO, B.C.
PH. 699-6286

AMAX

OUR NUMBER	89919
DATE	June 30/74
CUSTOMER'S ORDER	
SALESMAN	
TERMS	OVERDUE ACCOUNTS WILL BE CHARGED 1 1/2% AFTER 30 DAYS
F.O.B.	

SOLD TO AMAX

RECEIVED
AUG 6 1974
VANCOUVER OFFICE

SHIPPED TO _____
ADDRESS _____ VIA _____

INVOICE

1/2 HRS TRANSPORTING 450-B J.D.			
CAT TO SHASS MOUNTAIN		29.25	✓
Fred R. Harris proj. 599.			
APPROVED		DATE	
Project	Exp. Code	AMOUNT	
3671	599	29.25	
3671	3456	AUG 8 74	

BLUELINE D 32

F. & C. DOZING
BOX 5, ENDAKO, B.C.
PH. 699-6286

AMAX

OUR NUMBER	89920
DATE	July 31/74
CUSTOMER'S ORDER	
SALESMAN	
TERMS	OVERDUE ACCOUNTS WILL BE CHARGED F.O.B. 1/2% AFTER 30 DAYS

SOLD TO AMAX

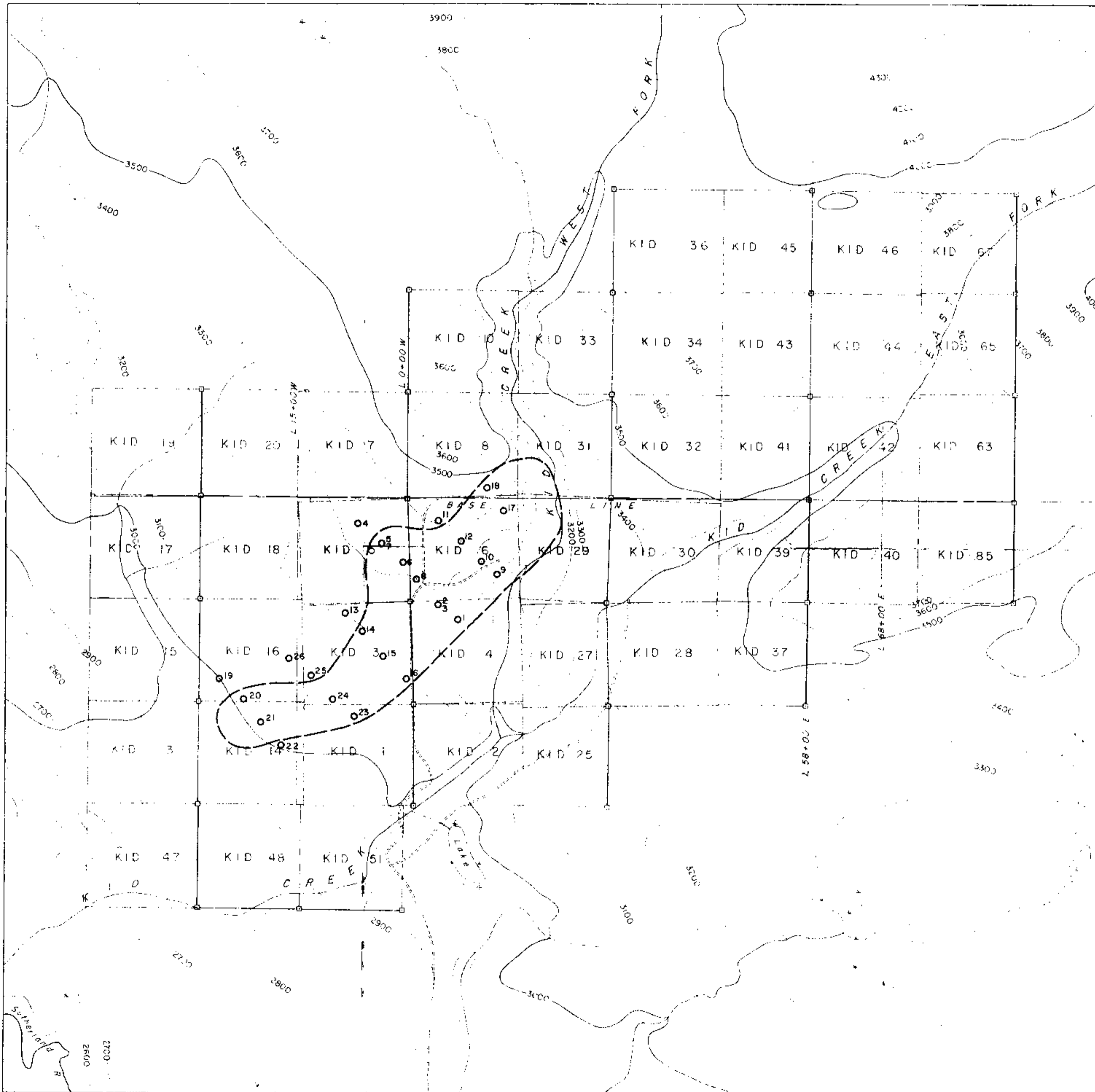
RECEIVED
AUG 6 1974
VANCOUVER OFFICE

SHIPPED TO 450-B JOHN DEERE
ADDRESS _____ VIA _____

INVOICE

RENTAL OF CAT AND OPERATOR			
July 1 ST TO 31 ST		2700.00	
Fred R. Harris proj. 599.			
APPROVED		DATE	
Project	Exp. Code	AMOUNT	
3671	599	2700.00	
3671	3456	AUG 8 74	

BLUELINE D 32



L E G E N D

- Percussion drill hole (all drill hole numbers prefixed SM-74-).
- Boundary of quartz monzonite stock.
- Road.
- ~ Stream
- Claim post, claim location line.
- Claim boundary.
- Topographic contour, (contour interval 100').
- Swamp.

**5119
M3**

Department of
Mines and Petroleum Resources
ASSESSMENT REPORT
NO. **5119** MAP **#3**

AMAX EXPLORATION INC.

SHASS MOUNTAIN PROPERTY
OMINECA MINING DIVISION — BRITISH COLUMBIA

PERCUSSION DRILL HOLES LOCATION

SCALE 1:12000

DATE REVISION	DATE PRINTED	Drawn by Date NTS. File 93 K 7
		FIG. 3

To accompany "1974 ASSESSMENT REPORT - PERCUSSION DRILL PROGRAM" by: H. W. Sellmer and F. R. Harris, Aug. 74