



Getty Mining Pacific, Limited | 510 W. Hastings St., Suite 614, Vancouver, B.C. V6B 1L8 • (604) 681-9501

September 24, 1974

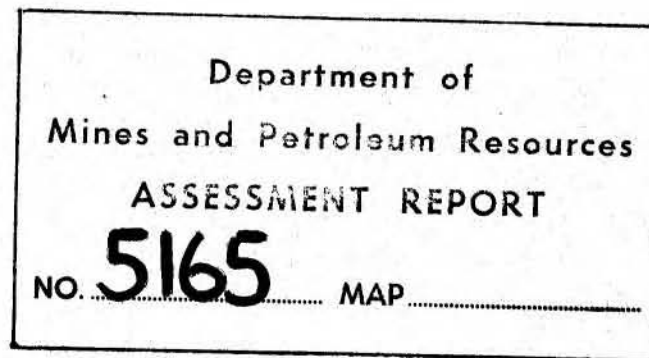
DIAMOND DRILLING ON THE LEEMAC PROPERTY - 1974

During the period September 10 to September 16, 1974 Getty Mining Pacific Limited drilled a vertical NQ diamond drill hole on the Leemac property in the Kamloops Mining Division. This hole reached a total depth of 1028 feet and is called DDH 74-3.

Gary Foye, an exploration geologist with Getty Mining Pacific Limited, logged the core. His qualifications are a BSc in geology plus three years experience.

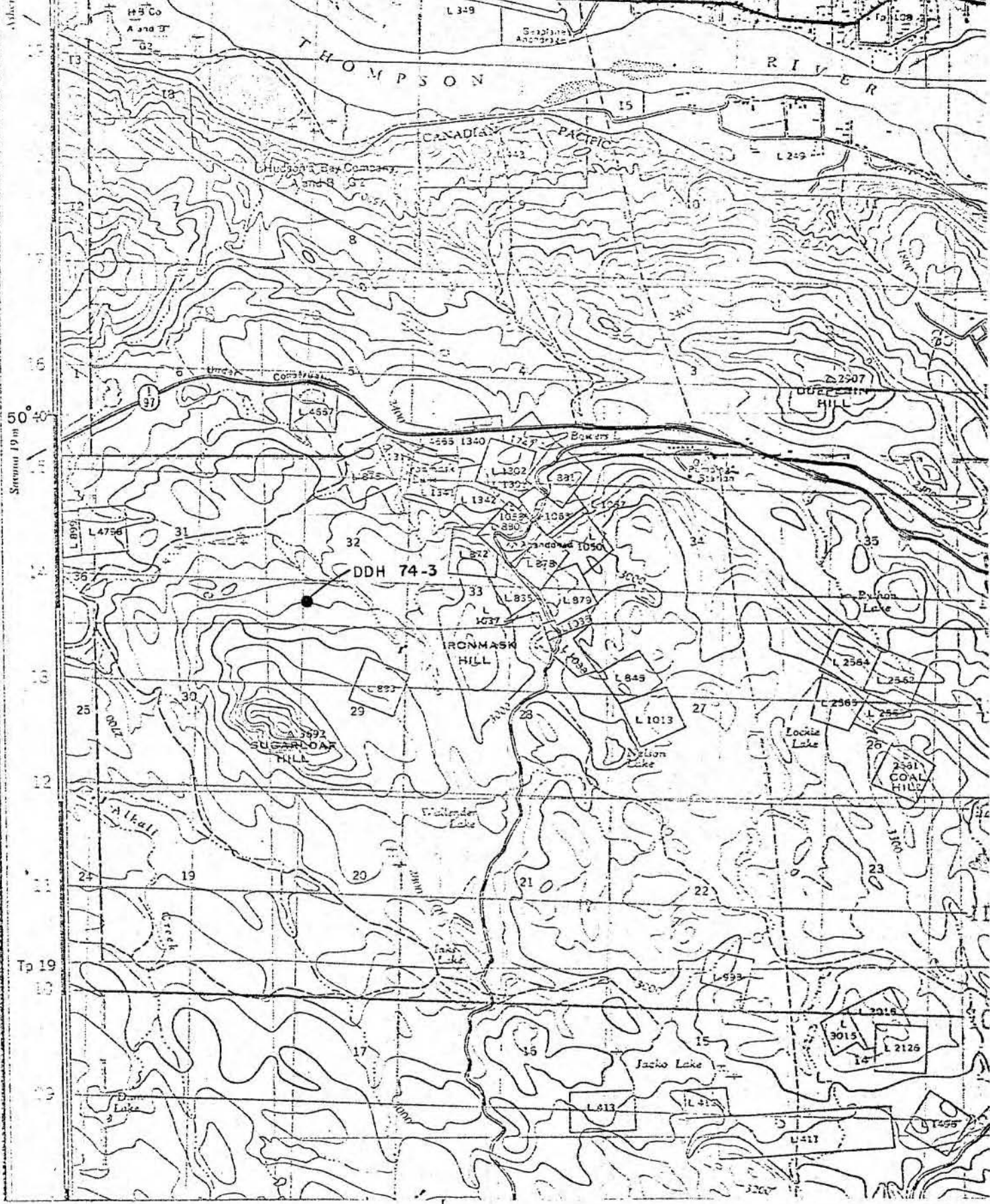
The core is presently stored on the Comet property which is adjacent to the Leemac property.

Gary Foye



MAPS

- #1 Claim map & Drill hole plan
- #2 Location map



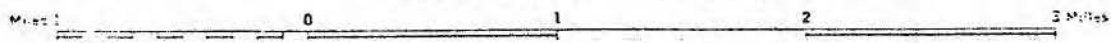
KAMLOOPS
 KAMLOOPS DISTRICT
 BRITISH COLUMBIA

WEST OF SIXTH MERIDIAN - OUEST DU SIXIÈME MÉRIDIEN

SCALE 1:50,000 ÉCHELLE

5165
 m2

KAMLOOPS
 92 1/9 W
 EDITION 2



TELEPHONES:
 VANCOUVER 687-1884
 KAMLOOPS 374-1152



Toronto Drilling Ltd.

#330 ~~522~~ - 470 GRANVILLE STREET
 VANCOUVER 2, B.C.

IN ACCOUNT WITH:
 Getty Mines
 614 - 510 West Hastings St.
 Vancouver, B.C.

INVOICE NUMBER: 1038

DATE: September 27, 1974

PROPERTY: Leemac FROM: Sept. 10/74 TO: Sept. 16/74

FORM 101

DATE	HOLE NO.	DEPTH		NET FOOTAGE	HOLE SIZE	PRICE PER FT.		TOTAL
		FROM	TO					
	74-3	0	10	10	HW	7.95	79.50	
		10	51	41	NW	7.95	325.95	
		51	1000	949	NQ	7.95	7544.55	
		1000	1030	30	NQ	8.95	268.50	
				<u>1030</u>				\$ 8,218.50

TELEPHONES:

VANCOUVER 687-1884
KAMLOOPS 374-1152



Toronto Drilling Ltd.

#330 ~~533~~ - 470 GRANVILLE STREET
VANCOUVER 2, B.C.

IN ACCOUNT WITH:

Getty Mines

INVOICE NUMBER: 1038

DATE: September 27, 1974

PROPERTY: Leemac FROM: Sept. 10/74 TO: Sept. 16/74

FORM 103

DATE	HOLE NO.		UNIT PRICE	SUB TOTAL	TOTAL
14/9/74		<u>Cat Time</u>			
		12 Hours	25.00	300.00	300.00
		<u>Water Truck</u>			
		9 Shifts	35.00	315.00	315.00
		<u>Mud Circulation</u>			
		57 sks Quik-Gel	4.65	265.05	
		50 lbs. Tannex	.45	22.50	
		Plus 10 %		28.76	316.31
		<u>Recovering Equipment</u>			
15/9/74	74-3	5 ½ Hours			
16/9/74		<u>2</u>			
		7 ½ Hours	29.70	222.75	222.75
		<u>Materials Lost or Damaged</u>			
		1 NQ bit N4L2989	384.29	384.29	
		1 NQ shell	182.56	182.56	
		1 NQ core barrel complete	618.08	618.08	
		82 rods	39.37	3228.34	
		Charge 30 % of \$4413.27			1,323.98
		1 - 5 ft. HW Casing	57.49	57.49	
		2 - 2 ft. HW Casing	26.41	52.82	
		1 HW shoe	264.60	264.60	
		Plus 10 %		37.49	412.40
		<u>Demobilization</u>			
		5 Hours	27.50	137.50	
		10 Man Hours	10.45	104.50	
					242.00
					\$ 11,350.94

9/74

TELEPHONES:

VANCOUVER 687-1884
KAMLOOPS 374-1152



tonto drilling Ltd.

#330 ~~xxx~~ - 470 GRANVILLE STREET
VANCOUVER 2, B.C.

IN ACCOUNT WITH:
Getty Mines

INVOICE NUMBER: 1038 (Page 3)

DATE: September 27, 1974

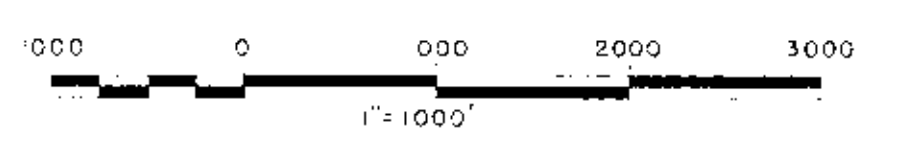
PROPERTY: Leemac FROM: Sept. 10/74 TO: Sept. 16/74

FORM 102

Drilling Charges - 1030 feet	8,218.50	
Cat time	300.00	
Water truck	315.00	
Mud Circulation	316.31	
Recovering Equipment	222.75	
Materials Lost or Damaged	1,323.98	
	412.40	
Demobilization	242.00	\$ 11,350.94



**5165
M1**



Department of
Mines and Petroleum Resources
ASSESSMENT REPORT
NO. **5165** MAP #1

Getty Mines, Limited
COMET and LEEMAC PROPERTIES
KAMLOOPS MINE DIVISION - BRITISH COLUMBIA

CLAIM MAP & DRILL HOLE PLAN

DRAWN BY: [Signature]
CHECKED BY: [Signature]
DATE: [Blank]
SCALE: [Blank]