

8

8

DETAILED COST STATEMENT
LILY PROJECT

Drilling: 2610 ft. from August 21 to September 11, 1974
 @ \$2.85/ft plus mobilization = \$7,837.10
 or \$ 3.00/ft.

Bulldozing Drillsites and Access Trail: From August 15
 to September 9, 1974

| | | | |
|--------|-------------------|---|---------------|
| H-D 21 | 30 Hrs @ \$44.50 | = | \$1,335.00 |
| | Mobilization | | 300.00 |
| D-6 | 122 hrs @ \$25.00 | | 3,050.00 |
| | Mobilization | | <u>184.00</u> |
| | Total bulldozing | = | \$ 4,869.00 |
| | or | | 1.87/ft |

Supervision and Slashing:

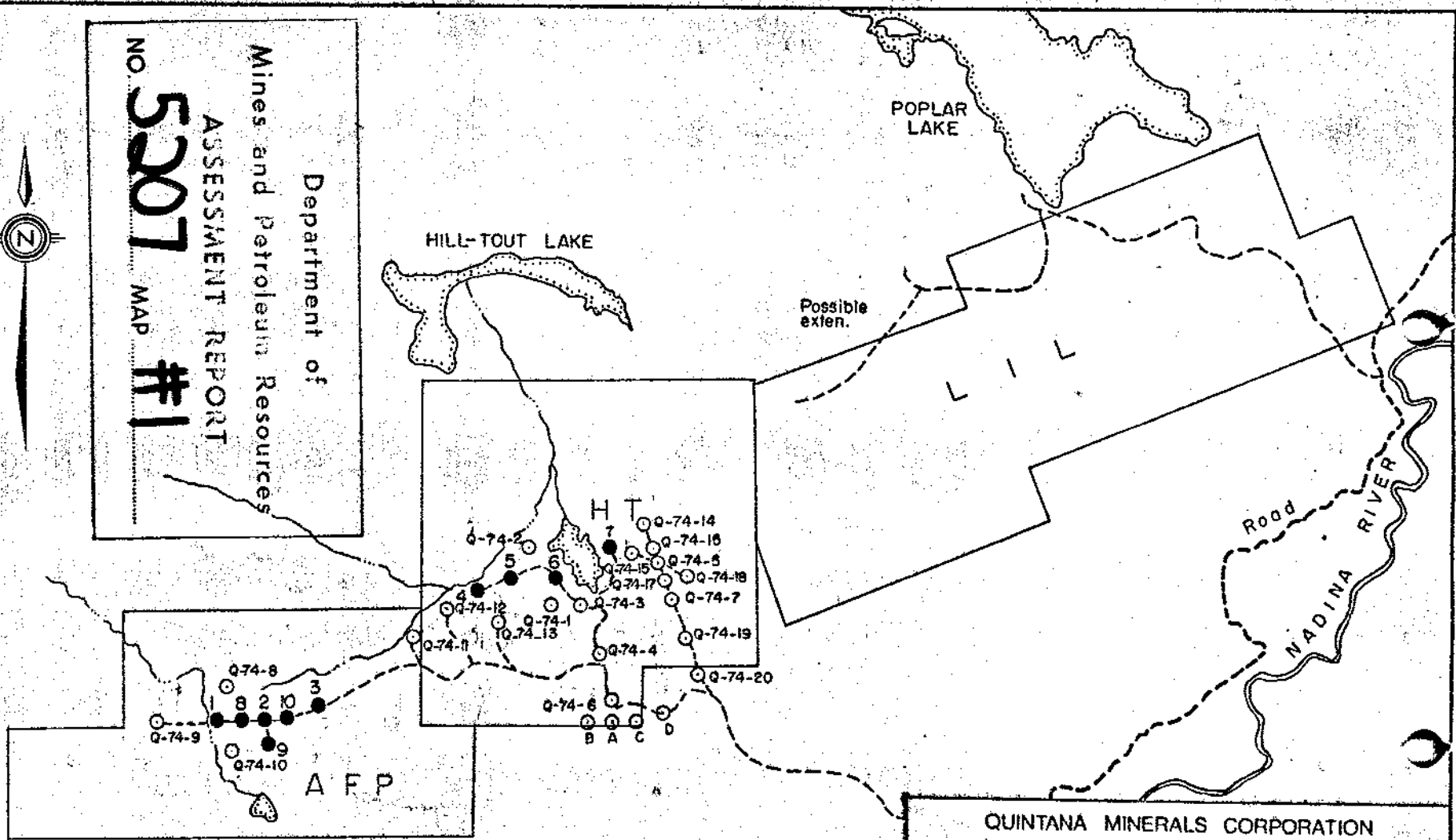
| | |
|---------------------------------------|-------------------|
| W.A. Howell, August 1 to September 20 | \$3,660.00 |
| Wages and benefits @ \$60/day | |
| John Long, August 26 to September 15 | |
| Wages and benefits @ \$45/day | 945.00 |
| | <u>\$4,605.00</u> |
| | 1.76/ft |

| | |
|-------|----------------|
| Total | \$17,311.00 |
| | <u>6.63/ft</u> |

Department of
 Mines and Petroleum Resources
 ASSESSMENT REPORT
 NO. **5207** MAP.....



Department of
Mines and Petroleum Resources
ASSESSMENT REPORT
NO. 5207 MAP #1



- PERCUSSION HOLES PROPOSED
- " " IN PROGRESS
- " " COMPLETED

● PERCUSSION DRILL HOLES COMPLETED 1973

QUINTANA MINERALS CORPORATION

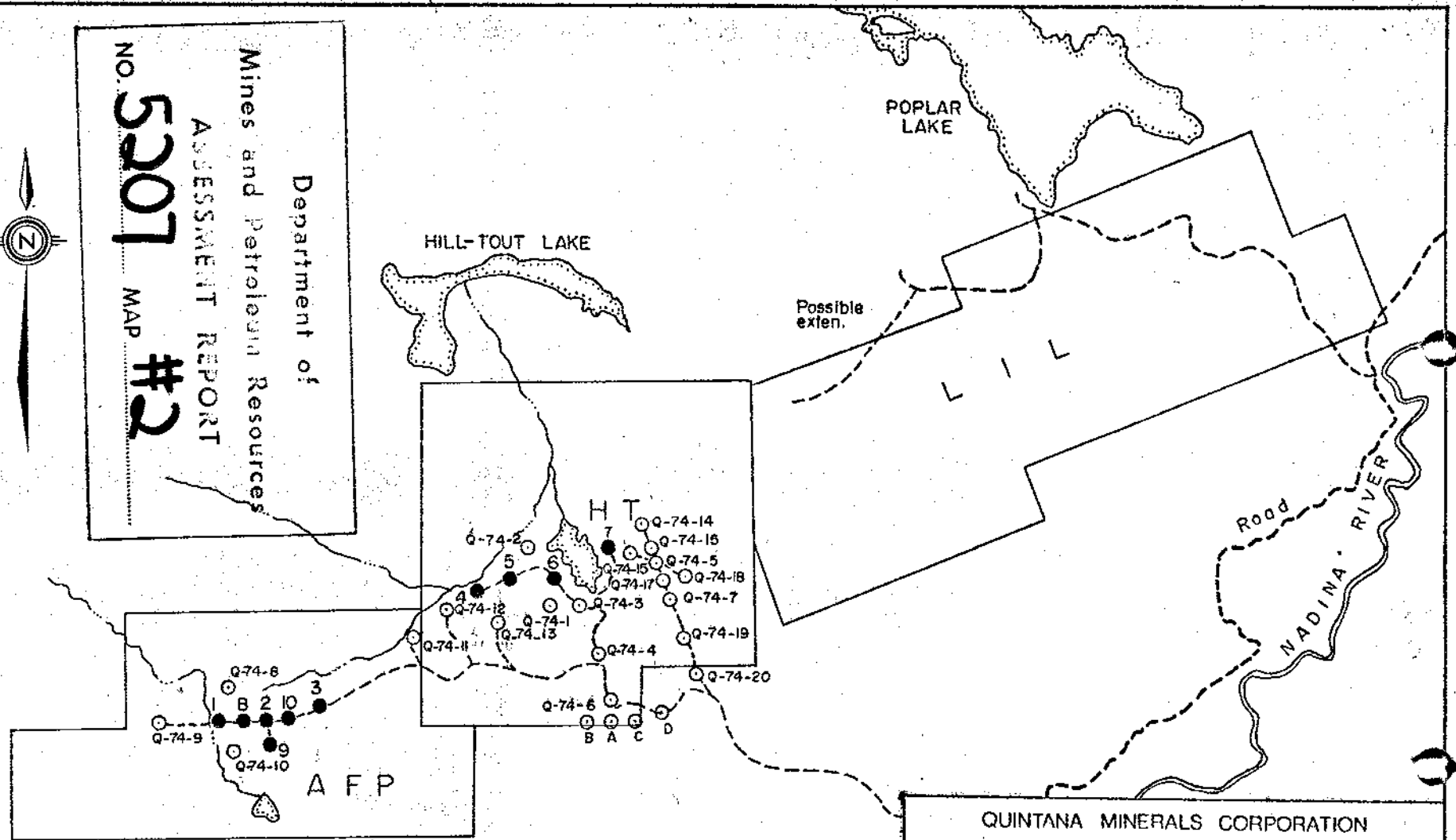
LILY PROJECT

AFP, HT and LIL GROUP
DRILLING PROGRESS MAP

SCALE
1.25 inch to 1 mile approx.

| | | | |
|---------------------|--|------------------------------|-------------|
| Prepared by: M.R.W. | Date: July 74. | NTS MAP AREA 93-E, 14, 15 | DRAWING No. |
| Drawn by: ATK. | Revised: 16/8, 30/8, Sept 18/74, Oct 18 | | |

Department of
Mines and Petroleum Resources
ASSESSMENT REPORT
NO. 5207 MAP #2



- PERCUSSION HOLES PROPOSED
- " " IN PROGRESS
- " " COMPLETED
- PERCUSSION DRILL HOLES COMPLETED 1973


QUINTANA MINERALS CORPORATION

LILY PROJECT

AFP, HT and LIL GROUP
DRILLING PROGRESS MAP

SCALE
1.25 inch to 1 mile approx.

| | | | |
|------------------|---|--------------|-------------|
| Prepared by: MRW | Date: July 74. | NTS MAP AREA | DRAWING No. |
| Drawn by: ATK | Revised: 16/8, 30/8, Sept. 18/74, Oct 18 | 93-E, 14, 15 | |



- REFERENCE**
- Survey station
 - Road or cut trail
 - Percussion drill hole
 - Outcrop on road
 - Small outcrop
 - Area of scattered outcrop
 - Outcrop
 - Claim post, surveyed
 - Claim boundary
- Survey data: MRW, topofil and compass

Department of
Mines and Petroleum Resources
ASSESSMENT REPORT
NO. 5207 MAP #3

**5207
MAP #3**

QUINTANA MINERALS CORPORATION

LILY PROJECT

DRILLING AND ROADS

SCALE
feet 0 400 800

Prepared by: MRW Date: Oct 9/73 NTS MAP AREA
Drawn by: A.F.K. Revised: Oct 9/74 93 - E DRAWING No.