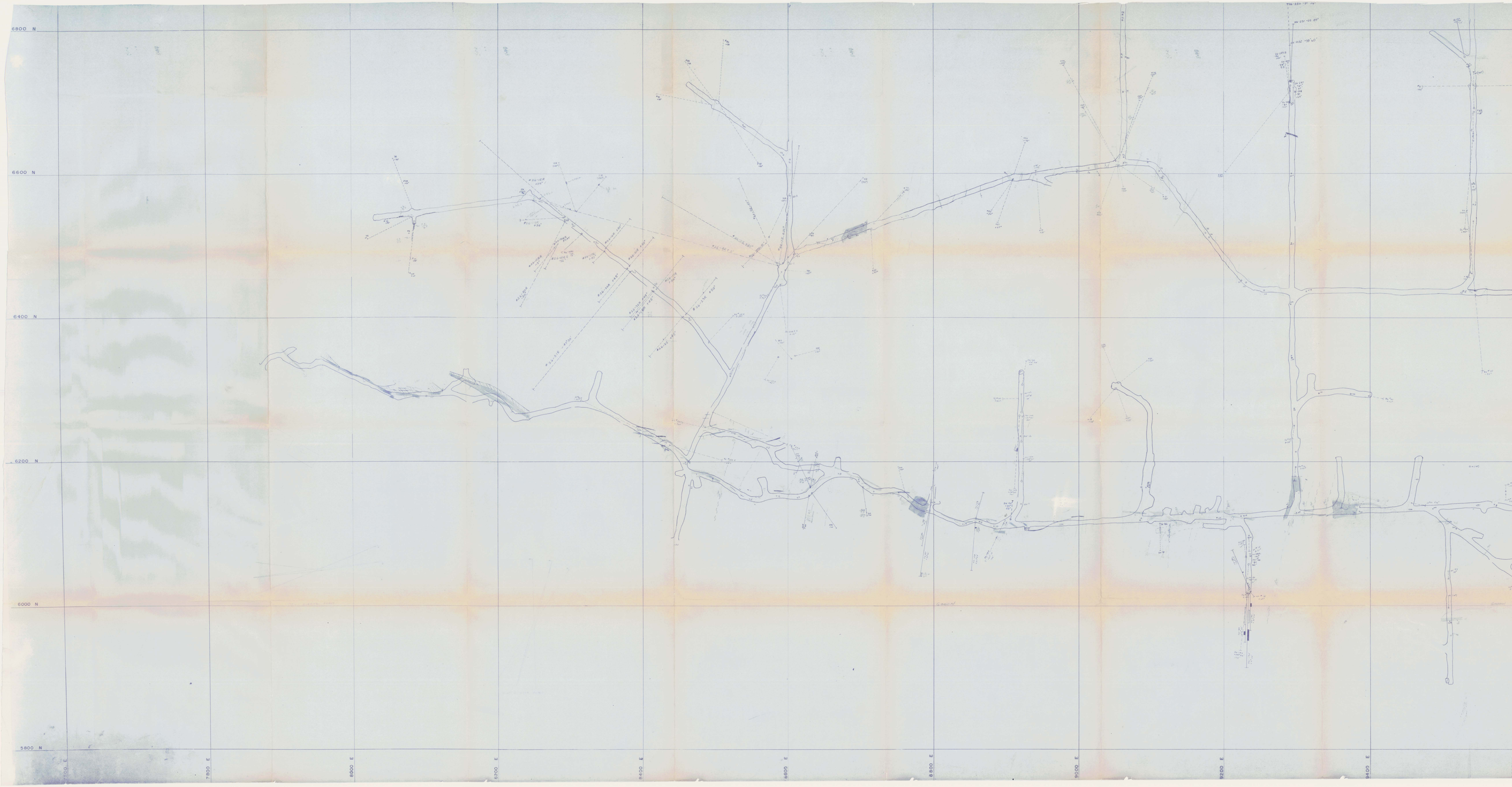
6800 N
6600 N
6400 N
6200 N
6000 N
5800 N
7700 E
7800 E
8000 E
8200 E
8400 E
8600 E
8800 E
9000 E
9200 E
9400 E



Author and original of
drawing is deceased
NO. 5293 M.P. #4

DANKOE
~~UTICA~~ MINES LTD.

GEOLOGY

2622 LEVEL

SCALE: 1" = 30' DATE: JULY 1968

5293
MAP4



2600 LEVEL GEOLOGY

SCALE: 1" = 30'

5293
map 1

Department of
Mines and Petroleum Resources
ASSESSMENT REPORT
No. 5293 MAP #1


6400 N
6200 N
6000 N
5800 N
5600 N
5400 N
7600 E
7800 E
8000 E
8200 E
8400 E
8600 E
8800 E
9000 E
9200 E
9400 E
9600 E



Department of
Mines and Petroleum Resources
ASSESSMENT REPORT
NO. _____ MAP _____

5293
MAP 2

UTICA MINES LTD.

GEOLOGY

2570 LEVEL

Scale: 1" = 30ft

Department of
Mines and Petroleum Resources
ASSESSMENT REPORT
NO. 5293 MAP #2