

MAPS

- #1 Index Map
- #2 Location Map
- #3 Claim Map
- #4 Claim Map

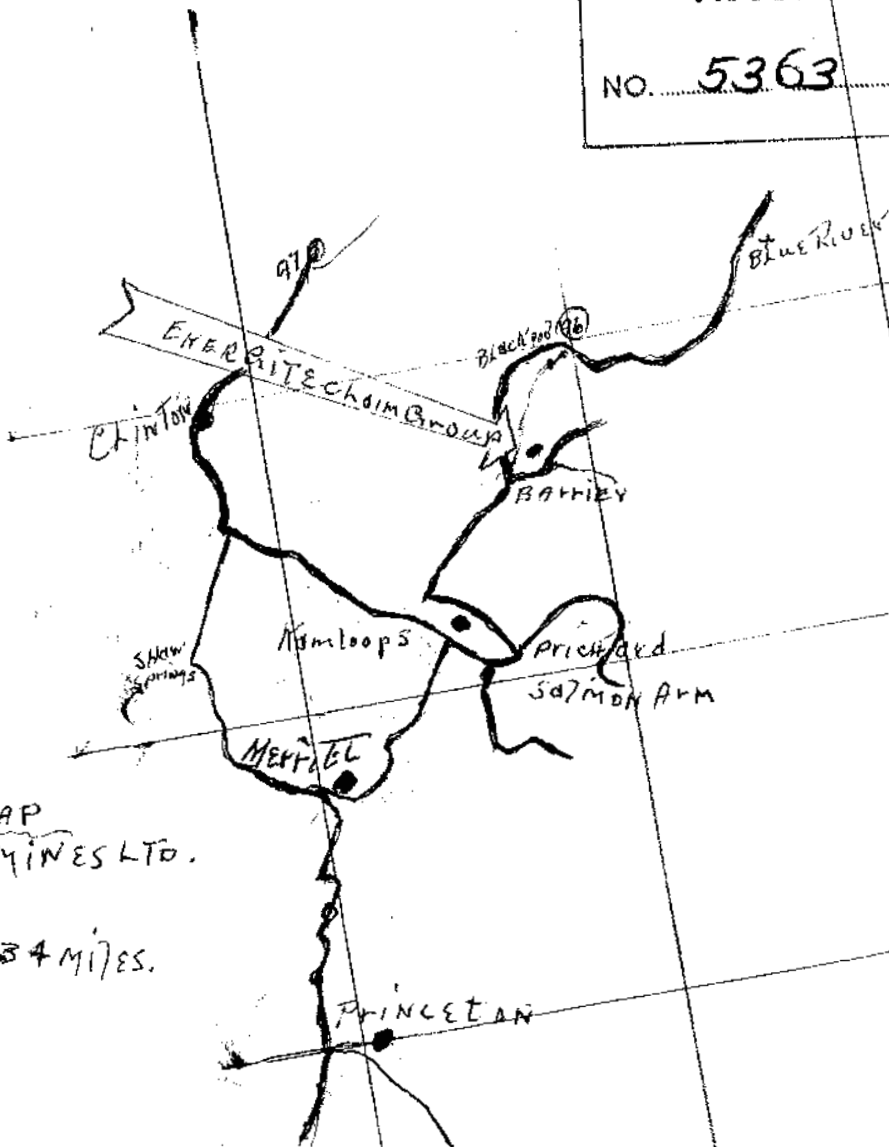
Location and access to Energite and B & T Group of Mineral Claims.

The Energite claim group is located at the headwaters of Birk Creek approximately twenty-eight miles northeast of Barrier, which is located forty miles north of Kamloops,. Geographically this is approximately 51° 20' North Latitude and 119° 58' west longitude.

Access to property is gained by travelling northeast from Barrier Lake Road a distance of twenty miles. At this point one travels north-westerly a distance of approximately eight miles along a logging road.

Refer to index map Kam Creed Mines.

Department of
Mines and Petroleum Resources
ASSESSMENT REPORT
NO. 5363 MAP # 1



INDEX MAP
KAM CREED MINES LTD.

1" = 34 MILES.

5363
MAP 1

REPORT.

I Daniel L Rabbitt of the town of Salmon Arm, British Columbia, do hereby certify that:

- (1) I am agent for Richard A. Rabbitt of the city of Kamloops, B. C.
- (2) I have caused to be done, work on the B & T mineral claims as outlined below, as follows;
- (3) Assessment work to the amount of \$2,000.00 as shown on form B, section 5I of Mineral Act.
- (4) Base line following southerly on B & T # I-2-3-4 on West side of Birk Creek. Access logging road then crosses this road and follows on easterly side over B & T # 5-6-7-8&9 terminating 620' easterly from B & T # IO. Final post # 2 consisting of 13, 500' of ribboned and pickited and blazed base line.
- (5) The 300' grid lines are completed on the B & T # I and part of # 2 mineral claims and are right angles to base lines. These lines commence at # I post of B & T # I mineral claim and the point of commencement is approximately 200' below and easterly from logging and our access road to Energite group mineral claims. # I post of B & T claims adjoins south easterly boundary of Energite # I3 & # I4 claims.
- (6) Trenching is shown on sketch attached. Considerable sulphide occurs in and around the B & T # IO where we trenched a width of approximately 30'. Further trenching for 50' to 60' along strike of ore body showed favourable indication of good values in Au, Ag, Pb & Zn and some bornite in schist and quartz.

The resident engineer should visit this property and examine the possibilities of a commercial ore body.

Respectfully Yours,

Daniel L Rabbitt

Statement of Work done on B & T Mineral Claims. 1974.

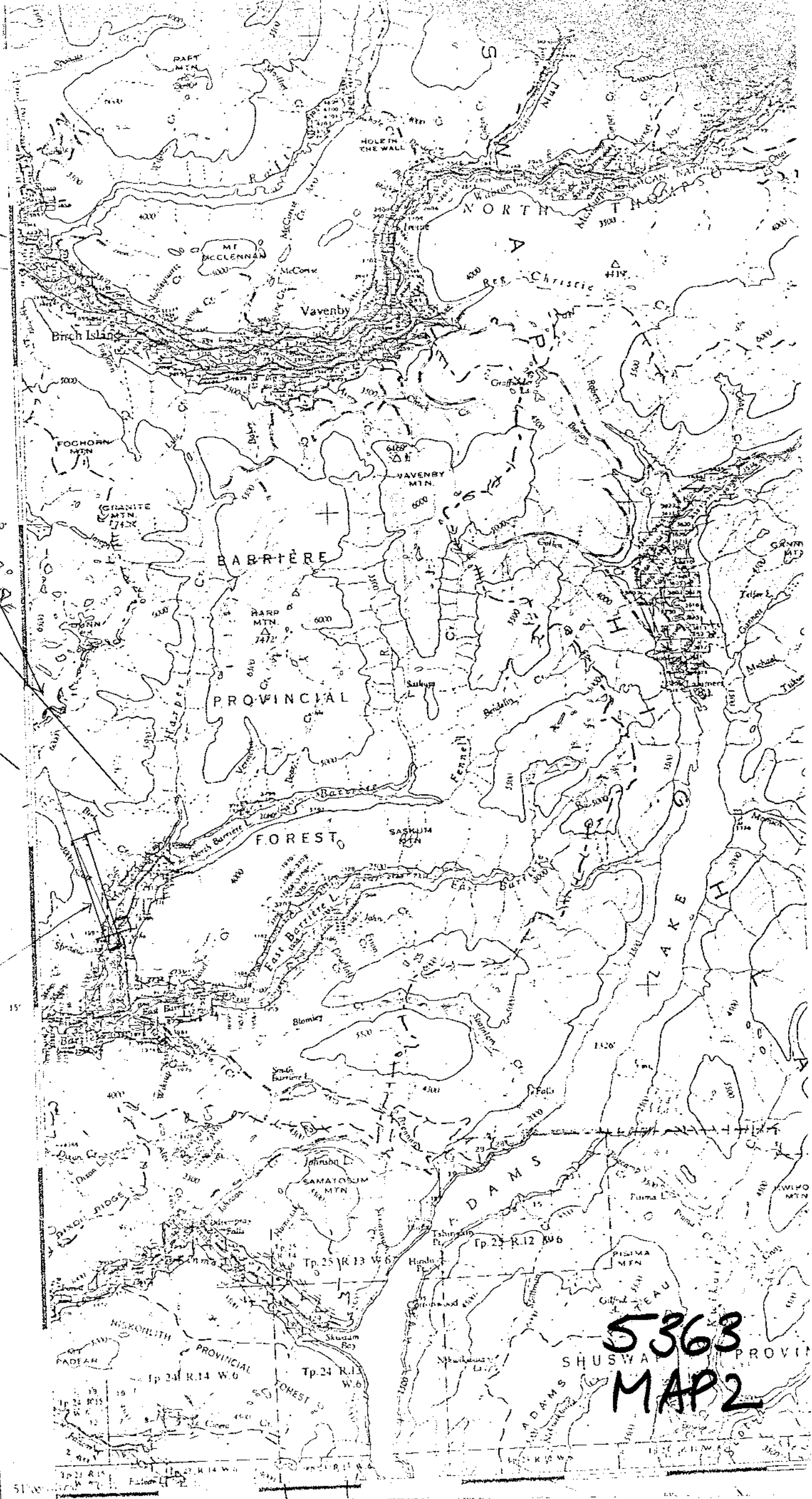
| | | | |
|------------------|--|------------------|-----------------------|
| July 1974 | 700' access road 12' wide through logged off area @ \$1.26 per lin foot. | \$ 882 00 | |
| | 33.9 hrs. @ \$26.00 for one D8, 13A series crawler tractor | | \$ 882 00 |
| July 1974 | One trench 90' long and 4' deep @ \$1.68 per lin ft. | \$ 241 00 | |
| | 7.5 hrs. D 8 cat 13 A series @ \$26.00 | | \$195 00 |
| | One man & power saw swamping @ \$46.00 | | \$ 46 00 |
| June & July 1974 | 13,500' base line @ 3¢ per lin ft. | \$ 708 00 | |
| | 7,500 grid line @ 3¢ per lin ft. | \$ 225 00 | |
| | 3 men 6 days @ \$115.00 on base line plus power saw | | \$ 690 00 \$ 18 00 |
| | 3 men 1½ days cutting 7,500' grid line @ \$115.00 | \$ 172 50 | |
| | Power saw | \$ 7 50 | |
| | Groceries plus ribbon & paint for above | \$ 45 00 | \$ 225 00 |
| | Transportation 6 days 4x4 rent on the above | \$ 90 00 | \$ 90 00 |
| | Milage on one 4x4 from Salmon Arm to work site 272 miles @ 20¢ | | |
| | | <u>=\$ 54 00</u> | <u>\$ 54 00</u> |
| | | \$ 2200 40 | \$ 2200 40 |

Index map enclosed and grid(~~xxxx~~)line plus base line
-- refer to this.

Submitted by:

Daniel K. Rabbitts
agent for *Richard A. Rabbitts*

B & T MINERAL CLAIMS ARE STAKED ON 338° NW
158° SE
158° BK

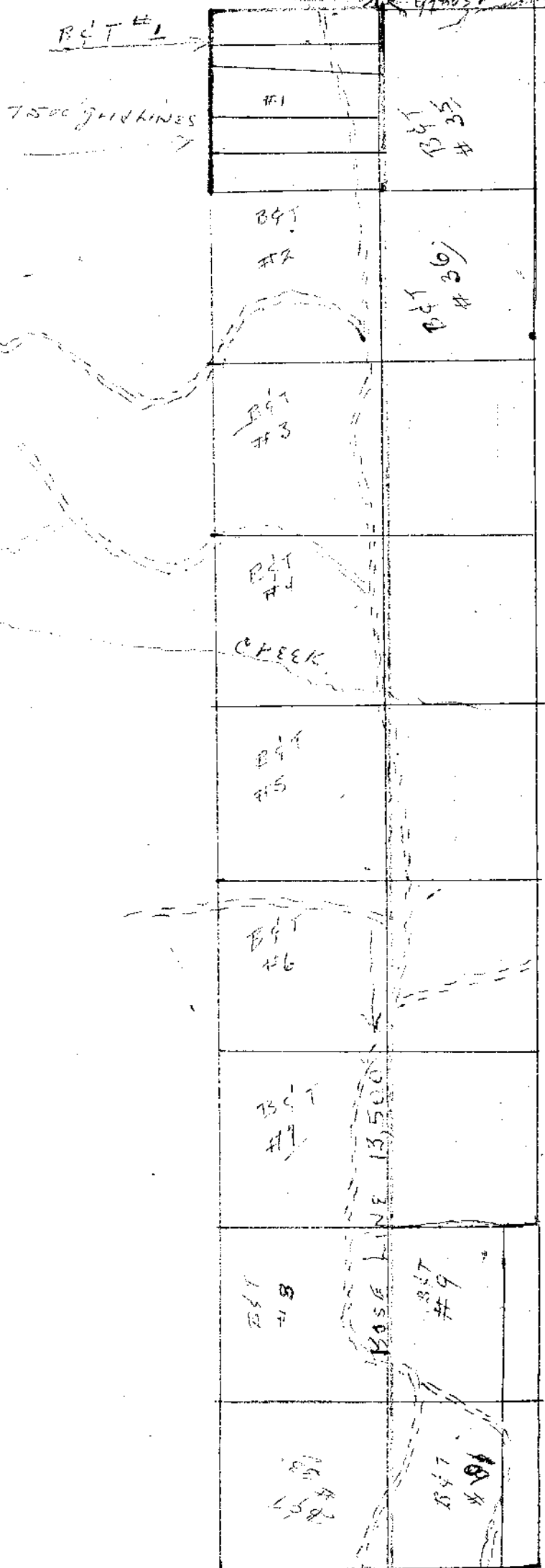


5363
MAP 2

MAP 82 M/5W

(K)

NO Industrial Point
BPT #1



LEGEND

- LOGGING ROADS = - - - - -
- BASE LINE = - - - - -
- GRID LINES = - - - - -

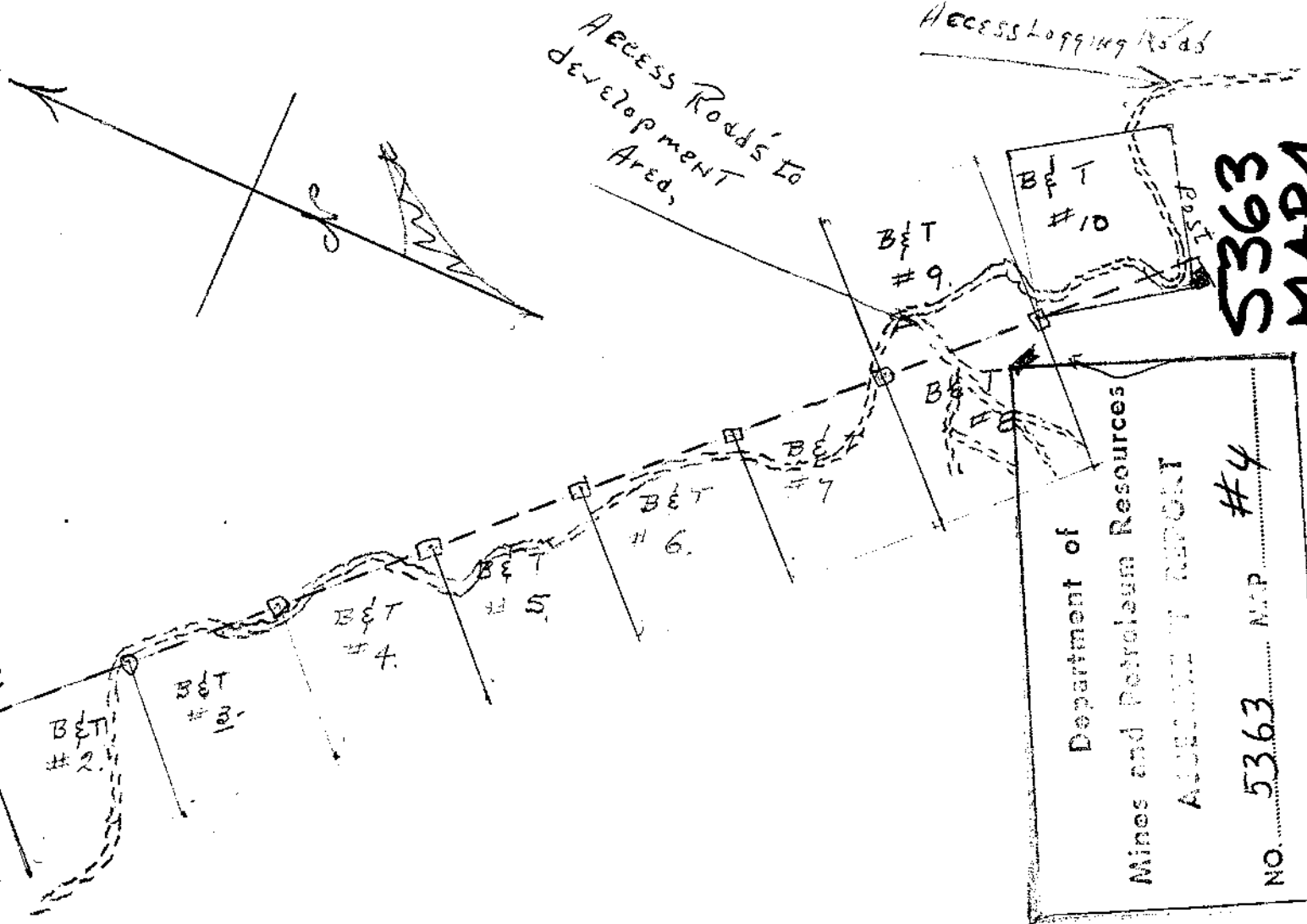
Dept of Mines Victoria should have a map on a large scale; that the water sent into mines dept in 1971, showing the logging roads & creek's, when we applied for road assistance for an extension to our property, off Fader Creek, S. Mitchell St. Logging road, this map would show exact locality of ENERGIT's group of M/C. BPT TIE on SE of N.W. 1/4 by Council L. Rabbitt

5363
MAP3

ENERGIE #14
POST #13

Base Line



Grid Lines



5363
MAPA

Department of
Mines and Petroleum Resources
ASSESSMENT REPORT

NO. 5363 MAP #4

Legend
Stripping 
Trench 
Road =====