

5432

5432

INVOICE



McELHANNEY SURVEYING & ENGINEERING LTD.

Please remit to: 1200 West Pender St., Vancouver, B. C.

82L/6E

In account with: Canadian Superior Explorations Ltd.
P.O. Box 100
Smithers, B. C.

Invoice No. 75-006

Date 7 April 1975

Your Order No.

Our Job No. 06164-0

Attention: Mr. John Baker
Exploration Manager

FOR PROFESSIONAL SERVICES IN RESPECT TO:

Orthophoto mapping at 400 foot per inch scale in the vicinity of Vernon, B. C. per our letter of 15 February 1975.

82L/6E

CLAIMS: ARVIDE, DCK FR,
SILVER STICKER,
GOLD, COPPER

\$3,000.00

Declared before me at the City of
Vancouver, in the
Province of British Columbia, this 11
day of April 1975, A.D.

John Irvine
A Commissioner for the Oath Affidavits within British Columbia
A Notary Public in and for the Province of British Columbia

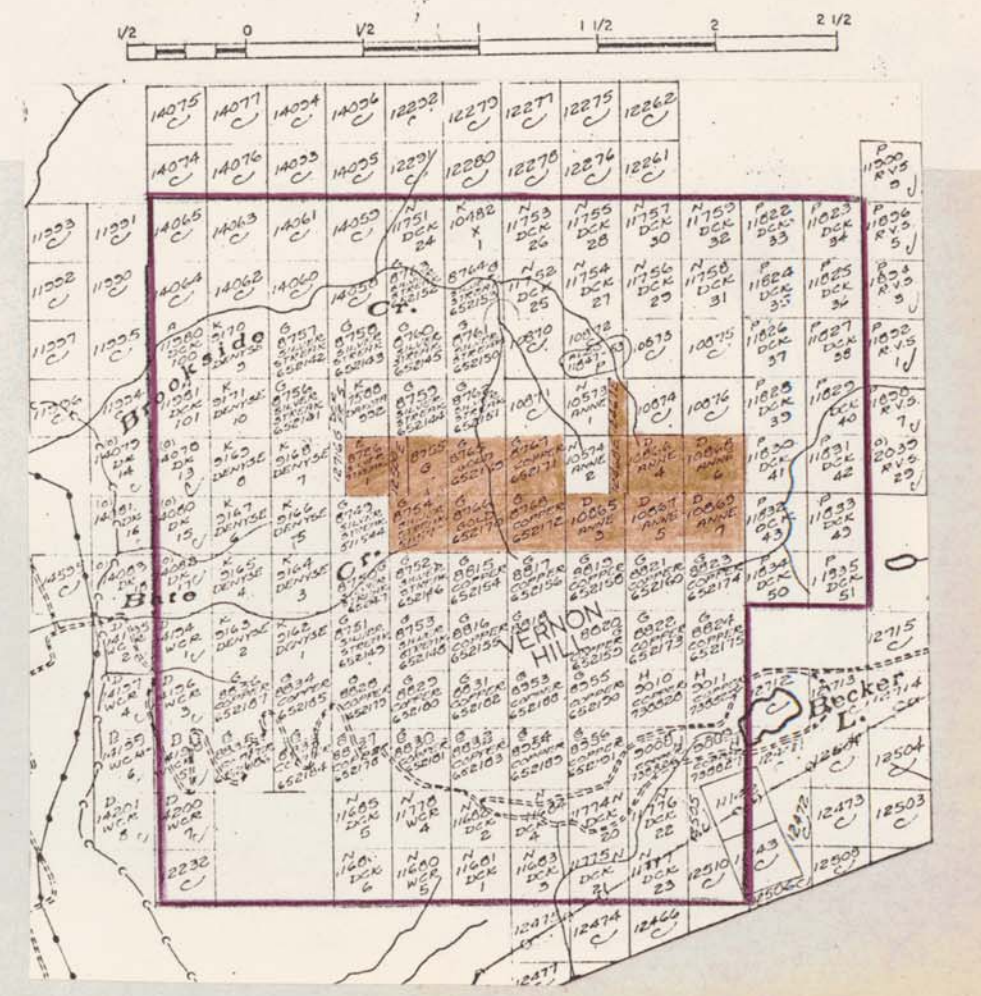
Sub-mining Recorder

MAP
#1 CLAIM LOCATION

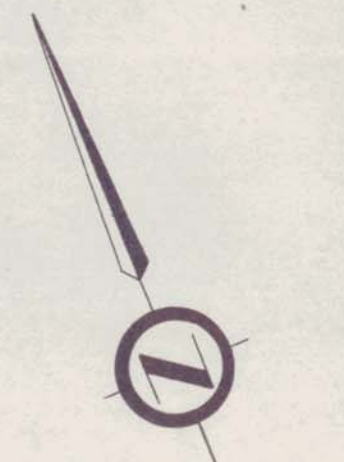
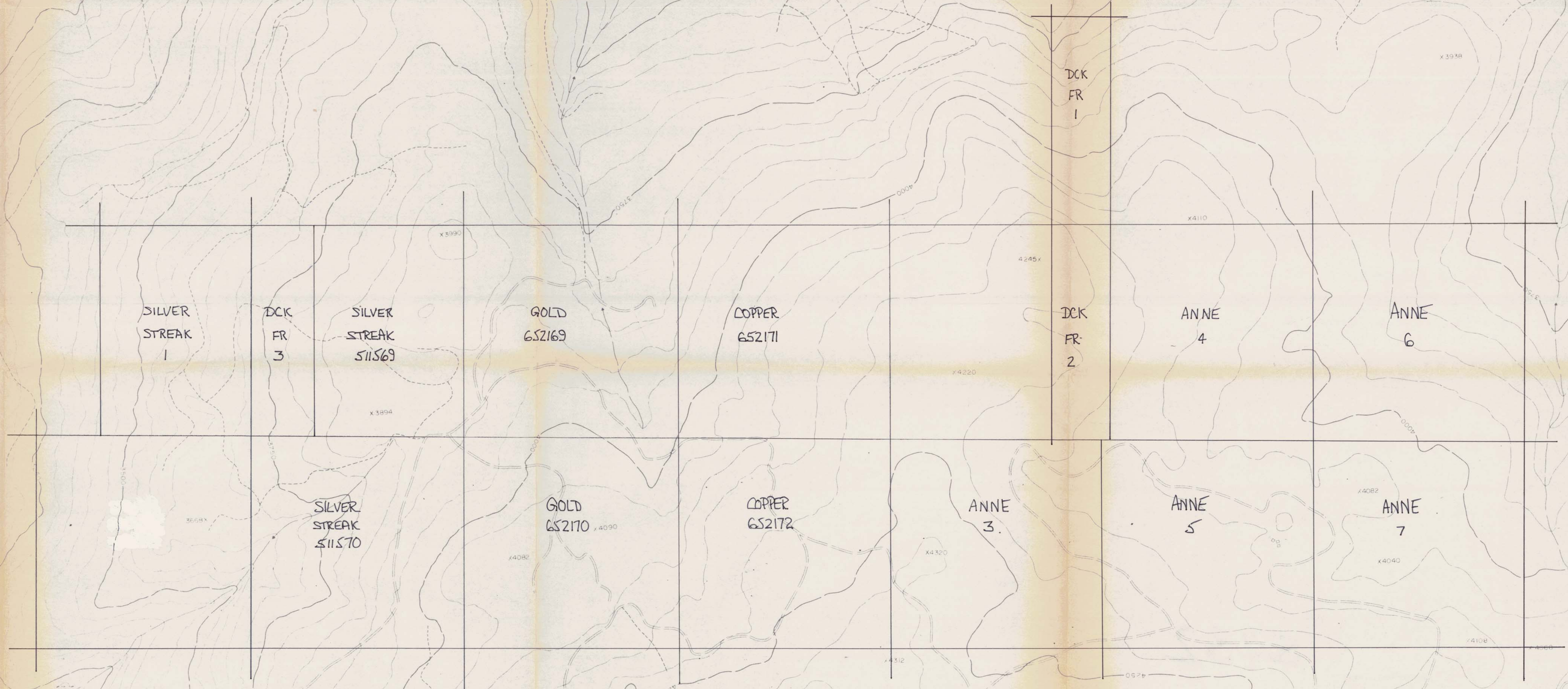
Department of
Mines and Petroleum Resources

ASSESSMENT REPORT

NO. 5432 MAP




TOTAL AREA COVERED BY MAPPING:
 CLAIMS TO WHICH THIS WORK IS TO BE APPLIED:



Department of
 Mines and Petroleum Resources
 ASSESSMENT REPORT
 NO. 5432 MAP 1

5432
MAP 1



CANADIAN SUPERIOR EXPLORATION LTD.
 BROOKSIDE CREEK PROJECT - VERNON B.C.

PRELIMINARY RECONNAISSANCE TYPE MAPPING

McElhanney Surveying & Engineering Ltd.
 1000-1000 Pacific Street, Vancouver, B.C. Canada

Scale	1" = 400'
Contour Interval	50 Feet
Date	April 4, 1975
Tab No.	06164-0
Sheet No.	1 of 1