

5510

REPORT ON SUPPORTING WORK

by

J. M. Newell, P. Eng.

on Linecutting Programme, Completed
June, 1975

on the

103H/14W

PACKSACK & GUNNYSACK CLAIMS

Situated on the Ecstall River

in the Skeena Mining Division

53°N 129°W

NTS 103H/14W

and owned by

TEXASGULF INC.

Department of
Mines and Petroleum Resources
ASSESSMENT REPORT

NO. 5510 MAP

TABLE OF CONTENTS

Introduction

Grid Specifications

Geophysical Survey

Appendix A : Statement of Expenditures

LIST OF MAPS & PLANS

#1	Location Map	1" = 10 miles
#2	Location Map	1 : 50,000
#3	Grid Plan	1 : 2,500 (in pocket)

REPORT ON SUPPORTING WORK
PACKSACK & GUNNYSACK CLAIMS
Skeena Mining Division, B.C.

Introduction

The Packsack and Gunnysack claims cover showings of massive sulphide mineralization which were investigated by a programme of shallow drilling in 1960. Currently a programme of geophysical work (E.M. survey) is proposed to search for extensions to the mineralized zone tested in 1960.

Preparatory to undertaking the geophysical survey, a contract was let to Manex Mining Ltd. of 227-470 Granville St, Vancouver, to establish a control grid on the property. This work was completed during the period June 10 - 19, 1975 and forms the subject of this report.

Grid Specifications


The grid comprises 1.6 km. of baseline and cross lines at 120 m. intervals, totalling 9.75 km. for a total of 11.35 km. of line. All lines have been cut with power saw and brushed out with machetes. Stations have been flagged at 20 m. intervals.

The configuration of the grid, and relationship to claim posts and old drill holes is illustrated on the accompanying map.

Geophysical Survey

The geophysical survey will be undertaken as a crew becomes available, in the latter part of July, 1975.

Vancouver, B. C.
July 7, 1975


J. M. Newell, P.Eng.

APPENDIX A

STATEMENT OF EXPENDITURES

Costs Billed by Manex Mining Ltd.

	as per invoice copy attached	\$ 8,514.93	
Less:	credit for groceries (MacKays) carried over to another project	\$ 554.00	
			\$ 7,960.93

Salaries & Fringe Benefits: Texasgulf Inc.

G. R. Peatfield B.A.Sc. Geologist			
1 day: Supervision of grid lay-out		\$	80.00

Vancouver Island Helicopters

Helicopter charter: Bell 206B			
Mobilization & Demobilization			
5.3 hours @ \$292.25		\$	1,548.93

\$ 9,589.86

Declared before me at the City
of Vancouver, in the
Province of British Columbia, this 8
day of July 1975, A.D.



J. M. Newell, P.Eng.

John L. Smith
A Commissioner (of taking Affidavits within British Columbia or
A Notary Public in and for the Province of British Columbia.

Sub-mining Recorder



#121

MANEX MINING LTD.

228 - 470 GRANVILLE STREET, VANCOUVER 2, B.C. • 681-4411

July 8th, 1975

Texasgulf Inc.,
1281 West Georgia Street,
VANCOUVER, B.C.

Re: Packsack Project.

WAGES

R. Barclay	15½ days at \$50.00 per day	\$ 775.00
B. Schultz	9 5/8 days at \$45.00 per day	433.10
J. van der Ark	9½ days at \$45.00 per day	416.25
D. Beley	14½ days at \$45.00 per day	<u>652.50</u>
		\$2,276.85
	Payroll overhead 11.55%	262.98

DISBURSEMENTS

Hermes Travel	\$173.25	
McKays	927.02	
T.P.A.	308.00	
Rupert Motor Inn	161.81	
Canadian Propane	126.00	
Western Technical	155.23	
R. Barclay	29.55	
D. Beley	52.00	
M.J. Beley	<u>840.28</u>	2,773.14
		\$5,312.97
	Overhead 15%	796.95

GEOLOGISTS

M.J. Beley	4 days at \$95.00 per day	380.00
M.J. Beley	12 days at \$125.00 per day	1,500.00

EQUIPMENT

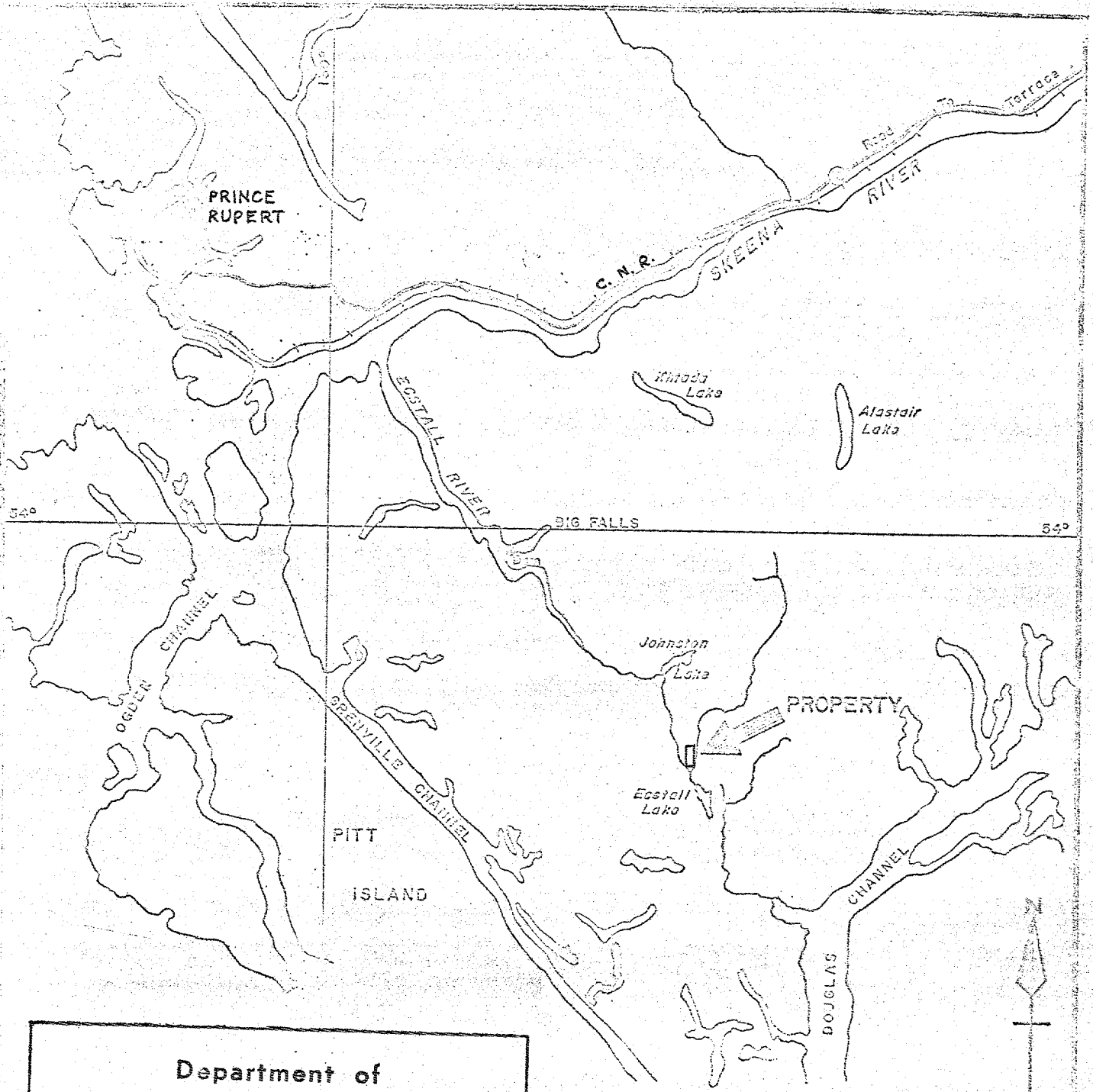
Truck	10 days at \$500.00 per month	166.67
Powersaws	10 days at \$125.00 per month	125.00
Misc. equipment	10 days at \$200.00 per month	66.67
Radio Telephone	10 days at \$200.00 per month	66.67
Camp	10 days at \$300.00 per month	<u>100.00</u>
		\$8,514.93

This is our Account

MANEX MINING LTD.

Per: *T. M. Newkirk*

MINING EXPLORATION & MANAGEMENT • CONTRACTING



Department of
 Mines and Petroleum Resources
 ASSESSMENT REPORT
 NO. 5510 MAP 1

5510
 MAP 1
 SCALE: ONE INCH = 10 Miles

TEXAS SULF, INC.

PROPERTY LOCATION
 PACKSACK &
 GUNNYSACK CLAIM GROUP

[Handwritten signature]

WORK BY	DRAWN BY	DATE
P.R. DeLaney	L. Bell	July, 1975

Department of
Mines and Petroleum Resources
ASSESSMENT REPORT

NO. 5510 MAP 2

ECSTALL RIVER

GUNNYSACK GROUP

8	7
6	5
4	3
2	1
2	1
4	3
6	5
8	7

SURVEY AREA

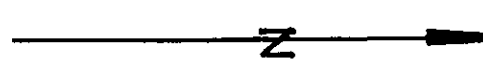
PACKSACK GROUP

5510
MAP 2

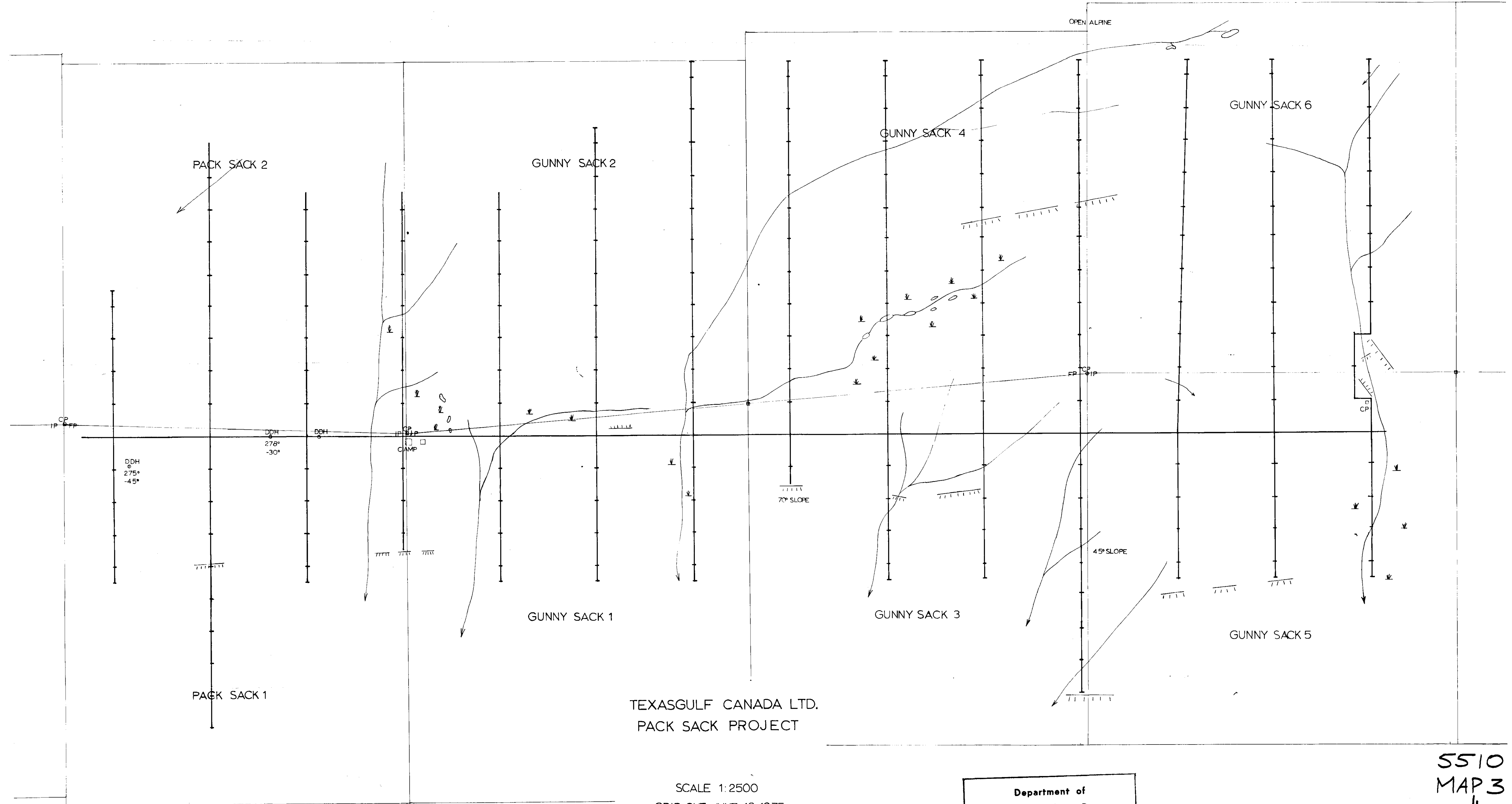
103 H/14W
1:50000



580N 700N 820N 940N 1060N 1180N 1300N 1420N 1540N 1660N 1780N 1900N 2020N 2140N



500E
600E
700E
800E
900E
1000E
1100E
1200E
1300E
1400E



TEXASGULF CANADA LTD.
PACK SACK PROJECT

SCALE 1:2500
GRID CUT JUNE 19, 1975
MANEX MINING LTD.

Department of
Mines and Petroleum Resources
ASSESSMENT REPORT
NO. 5510 MAP 3

To accompany Report on Supporting Work
PACKSACK & GUNNYSACK CLAIMS
Skeena Mining Division
by
J. M. Newell July, 1975

5510
MAP 3

