

Maps

1. Sample loc.
2. Prop. loc (1:50,000)
3. Claim map
4. Prop. loc. (1" = 2mi)

PROSPECTING REPORT.

Copper King group of Crown-granted mineral claims.
 Slocan Mining Division, 82 K 3E

This property was investigated for its mineral potential on August 7th 1975. Pyrite, pyrrhotite with variable amounts of chalcopyrite and sphalerite were observed in volcanic rocks.

Two old adits were found during the trip, upper adit length @ 6M, lower adit length @ 40M.

The 3 samples, taken in close vicinity of the upper adit, are as follows:

- 14733 Grab sample in open adit mainly at portal across .75M plus some from mineralized wall south side. Total width possible 2M. Visible pyrite, chalcopyrite, pyrrhotite and sphalerite.
- 14734 Dubious rock could be volcanic, plus some pyrite.
- 14735 Specimen of massive sulphide, heavy sphalerite, 50% pyrrhotite and pyrite plus minor chalcopyrite.

Costs applicable to assessment work:

August 7/75 Helicopter Okanagan	\$1093.33 total	apply \$200.-
Assays Bondar Clegg	\$404.- total	apply \$124.-
Prospecting	1day Otakar Janout @ \$25.-	
	1day Otto Janout @ \$25.-	\$ 50.-
Gasoline White Rock to Castlegar		\$ 26.-
	TOTAL	\$400.-

White Rock, B.C.

October 6, 1975

Department of
 Mines and Petroleum Resources
ASSESSMENT REPORT

NO. 5636 MAP.....

Otakar Janout
 Otakar Janout,
 Prospector.

COPPER KING GROUP

ASTRONOMIC NORTH

L-8793
PYRITE

STREAM

5000

SAMPLE LOCATIONS

14725
14734
14733

L-8794
PERTH

VOLCANIC
ROCKS
RUSTY ZONES

ADITS

THICK
BRUSH
RUSTY FLOAT
VOLCANIC BOULDERS

TRAVERSE
LINE

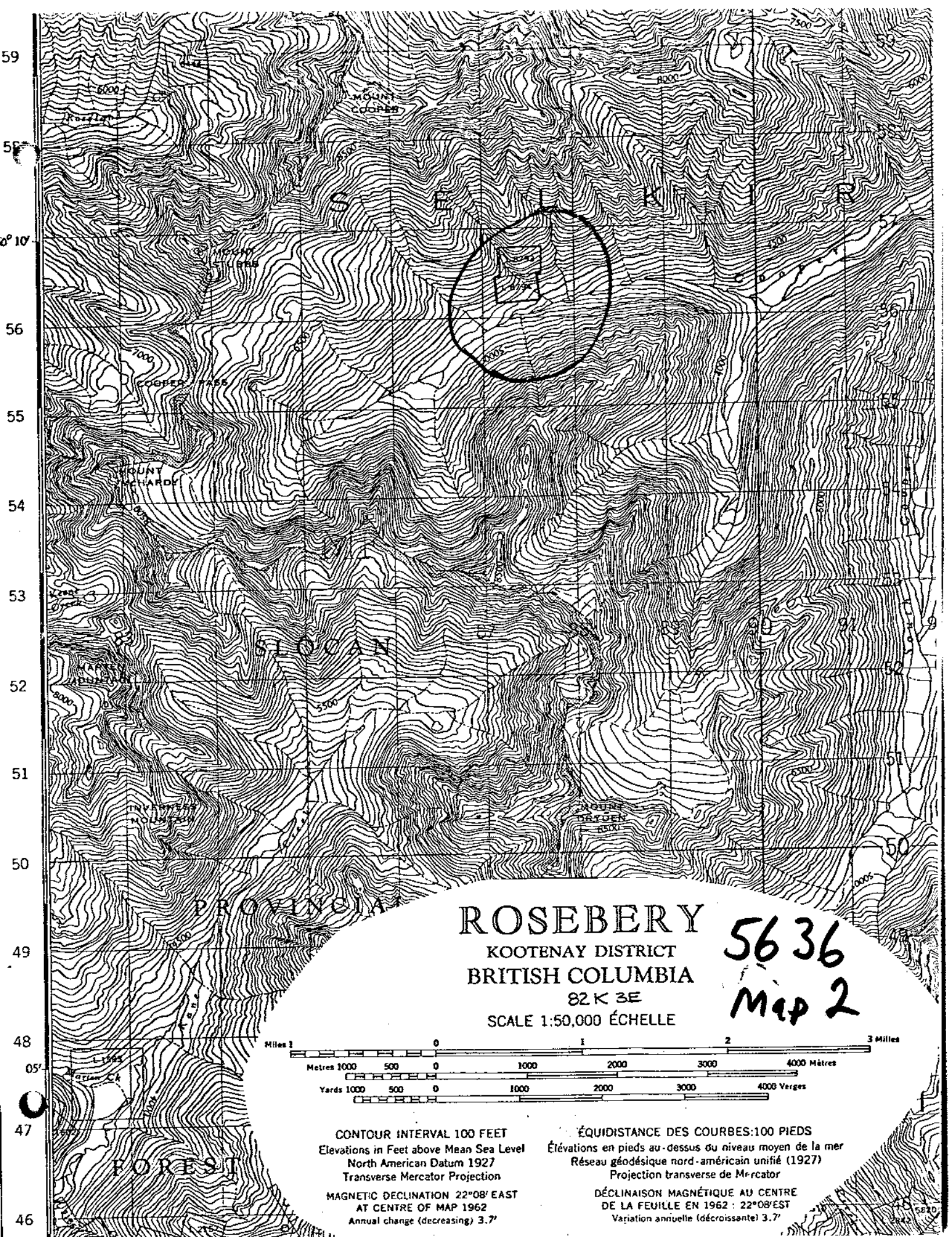
4500

HELICOPTER

Department of
Mines and Petroleum Resources
ASSESSMENT REPORT
NO. **5636** MAP **1**

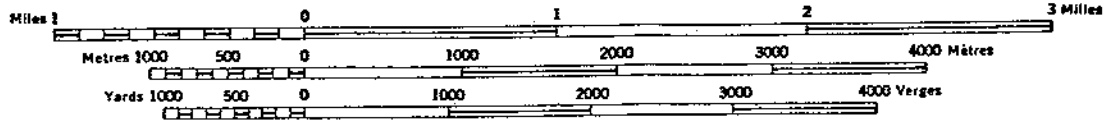
COOPER CREEK

300'
100 M



ROSEBERY
 KOOTENAY DISTRICT
 BRITISH COLUMBIA
 82 K 3E
 SCALE 1:50,000 ÉCHELLE

5636
 Map 2



CONTOUR INTERVAL 100 FEET
 Elevations in Feet above Mean Sea Level
 North American Datum 1927
 Transverse Mercator Projection

ÉQUIDISTANCE DES COURBES: 100 PIEDS
 Élévations en pieds au-dessus du niveau moyen de la mer
 Réseau géodésique nord-américain unifié (1927)
 Projection transverse de Mercator

MAGNETIC DECLINATION 22°08' EAST
 AT CENTRE OF MAP 1962
 Annual change (decreasing) 3.7'

DÉCLINAISON MAGNÉTIQUE AU CENTRE
 DE LA FEUILLE EN 1962 : 22°08' EST
 Variation annuelle (décroissante) 3.7'

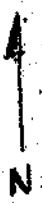
82 K/3E(N)

TO NORTH SEE N

50°15' 1°7'15"

6

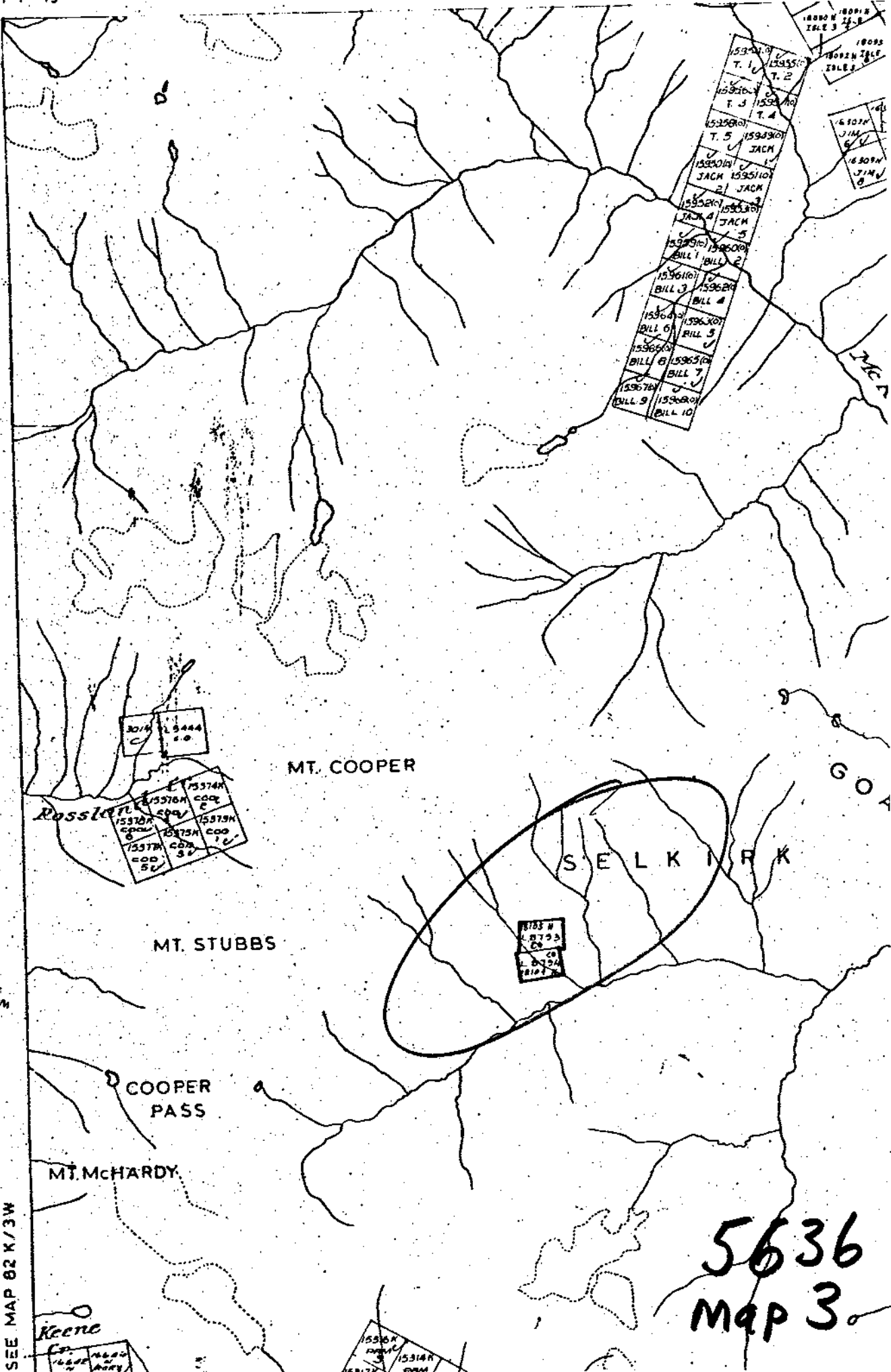
5



82 K 3E
~~~~~

4

SEE MAP 82 K/3W



MT. COOPER

MT. STUBBS

COOPER  
PASS

MT. MCHARDY

SELKIRK

GOA

Keene  
Co.  
near  
McHardy

15314  
15314  
15314  
15314  
15314

5636  
MAP 3



# NAKUSP

BRITISH COLUMBIA

KOOTENAY LAND DISTRICT

B2 G SW

Scale 1:126,720 or 1 Inch to 2 Miles



5636  
Map 4

502 - 1155 West Pender Street  
Vancouver, B.C. V6E 2P4

CERTIFICATE OF ASSAY

Samples submitted: Aug. 10/75  
Results completed: Aug. 15/75

I hereby certify that the following are the results of assays made by us upon the herein described ore samples.

| MARKED                              | GOLD           |               | SILVER         | Cu      | Pb      | Zn      | Cd      | Ni      | Pt                          | TOTAL VALUE PER TON (2000 LBS.) |
|-------------------------------------|----------------|---------------|----------------|---------|---------|---------|---------|---------|-----------------------------|---------------------------------|
|                                     | Ounces per Ton | Value per Ton | Ounces per Ton | Percent | Percent | Percent | Percent | Percent | OR/TON<br>DENSER<br>Percent |                                 |
| 14731                               | trace          |               | 0.02           | 0.01    | L0.05   | L0.05   | L0.01   | -       | -                           |                                 |
| 14732                               | trace          |               | 0.02           | L0.01   | L0.05   | L0.05   | L0.01   | L0.01   | -                           |                                 |
| 14733 <i>Copper King upper adit</i> | 0.010          |               | 0.53           | 2.22    | L0.05   | 0.60    | L0.01   | L0.01   | L0.002                      | } COPPER KING                   |
| 14734 <i>Copper King upper adit</i> | trace          |               | 0.04           | 0.09    | L0.05   | L0.05   | L0.01   | -       | -                           |                                 |
| 14735 <i>Copper King upper adit</i> | 0.010          |               | 0.12           | 0.24    | L0.05   | 5.15    | 0.03    | L0.01   | L0.002                      |                                 |
| 14736                               | trace          |               | 0.02           | 0.03    | L0.05   | 0.30    | L0.01   | -       | -                           |                                 |
| 14737                               | trace          |               | 0.02           | L0.01   | L0.05   | 0.05    | L0.01   | L0.01   | -                           |                                 |
| 14738                               | trace          |               | 0.02           | L0.01   | L0.05   | L0.05   | L0.01   | -       | -                           |                                 |
| 14739                               | trace          |               | 0.04           | L0.01   | L0.05   | L0.05   | L0.01   | -       | -                           |                                 |
| 14741                               | trace          |               | 0.06           | 0.05    | L0.05   | L0.05   | L0.01   | -       | -                           |                                 |

L denotes 'less than'

*[Signature]*  
Registered Assayer, Province of British Columbia



# BONDAR-CLEGG & COMPANY LTD.

764 BELFAST ROAD, OTTAWA, ONTARIO, K1G 0Z5 PHONE: 237-3110 TELEX: 053-3548

INVOICE: **No** 2076

DATE: **August 15, 1975**

REPORT NO: **A25 - 536**

PROJECT:

**W. O. No.: A 1019**

**Brascan Resources Limited**  
502 - 1155 West Pender  
Vancouver, B. C.  
Attention: **Dr. F. B. Whiting**

|    |                         |        |           |                  |
|----|-------------------------|--------|-----------|------------------|
| 10 | Gold and Silver         | Assays | @ \$ 8.50 | \$ 85.00         |
| 2  | Platinum                | Assays | @ \$20.00 | 40.00            |
| 10 | Copper                  | Assays | @ \$ 4.50 | 45.00            |
| 10 | Zinc                    | Assays | @ \$ 5.50 | 55.00            |
| 10 | Lead                    | Assays | @ \$ 5.50 | 55.00            |
| 10 | Cadmium                 | Assays | @ \$ 8.00 | 80.00            |
| 4  | Nickel                  | Assays | @ \$ 6.00 | 24.00            |
| 1  | 30 Element Spectrograph |        | @ \$20.00 | <u>20.00</u>     |
|    |                         |        |           | <u>\$ 404.00</u> |

**Memo**

| Sample | Gold - Silver | Ca   | Pb   | Zn   | Ni   | Pt    |
|--------|---------------|------|------|------|------|-------|
| 14733  | 8.50          | 4.50 | 5.50 | 5.50 | 6.00 | 20.00 |
| 14734  | 8.50          | 4.50 | 5.50 | 5.50 | -    | -     |
| 14735  | 8.50          | 4.50 | 5.50 | 5.50 | 6.00 | 20.00 |

**\$ 1.24.00**

*Total assay cost*

ff

PROFESSIONAL SERV.  
ACCOUNTS DUE WHEN RENDERED



**OKANAGAN HELICOPTERS LTD.**  
 HEAD OFFICE:  
 439 AGAR DRIVE, INTERNATIONAL AIRPORT SOUTH  
 VANCOUVER, B.C. V7B 1A3  
 TEL. (604) 278-5502 TELEX: 04-508883

ACCOUNT NUMBER **04457 103443**

FLIGHT DATE **07 08 15 AUG 1975**

CHARTERER'S BILLING ADDRESS

|                                                             |                       |                             |                           |                                |                 |                                |                            |
|-------------------------------------------------------------|-----------------------|-----------------------------|---------------------------|--------------------------------|-----------------|--------------------------------|----------------------------|
| BASE NO. <b>130</b>                                         | BASE <b>PENTICTON</b> | AIRCRAFT TYPE <b>206B</b>   | TYPE OF CONTRACT <b>X</b> | NO. DAILY MINIMUM 1 TO 25 DAYS | 30 DAYS OR MORE | FLIGHT LOCATION <b>LARDEAU</b> | FLIGHT LOCATION <b>061</b> |
| CHARTERER'S BILLING ADDRESS<br><b>BRASCAN RESOURCES LTD</b> |                       | IND. CLASS <b>03</b>        |                           | AIRCRAFT REG. NO. <b>4H TS</b> |                 | FLIGHT LOCATION <b>ROUITON</b> |                            |
| <b>502 - 1155 WEST PENDER ST</b>                            |                       | STATE OF AIRCRAFT <b>BC</b> |                           | UNSERVICABLE                   |                 | STORIED                        |                            |
| <b>VANCOUVER</b>                                            |                       | ENG. NAME <b>BASE</b>       |                           | ENG. NAME                      |                 | ENG. NAME                      |                            |
| <b>V6E 2PH</b>                                              |                       | ENG. NAME                   |                           | ENG. NAME                      |                 | ENG. NAME                      |                            |

| OPERATION                                                                                          | TAKE-OFF | LAND | FLYING TIME |
|----------------------------------------------------------------------------------------------------|----------|------|-------------|
| <b>CASTLEHARVEY TO COOPER CREEK AREA TO INSPECT MINERAL SHOWING TERRY CHARGES FROM NELSON (.5)</b> |          |      | <b>3.3</b>  |

PRINT NAME OF PERSON AUTHORIZED TO SIGN **F.B. WHITTAKER**

| ZONE       | REV. HRS.     | STANDING | AMOUNT         |
|------------|---------------|----------|----------------|
| <b>3.3</b> | <b>315.00</b> |          | <b>1039.50</b> |
| <b>74</b>  | <b>65</b>     |          | <b>51.35</b>   |

THE CARRIAGE OF PASSENGERS, BAGGAGE AND GOODS BY OKANAGAN HELICOPTERS LTD. IS SUBJECT TO THE TERMS, CONDITIONS AND LIMITATIONS OF LIABILITY SET FORTH IN ITS TARIFF (E.G. LIABILITY FOR LOSS OR DAMAGE TO GOODS IS LIMITED TO 50 CENTS PER POUND) FILED WITH THE ATC AN EXTRACT OF WHICH IS AVAILABLE FOR EXAMINATION AT THE OFFICE OF OKANAGAN HELICOPTERS LTD.

SIGNED FOR CHARTERER BY *[Signature]*

SIGNED FOR CARRIER BY

|                              |                    |                |
|------------------------------|--------------------|----------------|
| OUR FUEL                     | GALS.              |                |
| OUR OIL                      | <b>3.3 HRS. 75</b> | <b>2.48</b>    |
| EXTRA CHARGES OR ADJUSTMENTS |                    |                |
| TOTAL                        | \$                 | <b>1093.33</b> |



JAN 1975 28045 A (1) - S 10.50  
 Date Serial Location No. Amount

MAP & AIR PHOTO SALES  
 LANDS SER. E. VICTORIA, B.C.

519 2404 0328 192 VVV 01375

1099 8MIL  
 OTAKAR JANOUT  
 05022900  
 GRAND FORKS ESSO  
 CA 99 SERVICE  
 GRAND FORKS BC 1

02176

|                                                                                                                     |
|---------------------------------------------------------------------------------------------------------------------|
| LICENSE NO. - DE LICENCE<br><b>TAB-188</b><br>PROVINCE, STATE - ETAT<br><b>BC -</b><br>AUTHORIZATION - AUTORISATION |
|---------------------------------------------------------------------------------------------------------------------|

060875 5107974

THE ISSUER OF THE CARD IDENTIFIED ON THIS ITEM IS AUTHORIZED TO PAY THE AMOUNT SHOWN AS TOTAL UPON PROPER PRESENTATION. I PROMISE TO PAY SUCH TOTAL TOGETHER WITH ANY OTHER CHARGES DUE THEREON IN ACCORDANCE WITH THE AGREEMENT GOVERNING THE USE OF SUCH CARD.  
 LA BANQUE EMETTRICE DE LA CARTE PORTANT LE NUMERO IN CODE CI-DESSUS EST AUTORISEE A PAYER LA SOMME INDICITEE A LA BOUTIQUE TOTAL, SUR PRESENTATION EN BONNE ET DUE FORME DE LA PRESENTE FACTURE. JE M'ENGAGE A REBOURSER LE MONTANT AINSI QUE LES FRAIS CONCERNES CONFORMEMENT A L'ENTENTE QUI REGIT L'UTILISATION DE CETTE CARTE.

| PRODUCT - PRODUIT  | QUANT. | PRICE<br>PRIX | AMOUNT<br>MONTANT |
|--------------------|--------|---------------|-------------------|
| GASOLINE - ESSENCE | 15.4   | 87.5          | 13.25             |
| TAXE               |        |               | 2                 |
| TOTAL              |        |               | 15.25             |

CUSTOMER'S SIGNATURE  
 SIGNATURE DU CLIENT

*X Otakar Janout*

ON COMPANY SALES SLIP - FACTURE PRESENCE  
 CUSTOMER'S COPY - COPIE DU CLIENT



PLEASE KEEP THIS TICKET FOR YOUR RECORDS  
 VEUILLEZ CONSERVER CETTE COPIE

