

5712

REPORT

ON THE

#5712

DAISIE GROUP

9211/11

CHILKO LAKE B.C.

For:

GORDON RESOURCES LTD. (N.P.L.)
Vancouver, B.C.

| |
|---|
| Department of Mines and Petroleum Resources ASSESSMENT REPORT NO. <u>5712</u> MAP..... |
|---|

By:

ALLEN GEOLOGICAL ENGINEERING LIMITED
B 101 - 325 Howe Street
Vancouver, B.C.

THE DAISIE GROUP

CHILKO LAKE B.C.

INTRODUCTION

The Daisie Group of mineral claims was examined and prospected by the writer, August 8 - 12, 1975, accompanied by Mr. J. Sperling, Mr. M. Fleming, and Mr. George Murdock. The latter three preceded the writer by two days and remained on the property until August 18th. Mr. Sperling, Mr. Fleming and Victor Kern returned to the property between September 24th - October 2nd.

The object of the work was to acquire as much data as possible pertaining to the local geology, topography, access routes and mineral showings, in order that a field programme may be detailed for the 1976 season.

The purpose of this report is to describe the physical features of the area, the exposed mineral occurrences and an estimate of the potential of same.

LOCATION AND ACCESSIBILITY

The Daisie group of mineral claims is located in the Clinton Mining Division in southwestern British Columbia, about 150 miles north of Vancouver.

Geographic location is $51^{\circ} - 11'$ north latitude and $124^{\circ} - 13'$ west longitude.

The property lies on the south side of Deschamps Creek, $2\frac{1}{2}$ miles southwest of the west end of Franklin Arm of Chilko Lake.

Access is by road from Williams Lake to the north end of Chilko Lake and by boat to Franklin Arm, or by float-equipped aircraft from Williams Lake.

TOPOGRAPHY

The Franklin Arm area is ruggedly mountainous. Lake and camp level is 3,950 feet above sea level. The claims area ranges from 4,000 feet at Deschamps Creek to considerably higher elevations on the northwest slopes of Good Hope Mountain. Deschamps Creek flows northeasterly into Franklin Arm.

PROPERTY

The Daisie Group, as of August 1975, included the Daisie 1-8 inclusive, Record Numbers, 9302 P - 9309 P, Clinton Mining Division.

Copies of the "B" forms are included in Appendix #1 of this report.

The claims are now held by an agreement of option to purchase



| | | |
|---|---|---|
| 5 | 3 | 1 |
| 6 | 4 | 2 |
| | 8 | 7 |

Daisie Group

M-2
5712

Scale 1" - 1 1/4 miles

GORDON RESOURCES LTD. (NPL)

DAISIE PROPERTY CHILKO LAKE B. C.

Map #1 Allen Geological Engineering Ltd. Sept. 26/75

Per Alfred B. Allen P. Eng.

from Thomas J. Gordon in favour of John Naylor, Joseph Sperling and Murray Fleming, who have conveyed them to Gordon Resources Ltd.,(N.P.L.)

HISTORY

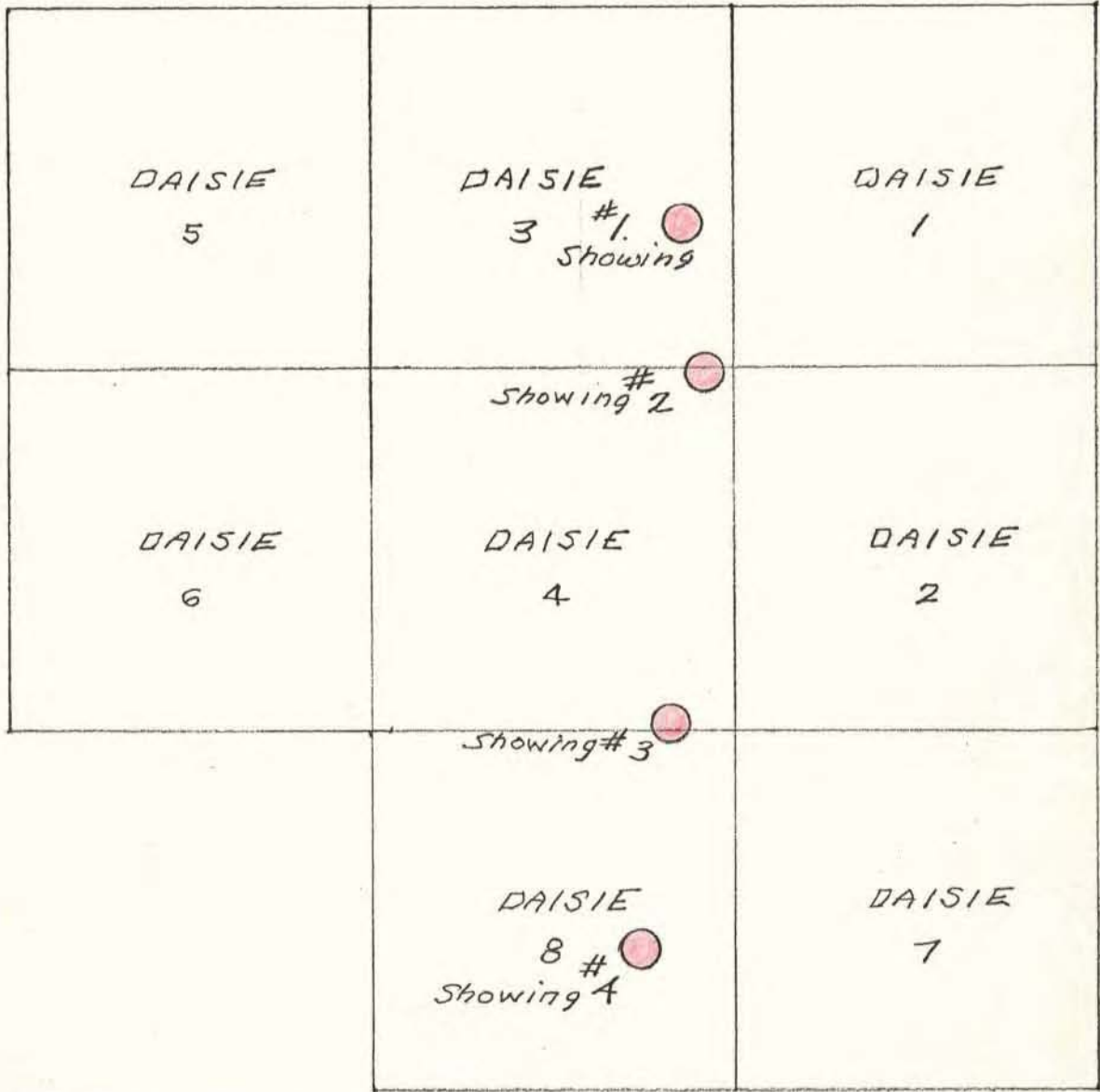
In 1924 V. Dolmage, while mapping the area for the Geological Survey of Canada, noted:

"West and south of the head of Franklin Arm, extensive beds of limestone are in contact with two small intrusions of granodiorite represented on the map and also, a little farther south, with the main batholith. Here, Mr. Alec Ducharne, the only white inhabitant of the shores of Chilko Lake, has made a few open-cuts in the limestone where it has been metamorphosed and mineralized with copper, zinc and iron sulphides.

Although no large bodies of commercial ore have yet been discovered it is highly probable that if the contacts of the limestone with the intrusives were explored, deposits of the contact metamorphic type would be discovered and there is a possibility the deposits may be of commercial size and grade. Judging by Ducharne's claims, the ore would probably carry values in gold and zinc as well as copper."

Mr. Thomas J. Gordon was actively prospecting the Chilko Lake area in 1957. In October 1962, he staked the 8 Daisie claims, and until recently has worked on the property.

Over the years Mr. Gordon's property was examined by Anaconda American Brass Ltd., Cominco, Highland Bell and others.



Department of
Mines and Petroleum Resources
ASSESSMENT REPORT
NO. 5712 MAP 3

| | |
|------------------------------|-----------------------------------|
| GORDON RESOURCES LTD.(N.P.L) | |
| SKETCH | PLAN |
| DAISIE 1-8 | |
| SHOWINGS 1-4 | |
| Scale 1" = 750' | |
| B | Report by: <i>Alfred R. Allen</i> |
| NOV. 1975 | <i>Alfred R. Allen</i> P. Eng. |

Recently an Option to Purchase agreement was concluded between Messrs. Naylor, Sperling and Fleming and this was conveyed to Gordon Resources Ltd. (N.P.L.).

GEOLOGY

Between 1875 and 1920, Dawson, Bateman and MacKenzie conducted surveys over the region between the Fraser River and the Pacific Ocean.

From 1922 to 1924, Dolmage, along with R.P. Bishop, conducted geologic and topographic mapping over the Chilko and Taseko Lakes area.

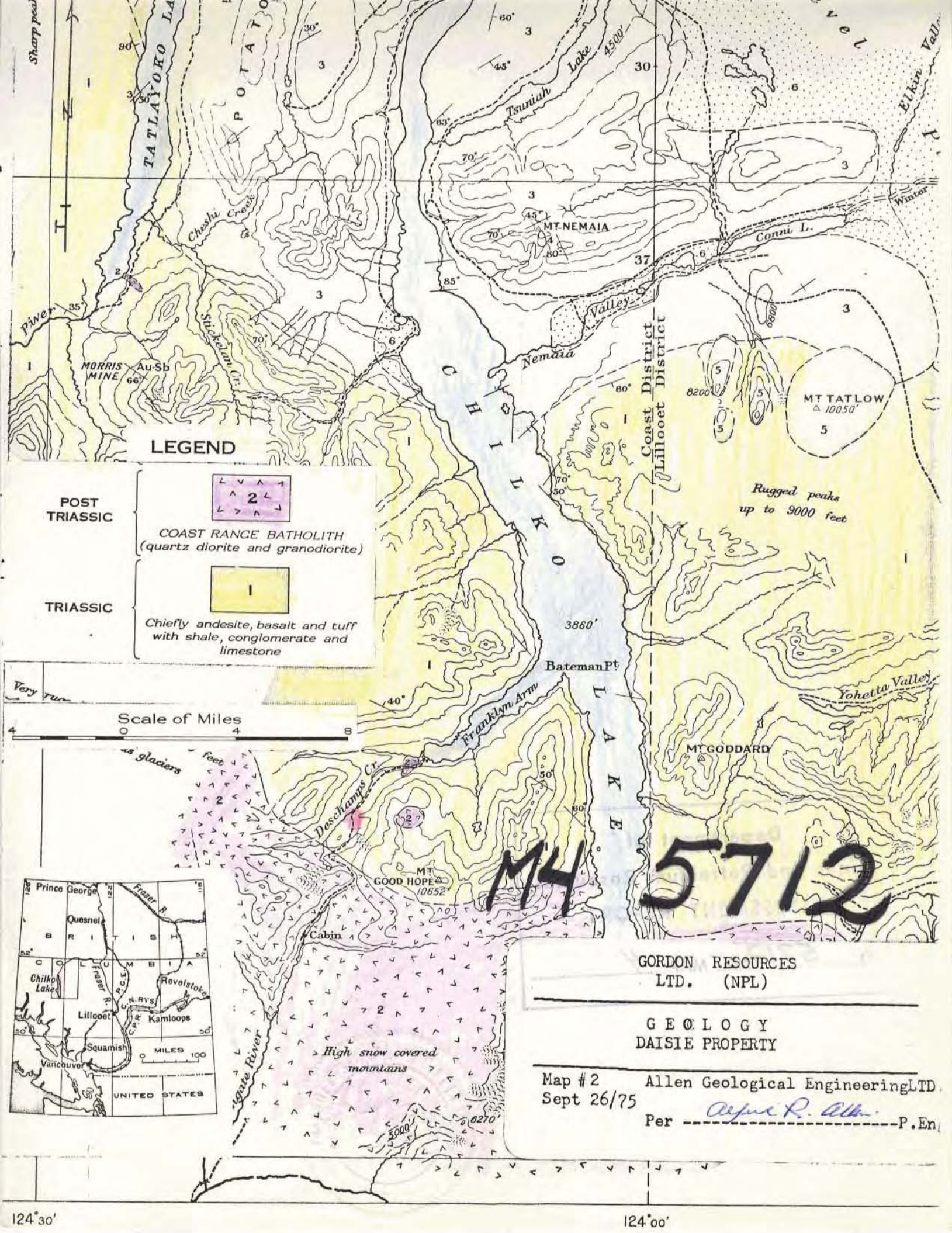
Regional Geology

The geology of the Chilko Lake area is considered by Dolmage to be favourable for the occurrence of sizeable mineral deposits such as copper, zinc and gold. Herewith is a brief description of the geology.

Widespread exposures of the Triassic rocks are chiefly massive basalt with lesser andesite. Included are thick interbands of rhyolitic and andesitic material. Lesser sandstone, argillite, limestone and conglomerate constitute the remainder of this oldest series of the area.

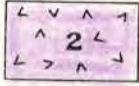
The regional strike is west to northwest and dips range from 50 degrees to vertical.

Coast Range granodiorite and quartz diorite has intruded the Triassic rocks resulting in contact metamorphic mineral deposits,



LEGEND

POST TRIASSIC

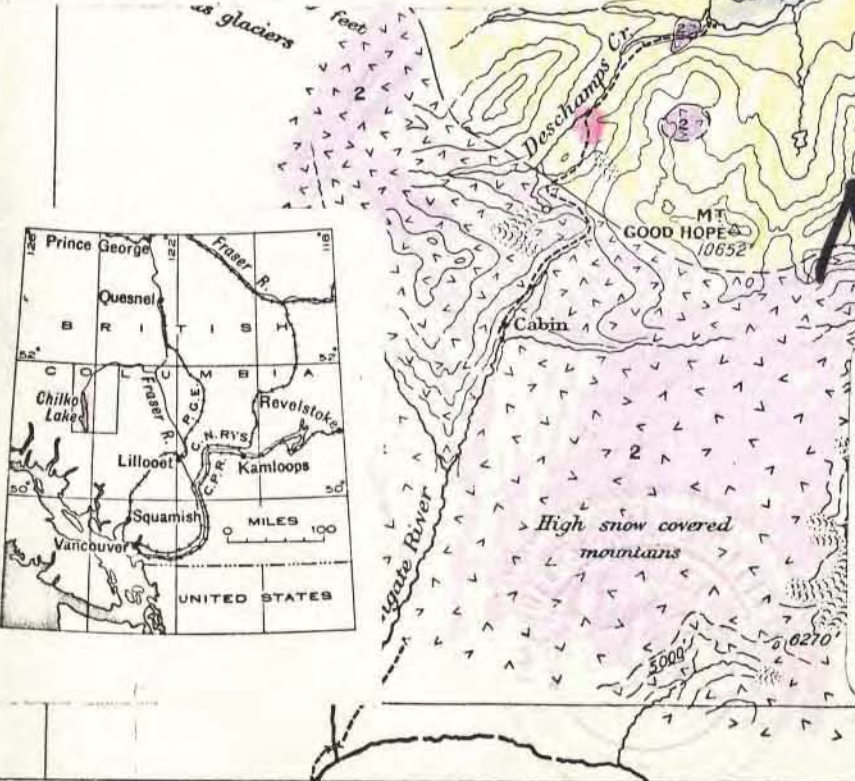
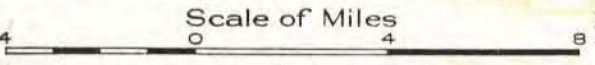


COAST RANGE BATHOLITH
(quartz diorite and granodiorite)

TRIASSIC



Chiefly andesite, basalt and tuff
with shale, conglomerate and
limestone



M4 5712

GORDON RESOURCES
LTD. (NPL)

GEOLOGY
DAISIE PROPERTY

Map # 2 Allen Geological Engineering LTD.
Sept 26/75
Per *Alfred R. Allen* P. En.

accompanied by strong alteration folding and shearing. The overlying Lower Cretaceous strata are chiefly thick arkose, sandstone, shale and minor conglomerate. Folding is strongest in the southerly part of the area.

Stock-like bodies of quartz diorite intruded these sediments without apparent metamorphic alteration.

Large areas are overlain by late Miocene lavas.

The contact between the Coast Range batholithic rocks and the Triassic and Lower Cretaceous volcanics and sediments extends easterly across Chilko Lake six miles south of Franklin Arm.

Small stocks, considered Coast Range, occur between this main contact and Franklin Arm. Elsewhere similar appearing quartz diorite has penetrated the Lower Cretaceous strata, and these are also considered to be of Coast Range origin.

The strong zones of metamorphic alteration along this eastern periphery of the Coast Range batholith are considered favourable for the occurrence of sizeable mineral deposits.

Local Geology

A series of mineralized zones, partially exposed by weathering agencies, open-cuts and rock trenches, extend southerly from the central part of the Daisie #1 and #3 claims, across the Daisie #2 and #4, and well onto the Daisie #7 and #8 claims.

These lie within a 200 to 400-foot band of limestone and skarn, trending southerly, and flanked by 100-foot bands of limestone and tuff, as well as andesite and agglomerate. Small zones of feldspar porphyry and fine-grained diorite are included in these sedimentary and volcanic rocks.

The above banded sedimentary and volcanic sequence and included mineralized zones, lie in contact with a stock of fine-grained diorite on the north half of the Daisie #1 and #3 claims. The contact is only intermittently exposed.

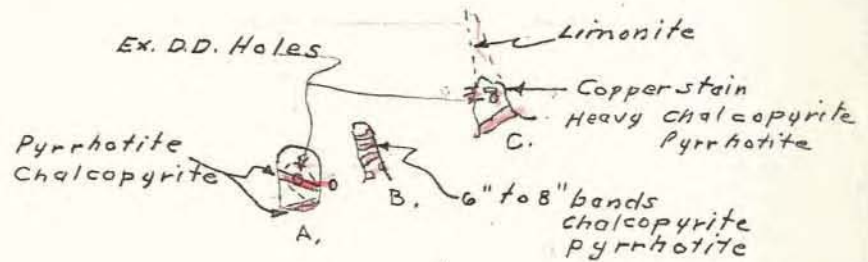
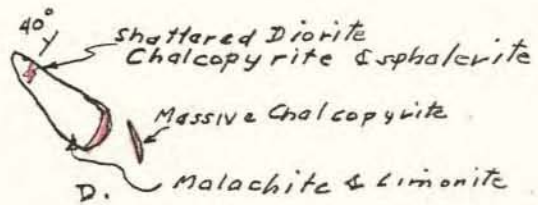
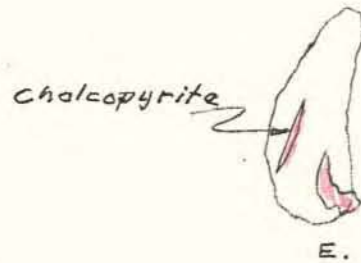
Extending northwesterly across the Daisie #2 and Daisie #4 claims there is a fault which may have resulted in measurable lateral displacement. There are three semi-parallel shears, two of which are occupied by lamprophyre dykes and the third by a clean-cut diorite dyke. About 600 feet southerly are two shears carrying strong sulphide and oxide mineralization.

Southerly several hundred feet, and up the steep side hill, are fractures containing molybdenum in massive limestone.

To the south and east, at higher elevations, a well defined skarn zone contains intermittent copper staining.

MINERAL SHOWINGS

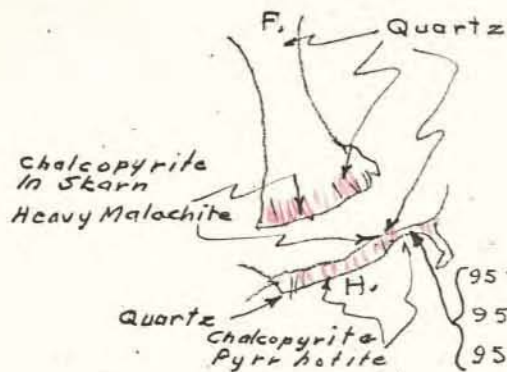
The mineralized zones exposed to date on the property occur within and close to a band of limestone which strikes north-south. The rock sequences to the east and west of the limestone indicate a possible anticlinal structure providing a "saddle reef"



Department of
Mines and Petroleum Resources
ASSESSMENT REPORT
NO. 5712 MAP 5



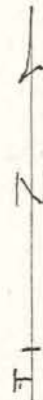
| | |
|-------------------------------|------------------------|
| GORDON RESOURCES LTD (N.P.L.) | |
| SKETCH PLAN | |
| No 1. SHOWINGS | |
| #3 | scale 1" = 40' |
| Nov, 1975 | Albert R. Allen P.Eng. |



Molybdenite
Chalcopyrite
Skarn

9569
Cu 0.07
MoS₂ 0.24
G.

| | Au | Ag | Cu | W ₂ O ₃ | MoS ₂ | Ni |
|---------|------|------|------|-------------------------------|------------------|------|
| 9570-8' | Tr | 0.03 | 0.59 | Tr | 0.003 | 0.01 |
| 9571-8' | 0.01 | 0.45 | 1.80 | Tr | 0.008 | 0.01 |
| 9572-9' | Tr. | Tr. | 0.14 | Tr | 0.004 | 0.01 |



White
Limestone



Quartz

Department of
Mines and Petroleum Resources
ASSESSMENT REPORT
NO. 5712 MAP 6



| |
|--|
| GORDON RESOURCES LTD. (N.P.L.) |
| SKETCH PLAN |
| NO 2 SHOWINGS |
| #4 Scale 1" = 40' |
| Nov 1975 <i>Alfred R. Allen</i> P. Eng. |

In order of abundance the mineral sequence is copper, molybdenum, tungsten, silver and zinc with traces of nickel, cobalt and gold.


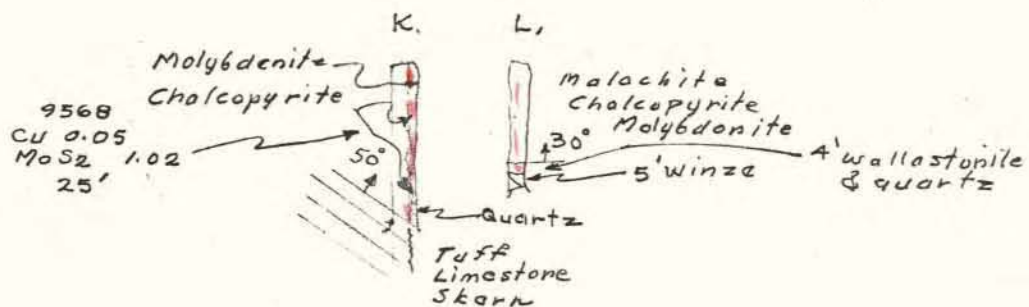
The workings and showings are herewith described in sequence, from north to south.

Showings At #1 Location

Located in the east central section of Daisie #3, closely spaced open cuts A, B and C expose 6" to 18" bands of pyrrhotite and chalcopyrite over a width of 20 feet and a length of 60 feet. This mineralization lies just south of the contact between limestone and tuff with an irregular exposure of diorite. Small dykes of diorite penetrate the mineralized zone. Three short EX core holes had, prior to 1963, been drilled at this location but logs are not available. Showings D and E lie 200 and 100 feet respectively northwesterly from the above, and in each there are lenses and bands of chalcopyrite with some pyrrhotite and sphalerite in diorite. Shearing and fracturing strikes northeast and dips up to 40 degrees northwest.

Showings At #2 Location

These showings are located near the northeast corner of Daisie #4. The open cuts at F and H expose chalcopyrite, pyrrhotite and pyrite mineralization in limestone skarn and quartz. There is considerable malachite and limonite coating the limestone. At G location there is strong molybdenite mineralization along with lesser pyrite and chalcopyrite. To the south and up the hillside the mineralization at location I appears to contain less copper and molybdenum, but skarn and quartz are exposed. At location J a narrow lense containing chalcopyrite in skarn has been exposed.



Department of
Mines and Petroleum Resources
ASSESSMENT REPORT

NO. 5712 MAP 7

GORDON RESOURCES LTD. (NPL.)

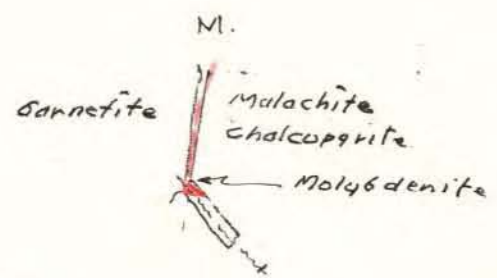

SKETCH PLAN

№ 3 SHOWINGS

Scale 1" = 40'

#5
Nov. 1975

Alfred R. Allen
Alfred R. Allen P.ENG.



Department of
Mines and Petroleum Resources
ASSESSMENT REPORT
NO. 5712 MAP 8



| |
|---|
| GORDON RESOURCES LTD (N.P.L.) |
| SKETCH PLAN |
| NO 4 SHOWINGS |
| Scale 1" = 40' |
| #6. Nov 1975 <i>Approved by Allan</i> <i>Deputy P. Allen P. ETI.G.</i> |

Showings at #3 Location

Two parallel vertical shear zones, trending north, have been trenched to expose chalcopyrite and molybdenite in limestone, skarn, tuff, wollastonite and quartz. The most pronounced mineralization occurs in trench K. At the south end of trench L a 5-foot winze has been sunk in garnetite below a band of wollastonite and quartz. Tracing those zones southerly is hampered by a creek and swampy ground.

Showings At #4 Location

On the Daisie #8 claim, about 150 to 200 feet higher, and an estimated 1000 feet southerly from location #3, there are shear zones in white limestone which contain copper and molybdenum mineralization. There is a limited amount of exposure at this location, but additional mineralized zones up the steep sidehill are indicated by substantial amounts of mineralized float rock.

Mineral showings have been encountered on the extensions of the four locations above described, particularly to the south, higher up the steep slopes of Mount Good Hope. Time did not allow examination of these, but some exposures have provided excellent hand specimens showing strong mineralization similar to that exposed at the four main showings.

SAMPLING AND ASSAYS

The following samples were taken by A.R. Allen and J. Sperling during the current field work.

| No. | Width ft. | Location Showing | Au oz/T | Ag oz/T | Cu % | MoS ₂ % | WO ₃ % | Ni % | Co % | Va ppm | Sampler |
|------|--------------|---------------------|------------|------------|---------|-----------------------|----------------------|---------|---------|-----------|---------|
| 9568 | 25 | K | - | - | 0.05 | 1.02 | - | - | - | - | A.R.A. |
| 9569 | 6 | G | - | - | 0.07 | 0.24 | - | - | - | - | A.R.A. |
| 9570 | 8 | H | Tr | 0.03 | 0.59 | 0.003 | Tr | 0.01 | - | - | A.R.A. |
| 9571 | 8 | H | 0.01 | 0.45 | 1.80 | 0.008 | Tr | 0.01 | - | - | A.R.A. |
| 9572 | 9 | H | Tr | Tr | 0.14 | 0.004 | Tr | 0.01 | - | - | A.R.A. |
| 1 | - | M | .001 | 0.26 | 0.64 | .015 | Tr | 0.01 | - | 18 | J.S. |
| 2 | - | K | .002 | 1.15 | 7.00 | .034 | 0.09 | 0.01 | - | 17 | J.S. |
| 3 | - | M | .001 | 0.02 | 0.07 | .970 | Tr | 0.01 | - | 7 | J.S. |
| 4 | - | above M | .052 | 3.42 | 15.60 | .022 | 0.02 | 0.01 | - | 1 | J.S. |
| 5 | - | float | .001 | 0.08 | 0.26 | .008 | 0.01 | 0.02 | - | 2 | J.S. |
| 6 | - | M | .008 | 1.68 | 8.70 | .059 | 0.03 | 0.02 | - | 3 | J.S. |
| A | - | F | .002 | 0.14 | 0.41 | .004 | - | 0.01 | 0.03 | - | J.S. |
| B | - | old core | .002 | 0.02 | 0.20 | .002 | - | - | - | - | J.S. |
| C | - | float | .001 | 0.01 | 0.10 | .001 | - | - | - | - | J.S. |

Copies of the sample sheets are included.

TO Mr. Joe Sperling,
1857 Adanac St.,
Vancouver, B. C.

ACME ANALYTICAL LABORATORIES LTD.

Assaying & Trace Analysis
 6455 Laurel St., Burnaby 2, B.C.

Tel: 299-5242

File No. 4319

Type of Samples Rocks

Disposition 1 year

ANALYSES CERTIFICATE

| No. | Sample | Total MoS ₂ % | Cu % | Co % | Ni % | Ag oz/ton | W % | | No. |
|-----|--------|--------------------------|-------|------|------|-----------|-------|--|-----|
| 1 | #1 | .015 | .64 | .01 | .01 | .26 | Trace | | 1 |
| 2 | #2 | .034 | 7.00 | .01 | .01 | 1.15 | .09 | | 2 |
| 3 | #3 | .970 | .07 | .01 | .01 | .02 | Trace | | 3 |
| 4 | #4 | .022 | 15.60 | .02 | .01 | 3.42 | .02 | | 4 |
| 5 | #5 | .008 | .26 | .05 | .02 | .08 | .01 | | 5 |
| 6 | #6 | .059 | 8.70 | .04 | .02 | 1.68 | .03 | | 6 |
| 7 | | | | | | | | | 7 |
| 8 | | | | | | | | | 8 |
| 9 | | | | | | | | | 9 |
| 10 | | | | | | | | | 10 |
| 11 | | | | | | | | | 11 |
| 12 | | | | | | | | | 12 |
| 13 | | | | | | | | | 13 |
| 14 | | | | | | | | | 14 |
| 15 | | | | | | | | | 15 |
| 16 | | | | | | | | | 16 |
| 17 | | | | | | | | | 17 |
| 18 | | | | | | | | | 18 |
| 19 | | | | | | | | | 19 |
| 20 | | | | | | | | | 20 |

All reports are the confidential property of clients.

DATE SAMPLES RECEIVED Aug. 18, 1975
 DATE REPORTS MAILED Aug. 25, 1975

ANALYST

Dean Toye

DEAN TOYE, B.Sc.
 CHIEF CHEMIST
 CERTIFIED B.C. ASSAYER

TO Mr. Joe Sperling,
1857 Adanac St.,
Vancouver, B. C.

ACME ANALYTICAL LABORATORIES LTD.

Assaying & Trace Analysis
 6455 Laurel St., Burnaby 2, B.C.

Tel: 299-5242

File No. 4319

Type of Samples Rocks

Disposition 1 year

ANALYSES CERTIFICATE

| No. | Sample | Au oz/ton | V ppm | | | | | | No. |
|-----|--------|--------------|-------|--|--|--|--|--|-----|
| 1 | #1 | .001 | 18 | | | | | | 1 |
| 2 | #2 | .002 | 17 | | | | | | 2 |
| 3 | #3 | .001 | 7 | | | | | | 3 |
| 4 | #4 | .052 | 1 | | | | | | 4 |
| 5 | #5 | .001 | 2 | | | | | | 5 |
| 6 | #6 | .008 | 3 | | | | | | 6 |
| 7 | | | | | | | | | 7 |
| 8 | | | | | | | | | 8 |
| 9 | | | | | | | | | 9 |
| 10 | | | | | | | | | 10 |
| 11 | | | | | | | | | 11 |
| 12 | | | | | | | | | 12 |
| 13 | | | | | | | | | 13 |
| 14 | | | | | | | | | 14 |
| 15 | | | | | | | | | 15 |
| 16 | | | | | | | | | 16 |
| 17 | | | | | | | | | 17 |
| 18 | | | | | | | | | 18 |
| 19 | | | | | | | | | 19 |
| 20 | | | | | | | | | 20 |

All reports are the confidential property of clients.

DATE SAMPLES RECEIVED Aug. 18, 1975

DATE REPORTS MAILED Aug. 28, 1975

ANALYST

Dean Toye

DEAN TOYE, B.Sc.
 CHIEF CHEMIST
 CERTIFIED B.C. ASSAYER

to Mr. Joe Sperling

ACME ANALYTICAL LABORATORIES LTD.

Assaying & Trace Analysis
6455 Laurel St., Burnaby 2, B.C.

Tel: 299-5242

File No. 4432

Type of Samples Rocks

Disposition 1 year

ANALYSES CERTIFICATE

| No. | Sample | Total MoS ₂ % | Cu % | Ni % | Co % | Ag oz/ton | Au oz/ton | | No. |
|-----|--------|--------------------------|------|------|------|-----------|-----------|--|-----|
| 1 | A | .004 | .41 | .01 | .03 | .14 | .002 | | 1 |
| 2 | B | .002 | .20 | | | .02 | .002 | | 2 |
| 3 | C | .001 | .10 | | | .01 | .001 | | 3 |
| 4 | | | | | | | | | 4 |
| 5 | | | | | | | | | 5 |
| 6 | | | | | | | | | 6 |
| 7 | | | | | | | | | 7 |
| 8 | | | | | | | | | 8 |
| 9 | | | | | | | | | 9 |
| 10 | | | | | | | | | 10 |
| 11 | | | | | | | | | 11 |
| 12 | | | | | | | | | 12 |
| 13 | | | | | | | | | 13 |
| 14 | | | | | | | | | 14 |
| 15 | | | | | | | | | 15 |
| 16 | | | | | | | | | 16 |
| 17 | | | | | | | | | 17 |
| 18 | | | | | | | | | 18 |
| 19 | | | | | | | | | 19 |
| 20 | | | | | | | | | 20 |

All reports are the confidential property of clients.

DATE SAMPLES RECEIVED Oct. 3, 1975

DATE REPORTS MAILED Oct. 14, 1975

ANALYST

Dean Toy

DEAN TOYE, B.Sc.
CHIEF CHEMIST
CERTIFIED B.C. ASSAYER



GENERAL TESTING LABORATORIES

DIVISION SUPERINTENDENCE COMPANY (CANADA) LTD.

1001 EAST PENDER ST., VANCOUVER, B.C., CANADA, V6A 1W2
 PHONE (604) 254-1647 TELEX 04-507514 CABLE SUPERVISE

TO:
**A.R. Allen Geological
 Engineering Ltd.,
 124 South 1st Street
 Bishop, Calif. 95314 U.S.A.**

CERTIFICATE OF ASSAY

No.: **7508-1358** DATE **August 26/75**

We hereby certify that the following are the results of assays on: **Ore**

| MARKED | GOLD | SILVER | Copper | Tungsten Oxide | Molybdenite | Nickel |
|--------|----------------|----------------|--------|---------------------|----------------------|--------|
| | OZ/ST GR/MT | OZ/ST GR/MT | Cu (%) | WO ₃ (%) | MoS ₂ (%) | Ni (%) |
| 9568 | - | - | 0.05 | - | 1.02 | - |
| 9569 | - | - | 0.07 | - | 0.24 | - |
| 9570 | trace | 0.03 | 0.59 | trace | 0.003 | 0.01 |
| 9571 | 0.010 | 0.45 | 1.80 | trace | 0.008 | 0.01 |
| 9572 | trace | trace | 0.14 | trace | 0.004 | 0.01 |

LW/wk

NOTE: REJECTS RETAINED ONE MONTH. PULPS RETAINED THREE MONTHS. ON REQUEST PULPS AND REJECTS WILL BE STORED FOR A MAXIMUM OF ONE YEAR.

ALL REPORTS ARE THE CONFIDENTIAL PROPERTY OF CLIENTS. PUBLICATION OF STATEMENTS, CONCLUSION OR EXTRACTS FROM OR REGARDING OUR REPORTS IS NOT PERMITTED WITHOUT OUR WRITTEN APPROVAL. ANY LIABILITY ATTACHED THERETO IS LIMITED TO THE FEE CHARGED.

L. W. ONG

PROVINCIAL ASSAYER

COPY

Analytical and Consulting Chemists, Bulk Cargo Specialists, Surveyors, Inspectors, Samplers, Weighers

MEMBER: American Society For Testing Materials • The American Oil Chemists' Society • Canadian Testing Association
 REFEREE AND OR OFFICIAL CHEMISTS FOR: Vancouver Merchants Exchange • National Institute Of Oilseed Products • The American Oil Chemists' Society
 OFFICIAL WEIGHMASTERS FOR: Vancouver Board Of Trade • Vancouver Merchants Exchange

SUMMARY AND CONCLUSIONS

The Daisie 1-8 mineral claims are located in southwestern British Columbia, south of Franklin arm of Chilko Lake.

The area is mountainous, but travel is not too difficult and numerous trails have been cut which provide access to the known mineralized areas. An excellent camp has been constructed on Franklin arm about $2\frac{1}{2}$ miles from the Daisie claims area.

Coast Range granodiorite and associated plutonics have intruded Triassic sedimentary and volcanic rocks. The overlying Lower Cretaceous strata have also been intruded by granodiorite, quartz diorite and gabbro. Large areas are now covered by Tertiary basalt and glacial till and gravels.

In this favourable geologic environment, contact metamorphic mineral deposits have been formed at many locations in British Columbia and elsewhere.

Near the contact between a stock of Coast Range intrusive rock and Triassic limestone, tuff, andesite and agglomerate, there are showings of copper mineralization with skarn, quartz, and wollastonite. Associated minerals include silver, molybdenum, tungsten, gold, cobalt and nickel in lesser amounts. The showings extend over a length in excess of 3,000 feet towards the main contact with the Coast Range batholith, but the intervening ground has still to be thoroughly investigated.

It is concluded that the widespread contact - metamorphic - type mineral showings exposed to date, confirm the favourable geologic environment as hypothicated by Dolmage and other early investigators.

Extensive additional field work is therefore recommended.

RECOMMENDATIONS

The following is recommended for the first phase of an exploration programme on the Daisie 1-8 mineral claims.

- | | |
|--|--------------|
| 1. Construct a road to the property from Franklin Arm in order that 4-w drive vehicles may have access to the 1, 2 and 3 showings, | \$ 10,000.00 |
| 2. Survey a 400 by 100 - foot grid over the property, | 2,000.00 |
| 3. Map the property, with the grid as control - and locate, claims, streams, trails, showings and approximate contours, | 1,500.00 |
| 4. Map the geology, | 2,000.00 |
| 5. Conduct a magnetometer survey over selected areas, | 3,500.00 |
| 6. Conduct an Induced Polarization and Resistivity survey over selected areas, | 8,000.00 |
| 7. Trench and strip to expose bedrock where necessary to check geology and indicated anomalous areas, | 16,000.00 |

| | |
|--|--------------|
| 8. Diamond' drill short core holes to check mineral showings, using EXT equipment, 600 feet of hole, | \$ 15,000.00 |
| 9. Office, overhead and supervision, | 12,000.00 |
| 10. Contingencies, | 10,000.00 |
| | <hr/> |
| Total estimated costs | \$80,000.00 |
| | <hr/> <hr/> |

The second phase of the programme, which will be detailed when results of Phase #1 are tabulated, is recommended to include the following:

| | |
|---|---------------|
| 1. Improve and extend the access roads to as many of the showings as practicable in order that 4-w drive vehicles may be used for equipment and personnel transportation, | \$10,000.00 |
| 2. Conduct geochemical surveys over selected areas, | 3,000.00 |
| 3. Strip where necessary to acquire bedrock information | 15,000.00 |
| 4. Excavate rock trenches where necessary for improved exposure and bulk sampling of mineralized zones, | 7,000.00 |
| 5. Diamond drill core holes for under- ground information, NQ wireline, about 1,500 feet, | 50,000.00 |
| 6. Office, overhead and supervision, | 20,000.00 |
| 7. Contingencies, | 15,000.00 |
| Total estimated costs, | \$ 120,000.00 |
| | <hr/> <hr/> |

The total estimated expenditures of \$200,000.00 should provide sufficient data to appraise the potential of the mineral deposits presently indicated on the property.

The estimated time schedule is one year to complete the two phases.

Respectfully submitted,

ALLEN GEOLOGICAL ENGINEERING LIMITED

Per *Alfred R. Allen* P.Eng.

Alfred R. Allen

November 24, 1975.

B 101 -325 Howe Street
Vancouver, B.C.

REFERENCES

- Dolmage, Victor G.S.C. Sum., Rept., 1924 Pt. A.
- Cominco, Field Sketch Map June 1963.
- Gordon, Thomas J., Field Reports and Sketch Maps, 1962-73.

* * * * *

STATEMENT

A.R. Allen, P.Eng., August 8-12, fees, \$ 1,500.00

Expenses:

| | | |
|---------------------|-----------|--------|
| Air Charter | \$ 330.00 | |
| Air Fare | 95.69 | |
| Meals | 7.25 | |
| Maps | 2.31 | |
| Assaying | 127.50 | |
| Report, typing etc. | 77.23 | |
| | <hr/> | |
| | \$ 640.00 | 640.00 |

J. Sperling, prospector, August 6-16
Sept. 24-Oct. 2 Wages 700.00

M. Fleming, prospector, August 6-16
Sept. 24-Oct. 2 Wages 700.00

George Murdoch, Labourer August 6-16
Wages 225.00

Victor Kern, Labourer,
Sept. 24-Oct 2 Wages 225.00

Expenses:

| | | |
|----------------|------------|-------------|
| Air Charter | \$ 330.00 | |
| Boat Rental | 190.00 | |
| Trailer Rental | 65.10 | |
| Gas and oil | 92.50 | |
| Auto mileage | 120.00 | |
| Assaying | 300.00 | |
| Food | 44.60 | |
| | <hr/> | |
| | \$1,142.20 | \$ 1,142.20 |

\$ 5,132.20

Alfred Allen

Allen Geological Engineering Limited

325 HOWE STREET, VANCOUVER 1, B.C.

Office 682-5747 Residence 922-0227

Nov. 24, 1975.

CERTIFICATE

I, Alfred R. Allen, certify that:

I am a graduate of the University of British Columbia and hold the following degrees therefrom:

BASc Geological Engineering 1939

MASc Geological Engineering 1941

I am a member of the Association of Professional Engineers of the Province of British Columbia.

I have practised my profession for the past thirty years.

I hold no interest in the properties or securities of Gordon Resources Ltd. (N.P.L.), or affiliates thereof, nor do I expect to receive any, directly or indirectly.

The report on the prospecting of the Daisie 1-8 claims, Clinton Mining Division, Chilko Lake, B.C., is based upon work on the property, between August 6th and October 2nd, 1975, by the writer and field crew.

I consent to this report being filed with the British Columbia Securities Commission.

Alfred R. Allen P.Eng.

Alfred R. Allen

Allen Geological Engineering Limited

601-325 HOWE STREET, VANCOUVER 1, B.C.

Office 682-5747 Residence 922-0227

November 24, 1975.

British Columbia Securities Commission
756 Fort Street
Victoria, B.C.

Dear Sirs:

Re: Gordon Resources Ltd. (N.P.L.)

I hereby consent to the use of my report dated November 24, 1975, on the Daisie Group, Chilko Lake, B.C., for Gordon Resources Ltd. (N.P.L.), in any prospectus or statement of material facts or other material to be filed with the British Columbia Securities Commission or the Vancouver Stock Exchange by Gordon Resources Ltd. (N.P.L.).

Yours very truly,

Alfred R. Allen P.Eng.

Alfred R. Allen

For:

ALLEN GEOLOGICAL ENGINEERING LIMITED

Map No. _____

Record No. 923



FORM B
("Mineral Act")

Clinton Mining Division. Name of Mineral Claim Daisie #1
 Mining Receipt No. 49333D Tag No. 464213
 Located by Thomas J. Gordon F.M.C. No. 5452
 Address Little Fort, B.C.
 Agent for _____ F.M.C. No. _____
 Address _____
 The claim is situate About 1 1/2 miles south of Franklin Arm, Chilco Lake.

_____ feet to the right and 1500 feet to the left of the location-line.
 The direction of the location-line is N 55 E The length of the claim is 1500 feet.
 The claim was located on the 30th day of Oct., 1962 Recorded at
Clinton, B.C., this 5th day of Nov., 1962

No: 99063

(FOR AUDIT PURPOSES ONLY.)

Mining Recorder.

| C. of W. | Recorded | M.R. | Date of Expiry | Record Date | Transfers (Bills of Sale, Assignments, Conveyances) |
|------------------|------------------|-------------------|-----------------|-------------------|---|
| <u>Ross</u> | | | | | |
| <u>HOEK 7320</u> | <u>Oct 29/63</u> | <u>49897D</u> | <u>Nov 5/64</u> | <u>June 14/65</u> | B/S #183 Daisie 1-8 MCs 9302-94 10% int. T.J.Gordon unto W.E.Da MR 62137D |
| <u>7682</u> | <u>" 26/63</u> | <u>62111 D.</u> | <u>" /65</u> | <u>May 29/67</u> | T.J.Gordon unto B/S 239-124% int.to Central Hotel Kamloops(1954)Ltd.MR96133E \$44. |
| <u>7956</u> | <u>" 28/65</u> | <u>70833D</u> | <u>" 5/66</u> | " | B/S 240 12 1/2% int.T.J.Gordon unto Stolberg Investments Ltd.MR96133 |
| <u>8471-2</u> | <u>" 27/66</u> | <u>96094-80</u> | <u>1/68</u> | " | B/S 241-5% int.Wm.E.Davies unto tral Hotel Kamloops(1954)Ltd.MR96133 |
| <u>11638-39</u> | <u>Nov 5/68</u> | <u>20463E #80</u> | <u>1/70</u> | " | B/S 242 5% int.Wm.E.Davies unto Stolberg Investments Ltd.MR96133 |
| <u>15447</u> | <u>Oct 21/70</u> | <u>40491E</u> | <u>Nov 5/71</u> | " | B/S 246 -17 1/2% int. Central Hotel Kamloops(1954)Ltd.to W.E.Davies MR 96190D \$12. |
| <u>19763</u> | <u>Nov 1/71</u> | <u>48074E</u> | <u>Nov 5/72</u> | " | |
| <u>21671</u> | <u>Dec 4/72</u> | <u>65395E</u> | <u>Nov 5/73</u> | <u>Aug. 4/67</u> | |

Certified a True Copy of the Original

Certified a True Copy

Map No. _____

Record No. 223



FORM B
("Mineral Act")

Clinton Mining Division. Name of Mineral Claim Daisie #2
 Mining Receipt No. 49833D Tag No. 464214
 Located by Thomas J. Gordon F.M.C. No. 5452
 Address Little Fort, B.C.
 Agent for _____ F.M.C. No. _____
 Address _____

The claim is situate About 1 1/2 miles south of Franklin Arm, Chiloe Lake.
Bounded on the North by MS Daisie #1.

1500 feet to the right and _____ feet to the left of the location-line.
 The direction of the location-line is N 55 E The length of the claim is 1500 feet.
 The claim was located on the 30th day of Oct., 1962 Recorded at
Clinton, B.C., this 5th day of Nov., 1962

Nº 99064

(FOR AUDIT PURPOSES ONLY.)

Mining Recorder.

| C. of W. | Recorded | M.R. | Date of Expiry | Record Date | Transfers (Bills of Sale, Assignments, Conveyances) |
|---------------------------------|-------------------|---------------------|------------------|-------------------|--|
| <i>Recd</i> <i>Nuel</i> 7321 | <u>Oct 29/65</u> | <u>440970</u> | <u>Nov 5/65</u> | <u>June 14/65</u> | B/S #183 Daisie 1-8 KCS 9302-9 10% int. T.J.Gordon unto W.E.D. MR 62137D |
| 7683 | <u>Oct. 26/64</u> | <u>62111D \$40.</u> | <u>Nov. 5/65</u> | <u>May 29/67</u> | T. J. Gordon unto B/S 239-12 1/2 int. to Central Est Kamloops (1954) Ltd. MR 6133E \$24. |
| 7957 | <u>11/29/65</u> | <u>20833D-</u> | <u>1/66</u> | | B/S 240 12 1/2 int. T.J.Gordon unto Stolberg Investments Ltd. MR 6133 |
| 9493-4 | <u>1/20/66</u> | <u>26094D-80-</u> | <u>1/67</u> | | B/S 241-5 1/2 int. K.E. Davies unto Central Hotel Kamloops (1954) Ltd. MR |
| 11640-41 | <u>Nov 5/68</u> | <u>20463E 880-</u> | <u>1/70</u> | | B/S 242 5 1/2 int. K.E. Davies unto Stolberg Investments Ltd. MR 6133 |
| 15448 | <u>Oct 21/70</u> | <u>40491E</u> | <u>Nov 5/71</u> | | B/S 245 -17 1/2 int. Central Hotel Kamloops (1954) Ltd. to V.E. Davies MR 96190D \$12. |
| 19764 | <u>Nov 1/71</u> | <u>40674E</u> | <u>Nov 5/72</u> | | |
| 21672 | <u>Dec 4/72</u> | <u>65395E</u> | <u>Nov 5/73</u> | <u>Aug. 4/67</u> | |

Certified a True Copy
of the Original

Mining Recorder

Map No. _____

Record No. 9304



FORM B
(" Mineral Act ")

Clinton Mining Division. Name of Mineral Claim Daisie #1
 Mining Receipt No. 49833D Tag No. 46215
 Located by Thomas J. Gordon F.M.C. No. 5452
 Address Little Fort, B.C.
 Agent for _____ F.M.C. No. _____
 Address _____

The claim is situated About 1 1/2 miles South of Franklin Arm, Chilcoo Lake.
Bounded on the East NO Daisie #1.

1500 feet to the right and _____ feet to the left of the location-line.
 The direction of the location-line is S 55 W The length of the claim is 1500 feet.
 The claim was located on the 30th day of Oct., 1962 Recorded at
Clinton, B.C., this 5th day of Nov., 1962

No 99065

(FOR AUDIT PURPOSES ONLY.)

Mining Recorder.

| C. of W. | Recorded | M.R. | Date of Expiry | Record Date | Transfers (Bills of Sale, Assignments, Conveyances) |
|-----------------|-------------------|--------------------------------|------------------|-------------------|---|
| <u>7322</u> | <u>Oct. 24/63</u> | <u>49892D</u> | <u>Nov. 5/64</u> | <u>June 14/65</u> | B/S #183 Daisie 1-8 to G. 9302-04 10% Int. T. J. Gordon Ltd. to V. E. Davie |
| <u>7604</u> | <u>Oct. 26/63</u> | <u>62111B 840</u> | <u>Nov. 5/65</u> | <u>May 29/67</u> | B/S #277-1245 Int. to Central Hotel Kamloops (1954) Ltd. MR 961938 844. |
| <u>7958</u> | <u>" 28/65</u> | <u>70833D</u> | <u>" /66</u> | • | B/S #40 1245 Int. T. J. Gordon and Stalberg Investments Ltd. MR 961938 |
| <u>9425-46</u> | <u>" 24/66</u> | <u>96094 D-80</u> | <u>" /68</u> | • | B/S #41-56 Int. W. E. Davie unto Central Hotel Kamloops (1954) Ltd. MR |
| <u>11642-43</u> | <u>Nov 5/68</u> | <u>20463C 81</u> | <u>" /70</u> | • | B/S #42 56 Int. W. E. Davie unto Stalberg Investments Ltd. MR 961938 |
| <u>15449</u> | <u>Oct 21/70</u> | <u>40491 E</u> | <u>Nov 5/70</u> | • | B/S #43 56 Int. W. E. Davie unto Stalberg Investments Ltd. MR 961938 |
| <u>19765</u> | <u>Nov 1/71</u> | <u>40674 E</u> | <u>Nov 5/72</u> | • | B/S #44 56 Int. W. E. Davie unto Stalberg Investments Ltd. MR 961938 |
| <u>21673</u> | <u>Dec 4/72</u> | <u>Penalty paid 65395E</u> | <u>Nov 5/73</u> | <u>Mar. 4/67</u> | B/S #45 -1745 Int. Central Hotel Kamloops (1954) Ltd. to W. E. Davie MR 961938 812. |

Certified a True Copy of the Original

Map No. _____



Record No. 935

FORM B
("Mineral Act")

Clinton Mining Division. Name of Mineral Claim Daisie #4
 Mining Receipt No. 49833B Tag No. 464216
 Located by Thomas J. Gordon F.M.C. No. 2452
 Address Little Fort, B.C.
 Agent for _____ F.M.C. No. _____
 Address _____

The claim is situate About 1 1/2 miles South of Franklin Arm, Chilcoo Lake. Bounded on the East by Daisie #2, and bounded on the North by Daisie #31.0.

_____ feet to the right and 1500 feet to the left of the location-line.
 The direction of the location-line is S 55 W The length of the claim is 1500 feet.
 The claim was located on the 30th day of Oct., 1952 Recorded at
Clinton, B.C., this 5th day of Nov., 1952

Nº 99066

(FOR AUDIT PURPOSES ONLY.)

[Signature]
Mining Recorder.

| C. of W. | Recorded | M.R. | Date of Expiry | Record Date | Transfers (Bills of Sale, Assignments, Conveyances) |
|---------------------|-----------|------------------------------|----------------|-------------|--|
| <i>Rean</i> 7323 | Oct 24/63 | 498472 | Nov 5/64 | June 14/65 | B/S 197 Daisie 1-5 M.C. 017-105 int. T.J. Gordon unto V.E. #21775 S.J. Gordon unto |
| 7095 | Oct 20/63 | 621119 #40. | Nov 5/65 | May 29/67 | B/S 297-1235 int. to Central B. Enalcoops (1952 Ltd. #296137) #2 |
| 7959 | 11/28/65 | 708330 | -/66 | . | B/S 240 1235 int. T.J. Gordon to Stelberg Investments Ltd. #296137 |
| 8497-8 | 11/24/66 | 96094-80 | 4/68 | . | B/S 241-55 int. W. E. Davies unto Central Hotel Enalcoops (1952 Ltd. #296137) |
| 11644-45 | Nov 5/68 | 204632-80 | 6/70 | . | B/S 242 55 int. W. E. Davies unto Stelberg Investments Ltd. #296137 |
| 13750 | Oct 21/70 | 404916 | Nov 5/71 | . | B/S 243 55 int. W. E. Davies unto Stelberg Investments Ltd. #296137 |
| 19766 | Nov 1/71 | 406746 | Nov 5/72 | . | B/S 244 55 int. W. E. Davies unto Stelberg Investments Ltd. #296137 |
| 21674 | Dec 4/72 | 65775E <i>Partly paid</i> | Nov 5/73 | Aug 4/67 | B/S 245 -2735 int. Central B. Enalcoops (1952 Ltd. to V. E. Davi #296137 #12. |

Certified a True Copy of the Original

[Signature]
Mining Recorder

Map No. _____

Record No. 9306



FORM B
("Mineral Act")

Clinton Mining Division. Name of Mineral Claim Daisy #5
 Mining Receipt No. 49833D Tag No. 464217
 Located by Thomas J. Gordon F.M.C. No. 5452
 Address Little Fort, B.C.
 Agent for _____ F.M.C. No. _____
 Address _____
 The claim is situate About 1 1/2 miles South of Franklin Arm, Chilco Lake.
Bounded on the East by Daisy #5 M.C.

1500 feet to the right and _____ feet to the left of the location-line.
 The direction of the location-line is S 55 W The length of the claim is 1500 feet.
 The claim was located on the 30th day of Oct., 19 62 Recorded at
Clinton, B.C., this 5th day of Nov., 19 62

No 99067

(FOR AUDIT PURPOSES ONLY.)

Mining Recorder.

| C. of W. | Recorded | M.R. | Date of Expiry | Record Date | Transfers (Bills of Sale, Assignments, Conveyances) |
|------------------|-------------------|---------------------|------------------|-------------------|---|
| <u>732H</u> | <u>Oct 27/63</u> | <u>49897D</u> | <u>Nov 5/64</u> | <u>June 14/65</u> | <u>B/S #183 Daisy 1-8 MCs 9302-9 (Ex 107 int. T.J.Gordon unto W.E.Davies MR 62137D</u> |
| <u>768 b</u> | <u>Oct. 26/64</u> | <u>62111D \$40.</u> | <u>Nov. 5/65</u> | | |
| <u>796.0</u> | <u>" 28/65</u> | <u>70833D</u> | <u>" /66</u> | <u>May 29/67</u> | <u>B/S 239 12 1/2% int. T.J. Gordon unto Central Hotel Kamloops (1954) Ltd. MR96133E</u> |
| <u>8479-8500</u> | <u>" 24/66</u> | <u>96074P 80</u> | <u>" /68</u> | " | <u>B/S 240 12 1/2% int. T.J. Gordon unto Stolberg Investmts. Ltd. MR96133E</u> |
| <u>11646-47</u> | <u>Nov 5/68</u> | <u>20463C 80</u> | <u>1/70</u> | " | <u>B/S 241 5% int. Wm. E. Davies unto Central Hotel Kamloops (1954) Ltd. MR</u> |
| <u>15451</u> | <u>Oct 21/70</u> | <u>40491E</u> | <u>Nov 5/71</u> | " | <u>B/S 242 5% int. Wm. E. Davies unto Stolberg Investmts. Ltd. MR96133D</u> |
| <u>15767</u> | <u>Nov 1/71</u> | <u>40674E</u> | <u>Nov 5/72</u> | " | <u>B/S 246 -17 1/2% int. Central Hotel Kamloops (1954) Ltd. unto W.E. Dav MR 96190D \$12.00</u> |
| <u>21675</u> | <u>Dec 4/72</u> | <u>65395E</u> | <u>Nov 5/73</u> | <u>Aug. 4/67</u> | |

Certified a True Copy of the Original.

Mining Recorder

Map No. _____

Record No. 927



FORM B
("Mineral Act")

Clinton Mining Division. Name of Mineral Claim Daisie #6
 Mining Receipt No. 49333D Tag No. 46218
 Located by Thomas J. Gordon F.M.C. No. 752
 Address Little Fort, B.C.
 Agent for _____ F.M.C. No. _____
 Address _____

The claim is situate About 1 1/2 miles South of Franklin Arm, Chiloe Lake.
Bounded on the East by Daisie #4 and Bounded on the North by
Daisie #5 M.C.

_____ feet to the right and 1500 feet to the left of the location-line.
 The direction of the location-line is S 55 W The length of the claim is 1500 feet.

The claim was located on the 30th day of Oct., 1962 Recorded at
Clinton, B.C., this 5th day of Nov., 1962

N^o 99068

(FOR AUDIT PURPOSES ONLY.)

Mining Recorder.

| C. of W. | Recorded | M.R. | Date of Expiry | Record Date | Transfers (Bills of Sale, Assignments, Conveyances) |
|------------------|------------------|------------------|-----------------|-------------------|---|
| <u>7325</u> | <u>Oct 28/64</u> | <u>44677D</u> | <u>Nov 5/64</u> | <u>June 14/65</u> | <u>B/S #183 Daisie 1-8 MCs 9302-9(N 10th int. T.J.Gordon unto W.E.Davie MR 62137D</u> |
| <u>7961</u> | <u>Oct 28/64</u> | <u>70833D</u> | <u>"/66</u> | <u>May 29/67</u> | <u>D/S 239 12th int. T.J.Gordon unto Central Hotel Kamloops (1954) Ltd. MR 62137D</u> |
| <u>8501-8502</u> | <u>Nov 27/66</u> | <u>96097D-80</u> | <u>"/68</u> | " | <u>B/S 240 12th int. T.J.Gordon unto Stolberg Investnts. Ltd. MR 61392</u> |
| <u>11678-49</u> | <u>Nov 5/68</u> | <u>20463C</u> | <u>"/70</u> | " | <u>B/S 241 5th int. W.E.Davies unto Central Hotel Kamloops (1954) Ltd. MR 61392</u> |
| <u>15452</u> | <u>Oct 21/70</u> | <u>40491E</u> | <u>Nov 5/71</u> | " | <u>B/S 242 5th int. W.E.Davies unto Stolberg Investnts. Ltd. MR 61392</u> |
| <u>15768</u> | <u>Nov 1/71</u> | <u>40674E</u> | <u>Nov 5/72</u> | " | <u>B/S 243 5th int. W.E.Davies unto Stolberg Investnts. Ltd. MR 61392</u> |
| <u>21676</u> | <u>Dec 4/72</u> | <u>65395E</u> | <u>Nov 5/73</u> | <u>Aug. 4/67</u> | <u>B/S 245 -17th int. Central Hotel Kamloops (1954) Ltd. unto W.E. Dav MR 96190D \$12.00</u> |

Certified to True Copy of the Original

Mining Recorder

Map No. _____

Record No. 998



FORM B
("Mineral Act")

Clinton Mining Division. Name of Mineral Claim Daisie #7
 Mining Receipt No. 49833D Tag No. 464219
 Located by Thomas J. Gordon F.M.C. No. 5452
 Address Little Fort, B.C.
 Agent for _____ F.M.C. No. _____
 Address _____
 The claim is situated About 2 miles South of Franklin Arm, Chilco Lake. Bounded on the North by Daisie #2 N.C.

1500 feet to the right and _____ feet to the left of the location-line.
 The direction of the location-line is N. 35 W. The length of the claim is 1500 feet.
 The claim was located on the 1st day of Oct., 1962 Recorded at
Clinton, B.C., this 5th day of Nov., 1962

No 99069

(FOR AUDIT PURPOSES ONLY.)

Mining Recorder.

| C. of W. | Recorded | M.R. | Date of Expiry | Record Date | Transfers (Bills of Sale, Assignments, Conveyances) |
|-----------------|-------------------|---------------------|------------------|-------------------|---|
| <u>7326</u> | <u>Oct. 29/63</u> | <u>49847D</u> | <u>Nov. 5/64</u> | <u>June 14/65</u> | B/S #183 Daisie 1-8 NCs 9302-9(10% int. T.J.Gordon unto W.E.Da MR 62137D |
| <u>7962</u> | <u>Oct. 25/64</u> | <u>62382D \$40.</u> | <u>Nov. 5/65</u> | | |
| <u>7962</u> | <u>11/28/65</u> | <u>70833D</u> | <u>1/66</u> | <u>May 29/67</u> | B/S 239 12 1/2% int. T.J.Gordon unto Central Hotel Kamloops (1954) Ltd. MR 62137D |
| <u>8503-4</u> | <u>11/24/66</u> | <u>96094P-10</u> | <u>11/68</u> | | B/S 240 12 1/2% int. T.J.Gordon unto Stolberg Investments Ltd. MR 62137D |
| <u>11650-51</u> | <u>Nov. 5/68</u> | <u>20463 28-</u> | <u>11/70</u> | | B/S 241 5% int. W.E.Davies unto Central Hotel Kamloops (1954) Ltd. MR 62137D |
| <u>15453</u> | <u>Oct 24/70</u> | <u>40491 E</u> | <u>Nov 5/71</u> | | B/S 242 5% int. W.E.Davies unto Stolberg Investments Ltd. MR 62137D |
| <u>19769</u> | <u>Nov 1/71</u> | <u>40674 E</u> | <u>Nov 5/72</u> | | B/S 243 5% int. W.E.Davies unto Stolberg Investments Ltd. MR 62137D |
| <u>21677</u> | <u>Dec 4/72</u> | <u>65195 E</u> | <u>Nov 5/73</u> | <u>Aug. 4/67</u> | B/S 245 -17 1/2% int. Central Hotel Kamloops (1954) Ltd. unto W.E. Da MR 96190D \$12.00 |

Certified a True Copy of the Original

Map No. _____

Record No. 999



FORM B
("Mineral Act")

Clinton Mining Division. Name of Mineral Claim Daisie #8
 Mining Receipt No. 49833D Tag No. 5112 464220
 Located by Thomas J. Gordon F.M.C. No. 5452
 Address Little Fort, B.C.
 Agent for _____ F.M.C. No. _____
 Address _____

The claim is situated About 2 miles South of Franklin Arm, Chilco Lake. Bounded on the North by Daisie #4 N.C. and bounded on the East by Daisie #7 N.C.

111 feet to the right and 1500 feet to the left of the location-line.
 The direction of the location-line is N 35 W The length of the claim is 1500 feet.
 The claim was located on the 31st day of Oct., 1962 Recorded at
Clinton, B.C., this 5th day of Nov., 1962

No 99070

(FOR AUDIT PURPOSES ONLY.)

[Signature]
Mining Recorder.

| C. of W. | Recorded | M.R. | Date of Expiry | Record Date | Transfers (Bills of Sale, Assignments, Conveyances) |
|----------------------|-------------------|--------------------|------------------|-------------|---|
| <i>Revan</i> 7327 | <i>Oct. 27/63</i> | <i>470470</i> | <i>Nov 5/64</i> | June 14/65 | B/S #183 Daisie 1-8 M.C. 9302-9(1) 10% Int. T.J. Gordon unto V.E. Davie MR 62170 |
| 7039 | <i>Oct. 26/64</i> | <i>673330 440.</i> | <i>Nov. 5/65</i> | May 29/67 | B/S 239 12 1/2 Int. P.J. Gordon unto Central Hotel Kulkoo (1954) Ltd. |
| 7963 | <i>4 28/65</i> | <i>708330</i> | <i>1/66</i> | • | B/S 250 12 1/2 Int. P.J. Gordon unto Stolberg Investments Ltd. MR 61338 |
| 8505-6 | <i>11 24/66</i> | <i>96094.80</i> | <i>1/68</i> | • | B/S 251 5 1/2 Int. E. Davie unto Central Hotel Kulkoo (1954) Ltd. |
| 11652-53 | <i>Nov. 5/67</i> | <i>204634 80</i> | <i>1/70</i> | • | B/S 252 5 1/2 Int. E. Davie unto Stolberg Investments Ltd. MR 61338 |
| 15454 | <i>Oct 21/70</i> | <i>404910</i> | <i>Nov 5/71</i> | • | B/S 253 5 1/2 Int. E. Davie unto Stolberg Investments Ltd. MR 61338 |
| 19770 | <i>Nov 1/71</i> | <i>406740</i> | <i>Nov 5/72</i> | • | B/S 254 5 1/2 Int. E. Davie unto Stolberg Investments Ltd. MR 61338 |
| 21678 | <i>Dec 4/72</i> | <i>653950</i> | <i>Nov 5/73</i> | Aug. 4/69 | B/S 255 - 17 1/2 Int. Central Hotel Kulkoo (1954) Ltd. unto V.E. Davie MR 61903 \$12.00 |

Certified a True Copy of the Original

[Signature]