

5929

LOG CORE

Lucky Strike Mineral Claims

1. Location Maps
2. Drill Core Logs
3. Geologist Statement
4. Summary
5. Cost Statement

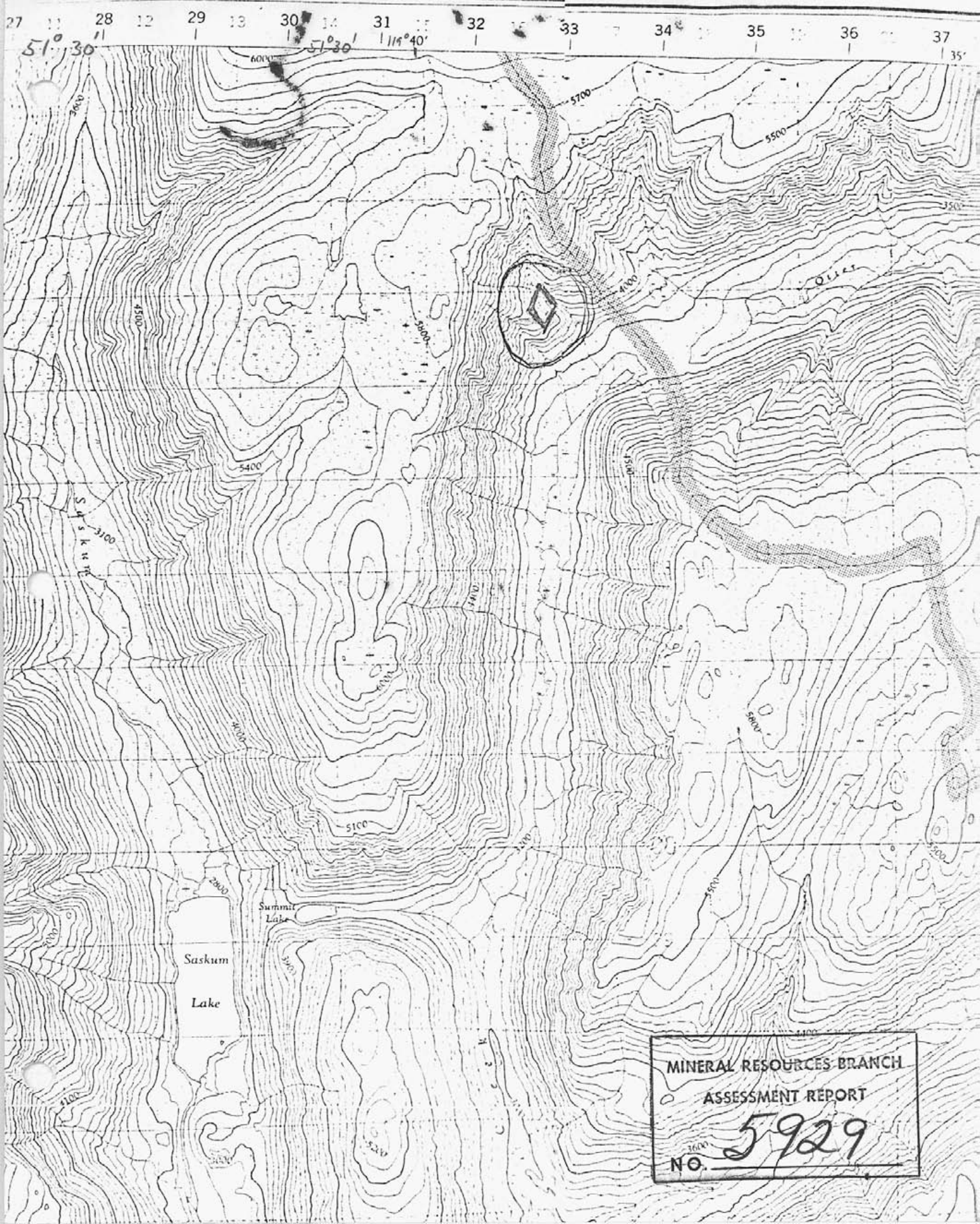
82M/5E

MINERAL RESOURCES BRANCH  
ASSESSMENT REPORT  
NO. 5929

1:50,000

82M/5E

CANADA

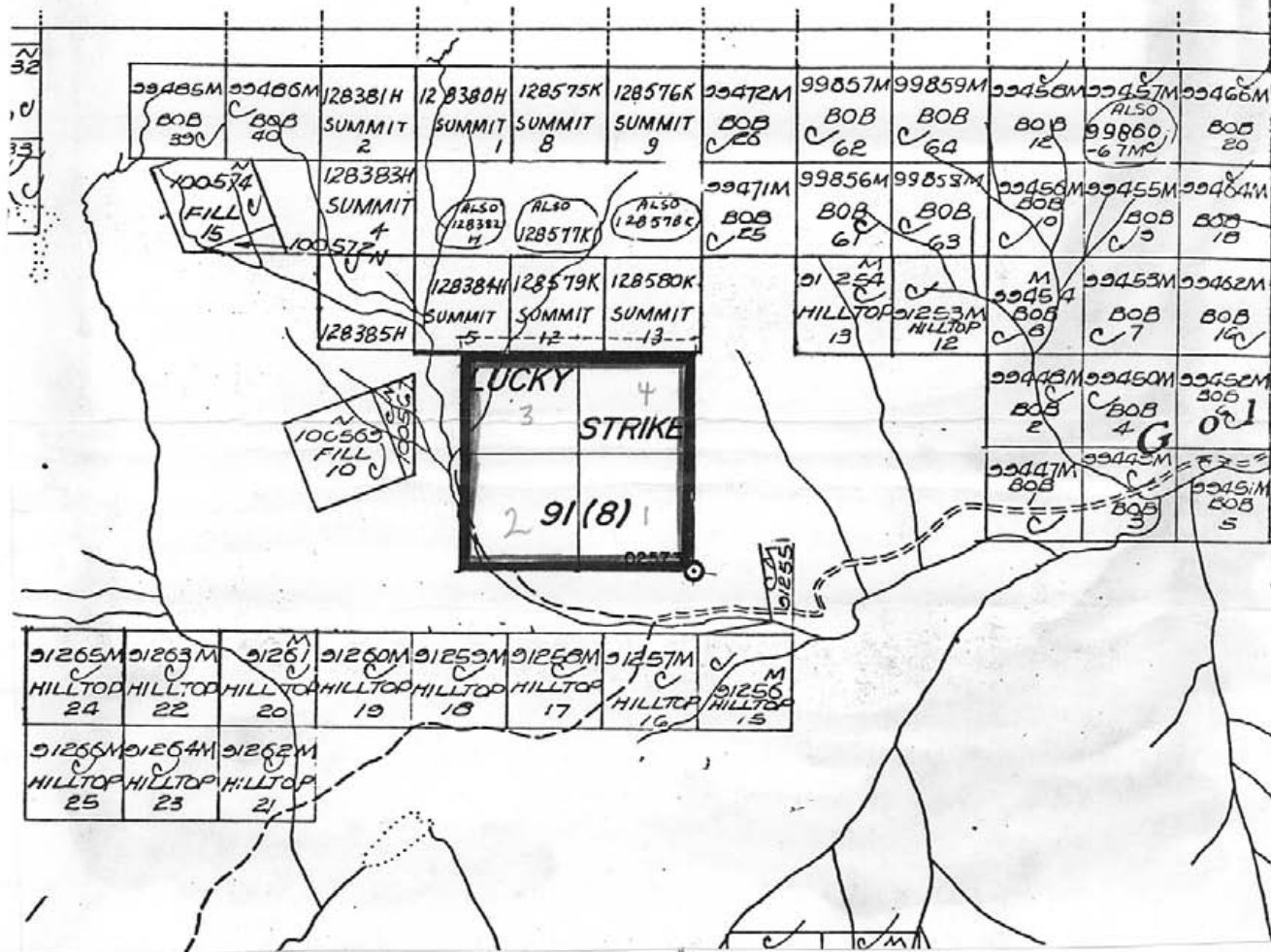


MINERAL RESOURCES BRANCH  
 ASSESSMENT REPORT  
 NO. 5929

3

C

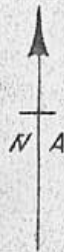
# TO NORTH SEE MAP 82M/12E



MINERAL RESOURCES BRANCH  
 ASSESSMENT REPORT  
 NO. **5929**

GALLON CREEK →  
 LUCKY STRIKE M.C. →

Approx location of mineralized  
outcrop showing flat dipping  
layer of massive Pba. 18-12'  
thick, minor Cpy.  
Elevation estimated at 75-100  
ft above road.



Strongly rusted, Pyritic,  
graphitic, some strong Cpy

CONTROL BY FACE & COMPASS

Limestone outcrop in road  
50-60' vertically below driftsite

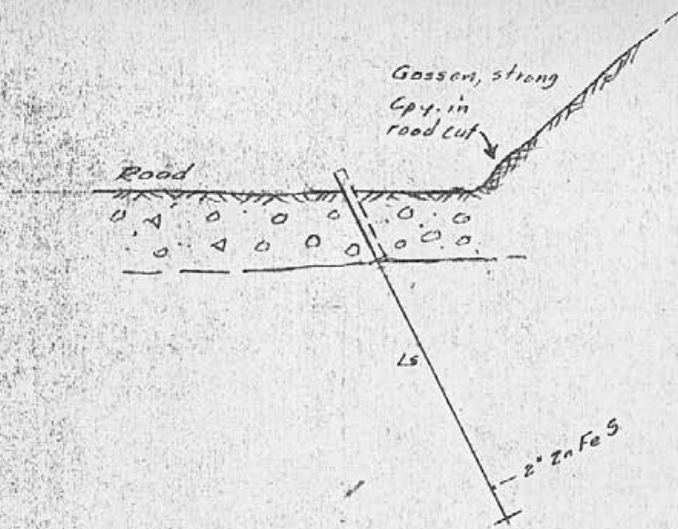
LUCKY STRIKE PROPERTY  
BARRIERE, B.C.

SURFACE SKETCH

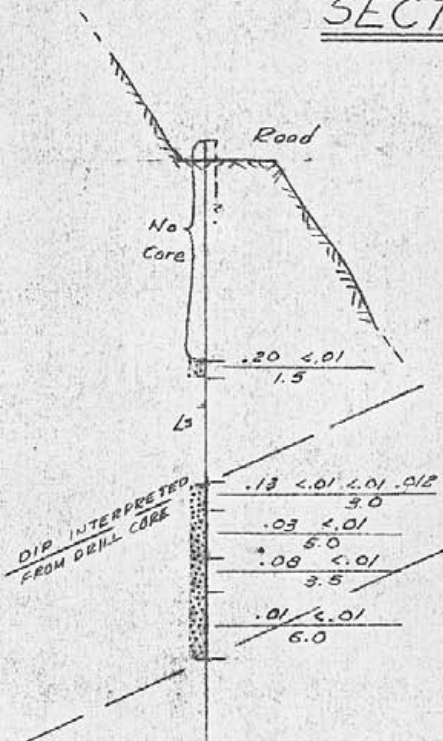
DRILL HOLE LOCATIONS

J.D. Murphy 1 in. = 100 ft. 23/6/76

MINERAL RESOURCES BRANCH
ASSESSMENT REPORT
NO. 5929



SECTION ON DDH #1



SECTION LOOKING NORTH

ON DDH #2

ASSAY KEY

Cu (%)	Ni (%)	Mn (%)	Au. (Oz/Ton)
Width (ft.)			

LEGEND

- Ls Limestone
- Sulphides - banded to massive

MINERAL RESOURCES BRANCH  
ASSESSMENT REPORT  
**5929**  
NO. \_\_\_\_\_

0.10 (Zn.)  
1.5

LUCKY STRIKE PROPERTY  
BARRIERE, B.C.  
J.D. Murphy 1 in = 20 ft. 23/6/75





July 27, 1976

I, Donald Rae, am a geologist.

1. Residing~~at~~ 1003 - 1933 Robson St., Vancouver, B.C.
2. Graduated from the University of Toronto in 1970 with a B. Sc. and in 1975 with an M.Sc. from the University of Toronto.
3. I have been practising my profession for 3½ years.

A handwritten signature in cursive script that reads "Donald Rae".

Donald Rae




### SUMMARY

The Lucky Strike Mineral Claims are located on Gallon Creek approx. one and one half miles from the head waters of Fennell Creek. Which is 43 miles north east of Barriere.

The Lucky Strike Mineral Claims are owned by J.A. Fennell Box 189, Barriere, B.C. Kamloops Mining Division.

SEP 27 '76 AM



September 22, 1976

Mr. E. J. Bowles  
File No. 166  
Kamloops B. C.

DEPT. OF MINES  
AND PETROLEUM RESOURCES

9481

Dear Sir:

Re: LUCKY STRIKE Mineral Claims  
Diamond Drilling Report #5929

Stated below are the requested answers to your questions, as accurately as possible. As to your first question regarding Cost Statement as per Section 56 - Regulations Governing Assessment work, the following figures have been obtained to give you an idea of the costs.

Drilling 250 ft at \$500 per ft . . . . .	\$1100.00
Travelling eighty miles per day at 30¢ per mile with Chev four	
Wheel drive . . . . .	\$ 168.00
7 days - 560 miles . . . . .	<u>\$ 80.00</u>
<b>TOTAL . . . . .</b>	<b><u>\$1348.00</u></b>

Location of Lucky Strike Mining Claims are on the map enclosed. Although it is only an approximate estimation, as the map was not really suitable for stating where the claims are.

I hope this answers all questions adequately.

Yours Truly,

*J. A. Fennell*  
J. A. Fennell

sp

Enclosure

REFERRED TO	DATE	INITIAL
C.G.C.		
D.C.G.C.		
G.C.		
FILE NO.		
FILING CLERK		