

6157

92H/9W

PROSPECTING REPORT ON
THE FREDDY 'B' MINERAL CLAIM.
RECORD # 36
NEAR PRINCETON, B.C.
IN THE SIMILKAMEEN MINING
DIVISION.

OWNER AND REPORT DONE BY
A. MITCHELL.

MINERAL RESOURCES BRANCH
ASSESSMENT REPORT
NO. <u>6157</u>

Cost of work done on the Freddy B mineral
claim record # 06
Prospecting for 10 days
at \$25.00 per day.....\$250.00

from March 1976 to December 1976

The above costs to be applied to the
Freddy B mineral claim as assessment work
for two years.

The Freddy B mineral claim is located at the Junction of Hayes and Collet Creeks, near Princeton, B.C. in the Similkameen Mining Division.

A minimum of 10 days was spent prospecting on the claim.

Five samples of rock were taken in 3 areas.

Zone A. Samples taken over a 300 foot area assayed at 0.43 percent copper.

Zone B. 300 feet south west of zone A assayed at 0.15 percent copper.

Zone C. 100 feet north west of zone A assayed at 0.3 percent copper.

Please see map for locations.


The area appears to be a shear zone related to the final emplacement of the Maple Mountain dyke which is in contact with Nicola Volcanics.

Prospecting and report

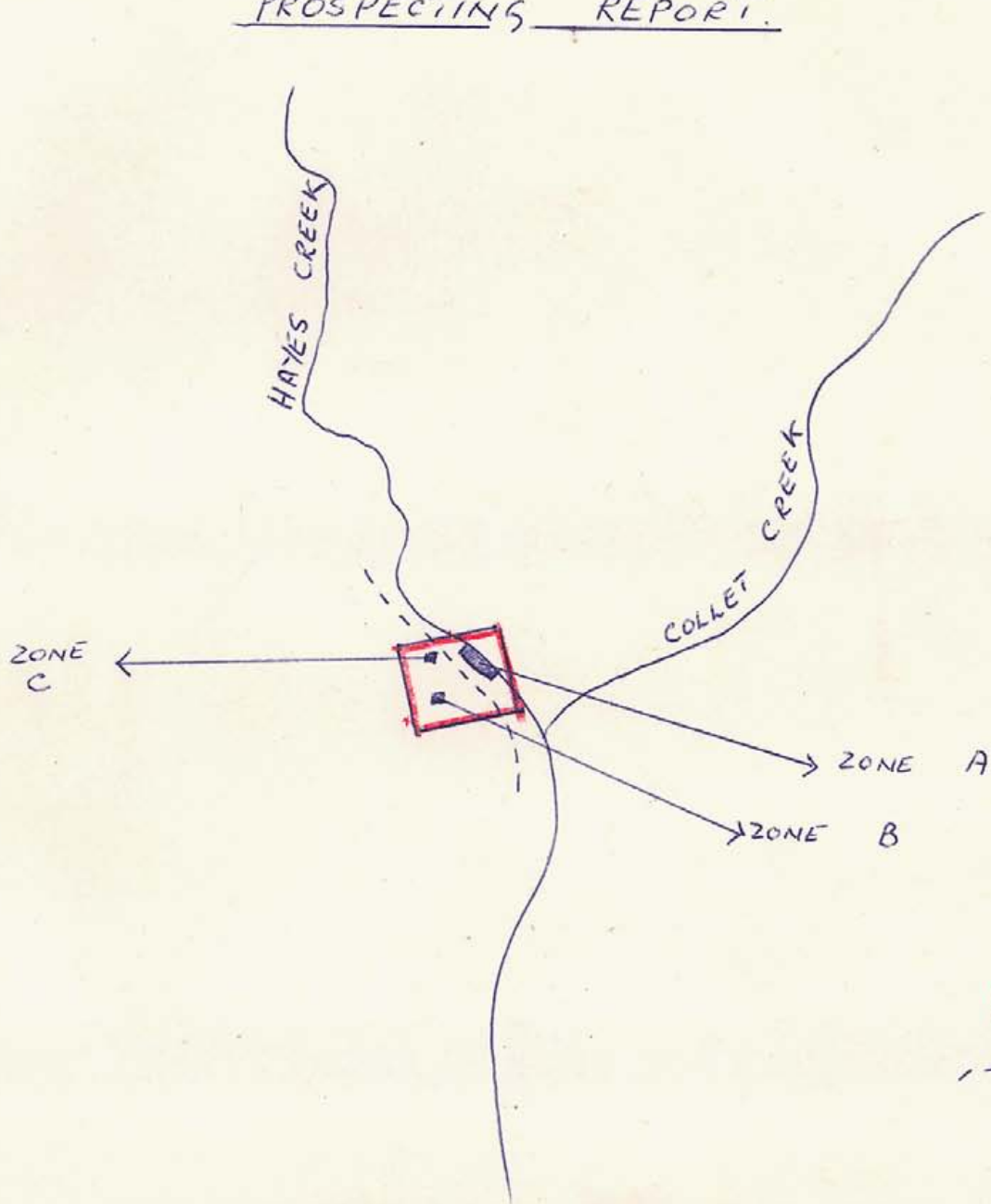
done by A. Mitchell
P.O. box 1971
Princeton, B.C.

mineral test passed at Kamloops
in 1973.

Signed.


A handwritten signature in cursive script, appearing to read "A. Mitchell". The signature is written in dark ink and is positioned to the right of the word "Signed."

CLAIM MAP FREDDY B.
PROSPECTING REPORT.



NORTH.

MINERAL RESOURCES BRANCH
ASSESSMENT REPORT
NO. 6157

 FREDDY B
- - - TRAIL.