

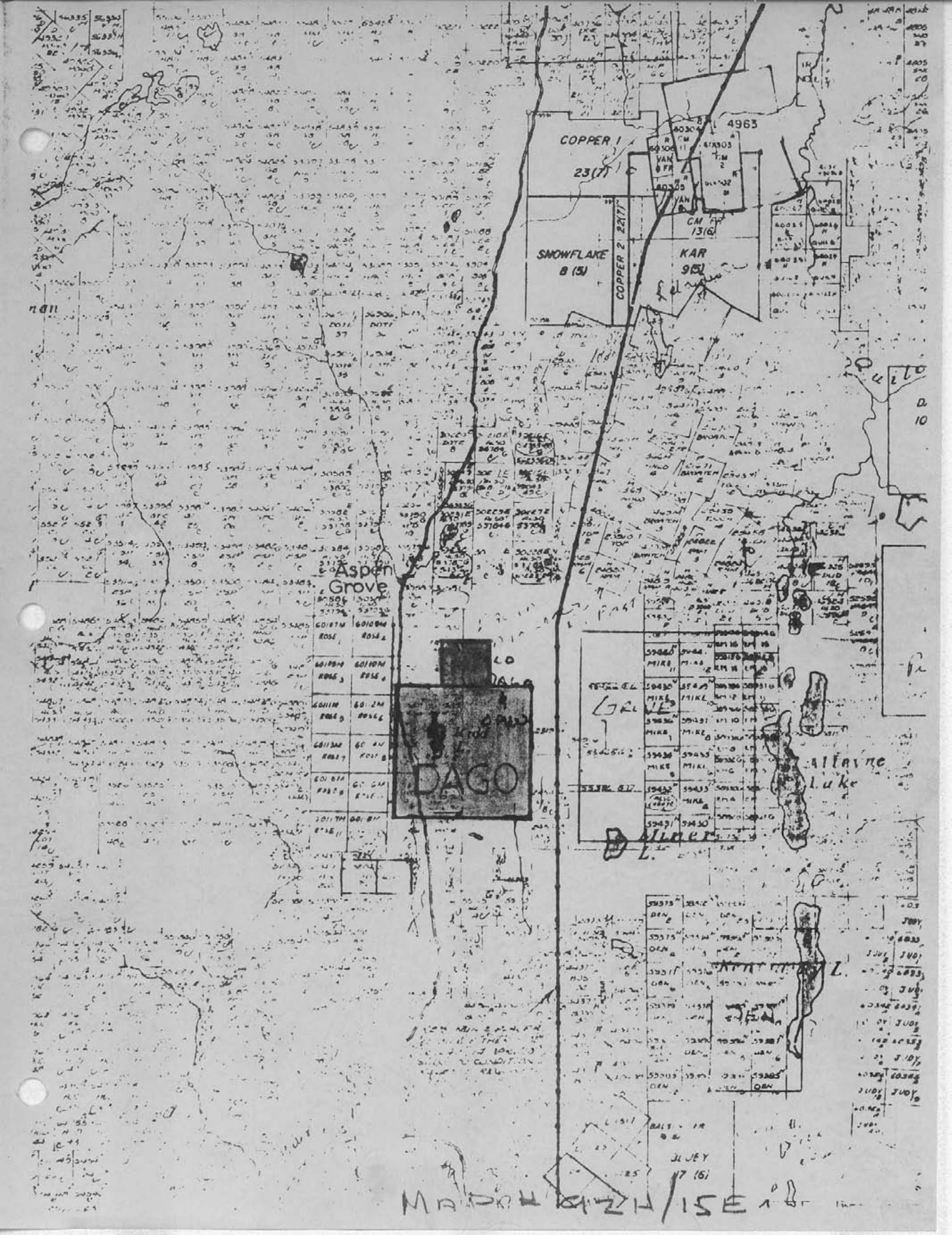
6215

INDEX

Claim Location Map	Page 1
Location Map	Page 2
Drill Hole Locations	Page 3
Topography Map	Page 4
Summary of Costs	Page 5

MINERAL RESOURCES BRANCH
ASSESSMENT REPORT

NO. _____



COPPER I
23(7)
SNOWFLAKE B (5)
COPPER 2 2477
KAR 951
4963
VAN
CM 13(6)

Aspen Grove

DAGO

Grove

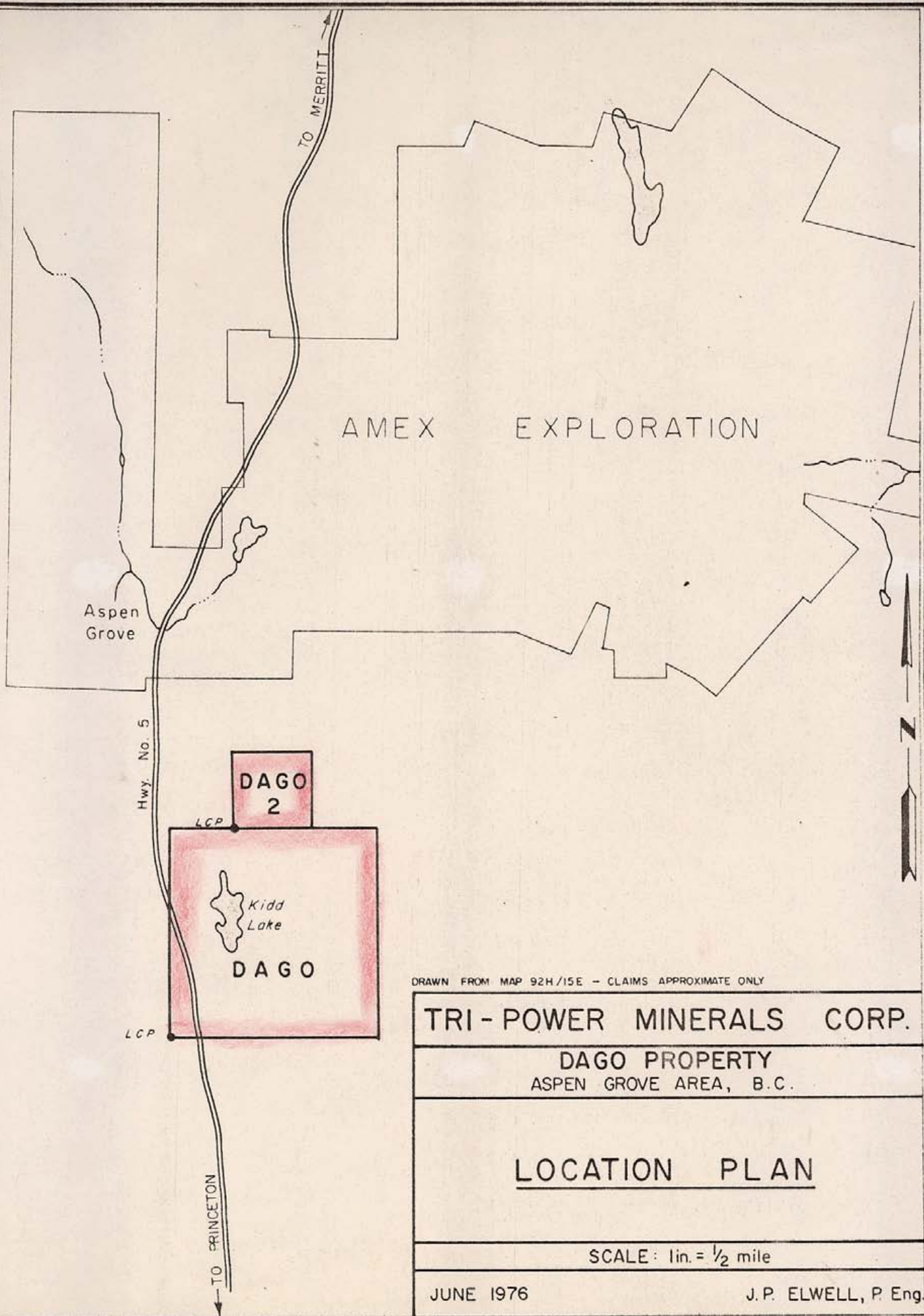
MAYNE Lake

6017M	6018M
ROSE	ROSE
6018M	6019M
ROSE	ROSE
6019M	6020M
ROSE	ROSE
6020M	6021M
ROSE	ROSE
6021M	6022M
ROSE	ROSE
6022M	6023M
ROSE	ROSE
6023M	6024M
ROSE	ROSE
6024M	6025M
ROSE	ROSE
6025M	6026M
ROSE	ROSE
6026M	6027M
ROSE	ROSE
6027M	6028M
ROSE	ROSE
6028M	6029M
ROSE	ROSE
6029M	6030M
ROSE	ROSE

5948	5949	5950	5951
MIKE	MIKE	MIKE	MIKE
5949	5950	5951	5952
MIKE	MIKE	MIKE	MIKE
5950	5951	5952	5953
MIKE	MIKE	MIKE	MIKE
5951	5952	5953	5954
MIKE	MIKE	MIKE	MIKE
5952	5953	5954	5955
MIKE	MIKE	MIKE	MIKE
5953	5954	5955	5956
MIKE	MIKE	MIKE	MIKE
5954	5955	5956	5957
MIKE	MIKE	MIKE	MIKE

5937	5938	5939	5940
MIKE	MIKE	MIKE	MIKE
5938	5939	5940	5941
MIKE	MIKE	MIKE	MIKE
5939	5940	5941	5942
MIKE	MIKE	MIKE	MIKE
5940	5941	5942	5943
MIKE	MIKE	MIKE	MIKE
5941	5942	5943	5944
MIKE	MIKE	MIKE	MIKE
5942	5943	5944	5945
MIKE	MIKE	MIKE	MIKE
5943	5944	5945	5946
MIKE	MIKE	MIKE	MIKE
5944	5945	5946	5947
MIKE	MIKE	MIKE	MIKE
5945	5946	5947	5948
MIKE	MIKE	MIKE	MIKE
5946	5947	5948	5949
MIKE	MIKE	MIKE	MIKE
5947	5948	5949	5950
MIKE	MIKE	MIKE	MIKE

MADON BAZH/ISE



DRAWN FROM MAP 92H/15E - CLAIMS APPROXIMATE ONLY

TRI-POWER MINERALS CORP.	
DAGO PROPERTY ASPEN GROVE AREA, B.C.	
LOCATION PLAN	
SCALE: 1in. = 1/2 mile	
JUNE 1976	J.P. ELWELL, P. Eng.

DAGO 2

Hwy. No. 5

TO MERRITT

1977
ASSESSMENT WORK

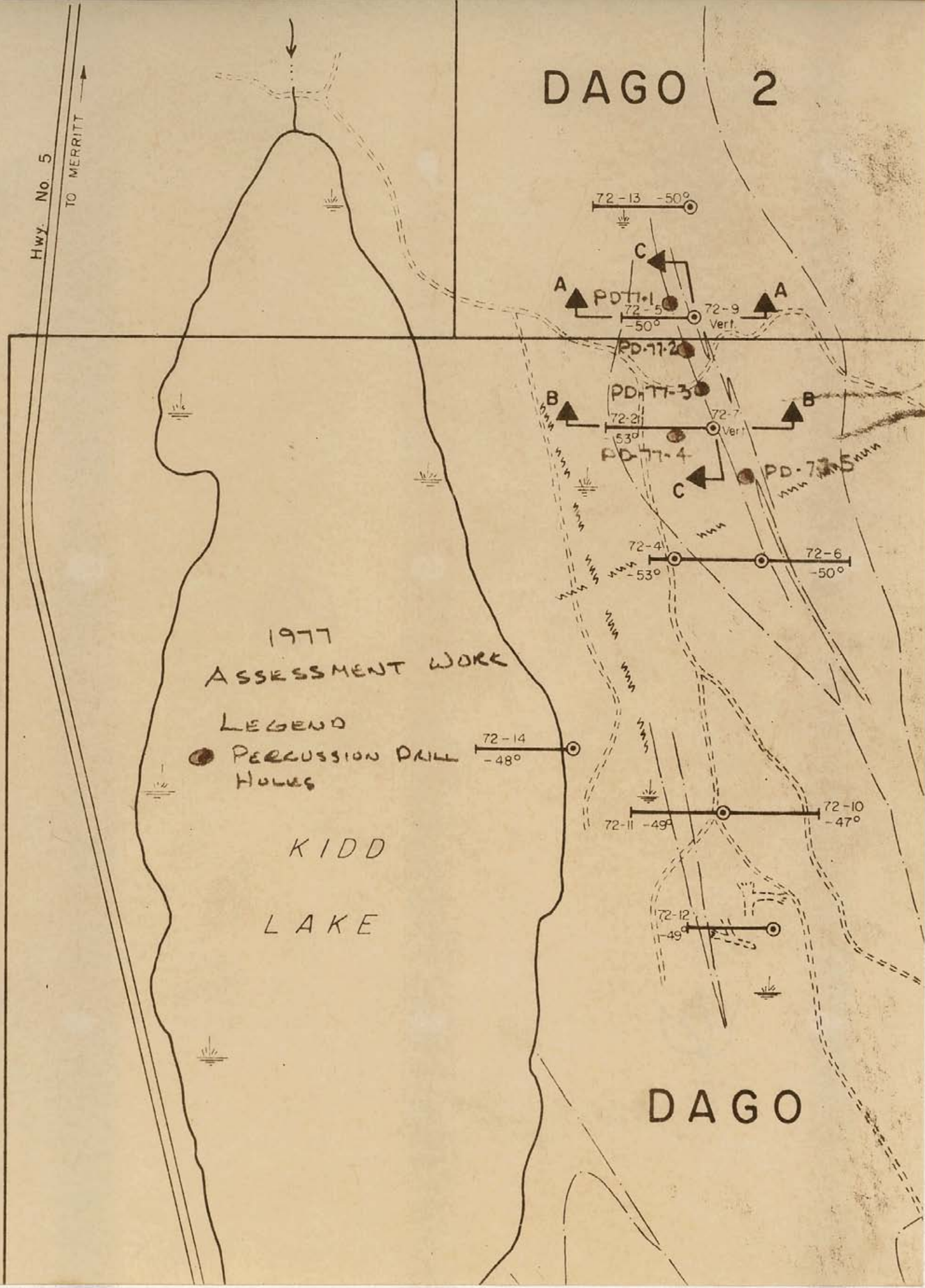
LEGEND

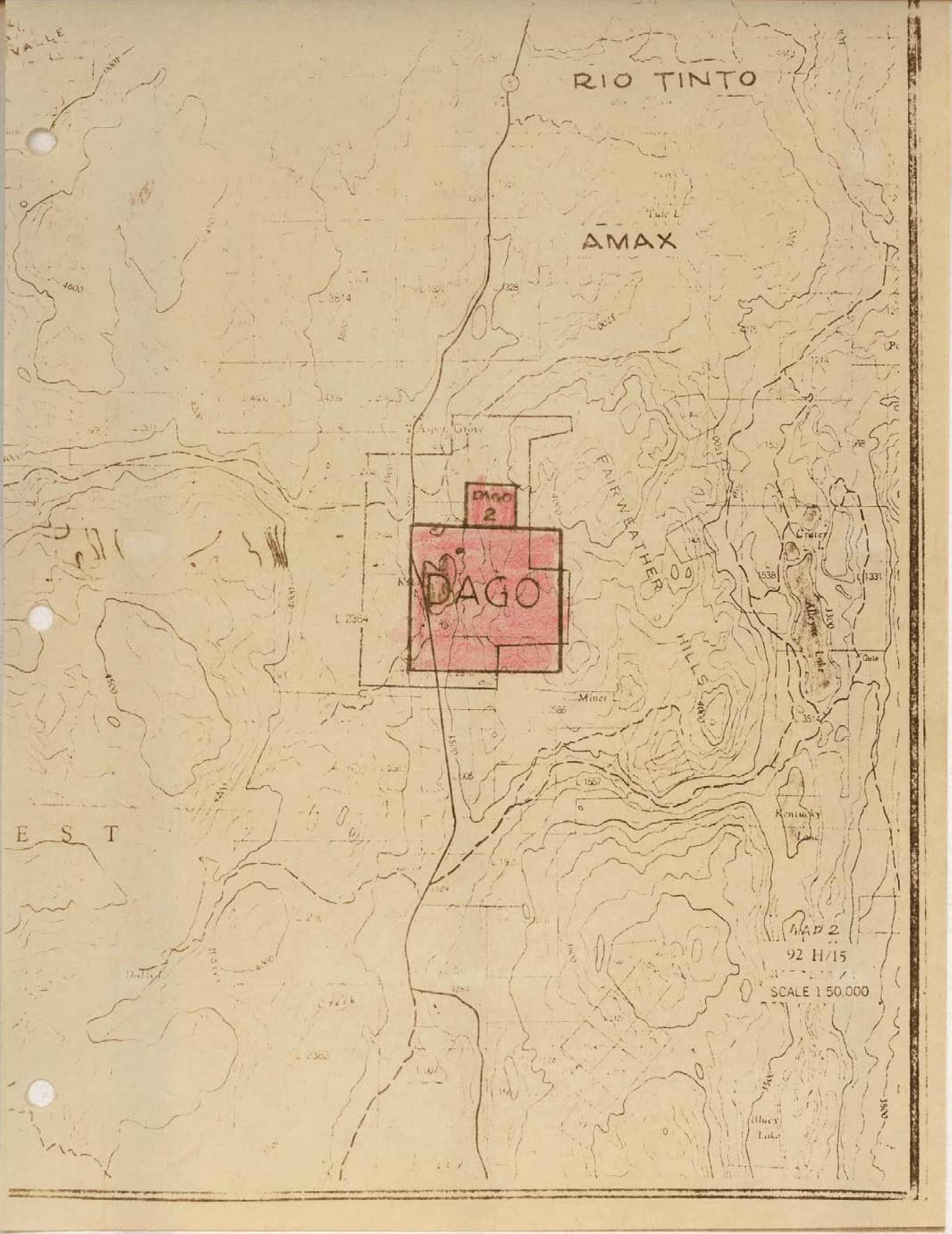
● PERCUSSION DRILL
HOLES

KIDD

LAKE

DAGO





RIO TINTO

AMAX

DAGO
DAGO 2

FAIRWEATHER
HILLS

MAP 2
92 H/15
SCALE 1:50,000

E S T

L & L DRILLING and EXPLORATIONS LTD.

Box 43, Cache Creek, B.C. V0K 1H0

Phone 457-9969

March 5, 1977

Tri-Power Minerals Corp. (N.P.L.)
Box 400,
ASHCROFT, B. C.

Dear Sir:


This is our report of the assessment work done on the eleven units of the Dago Claims:

Five ^{Two} holes drilled - 350' @ \$5.00 per foot	\$ 1,750.00
Three days for water truck - @ \$75.00 per day	225.00
Three days supervision @ \$90.00 per day	270.00
Mobilization of the drill	350.00
3 men @ 3 hrs. x \$8.00 per hour	72.00
Standby time for drill	<u>224.00</u>
TOTAL ASSESSMENT WORK	\$ 2,891.00

The work was done on March 2 - 4, 1977.

Yours truly,

L & L DRILLING AND EXPLORATIONS LTD.,



L.W. Reaugh
Managing Director

LWR/jr

HOLE # 1 DRILLED 100' DEEP.
HOLE # 2 DRILLED 250' DEEP.

