

# 6237

LINE CUTTING REPORT

Property - Scotch Claim, Record Number 371(5)

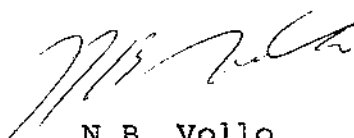
Owner - Craigmont Mines Limited  
270-180 Seymour St.  
KAMLOOPS, B.C. V2C 2E2

Personnel

T. Turner, Oct. 18-22/76, 5days at \$65 -----	\$325
R. Bugera, Oct. 18-22/76, 5 days at \$65 -----	325
Robert Rawn, Oct. 18-29/76, 9 days at \$50 -----	450
Douglas Rawn, Oct. 25-29/76, 5 days at \$50 -----	250
David Allen, Oct. 26-29/76, 4 days at \$50 -----	200
	<u>\$1550</u>

Topographic Map - 1:5000

Location Map - 1:125,000



N.B. Vollo  
April 12/77

MINERAL RESOURCES BRANCH  
ASSESSMENT REPORT

NO. \_\_\_\_\_



CRAIGMONT MINES LIMITED

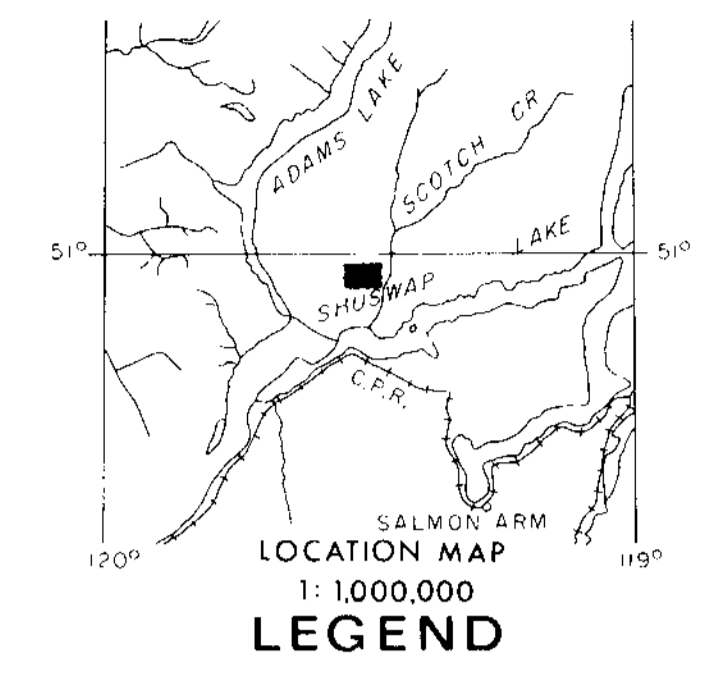
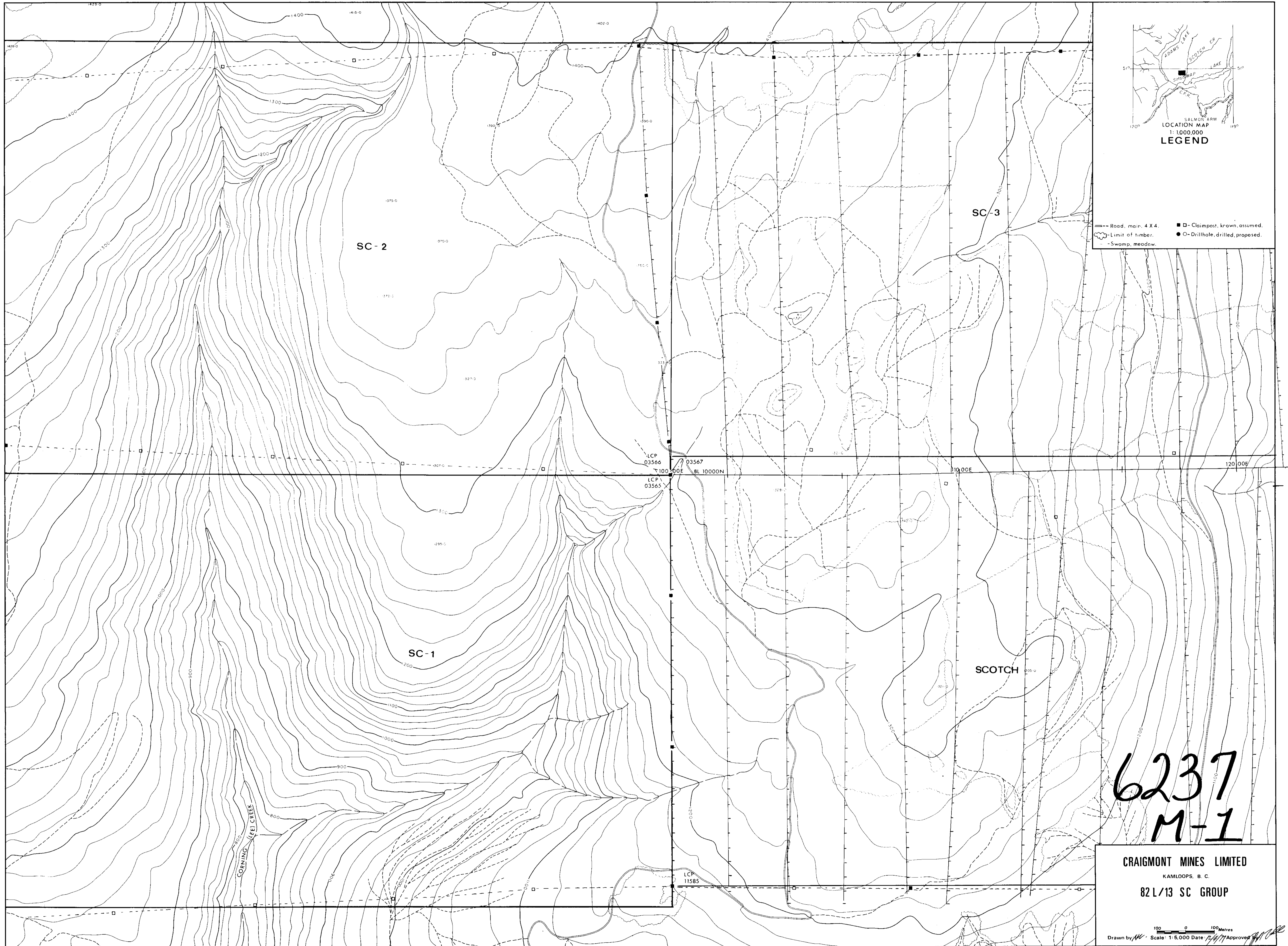
LOCATION MAP

82L/13 SCOTCH CLAIM

1:125,000

April 12/77

# 6237



- Road, main 4 X 4.
- Limit of timber.
- Swamp, meadow.
- - Claimpost, known, assumed.
- - Drillhole, drilled, proposed.

6237  
M-1

CRAIGMONT MINES LIMITED  
KAMLOOPS, B. C.  
82 L/13 SC GROUP

Scale: 1:5,000 Date: 1/1/77 Approved: [Signature]