

177-#180-#6296

PERCUSSION DRILLING REPORT
COACHMAN MINERAL CLAIM SLOCAN M.D.
NAKUSP B.C. KOOTENAY DISTRICT

177-#180-#6296

6296

MINERAL RESOURCES BRANCH
ASSESSMENT REPORT

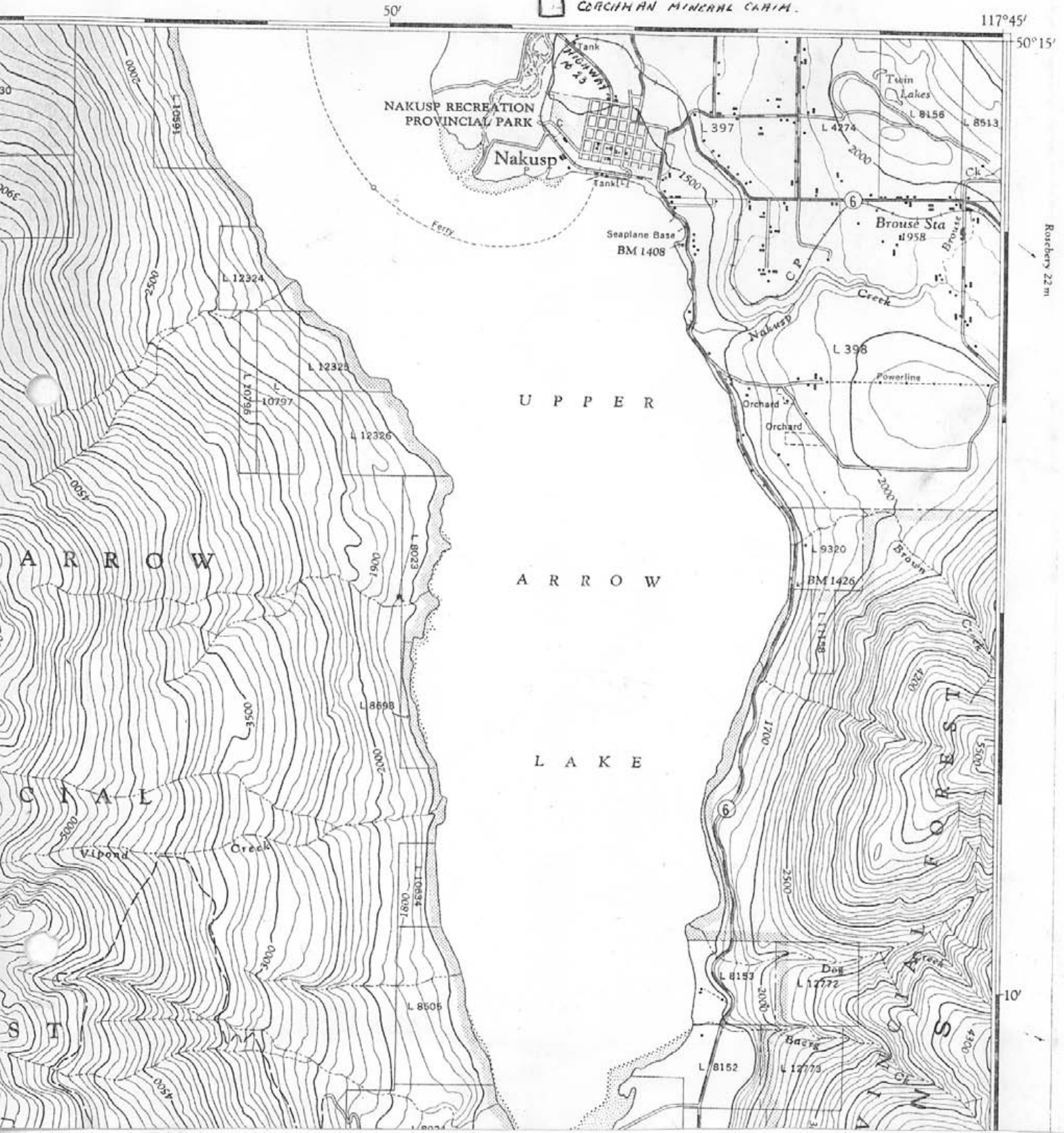
NO. _____

CANADA

EDITION 1

82 K/4 V

 COASTIAN MINERAL CLAIM.



Memo


From
H. S. MURPHY

To Whom it may concern:

Re: Coachman Mineral Claim

The ore showing was uncovered in 1974 while excavating and construction of a Trailer Court. Assays indicated fairly high values. As surface trenching and blasting would be impossible due to the close proximity of trailers, water and sewer lines, permission from the owners was obtained to prospect the showing by percussion drilling when our equipment was available.

No qualified personal were in attendance.

A handwritten signature in black ink, appearing to read "H. S. Murphy". The signature is stylized with a large, circular flourish at the beginning and a long horizontal stroke extending to the right.

6296

AF

59

58

57

56

55

NO 4 POST

IL

66

69

70

73

74

PLAN

6506

NO 3 POST

AF

PLAN 2

8142 1

54

PLAN 1

7468

CT

6372

123
11
104
95

53

PLAN

980

52

PLAN

PLAN 6373

51

31

PLAN

6371

LEGAL CORNER POST

CORHAMIN MINERAL CLAIM TAC # 13376

PLAN 23055A

NO 2 POST

PLAN

6578

HIGHWAY NO 23
WAKUSP P.O. 1 1/2 MILES

P

KUSKANAX

IL

L. 397

PLAN 23055

PLAN 6577

7370

6933

IH

PLAN 7498

SP

PLAN 6190

AF

(C.P.R.)

DD. 117911

PLAN 2989

N.

L. 3

SHAMROCK CONSTRUCTION CO.

GENERAL CONTRACTORS

NAKUSP, B. C.,

May 23 & 24th 1976.

Coachman Mineral Claim,
Nakusp B.C.

Percussion Drilling Utilizing a Gardner Denver 600 C.F.M. Compressor
and Gardner Denver Air Track equipt with $1\frac{1}{4}$ " Steel and $2\frac{3}{4}$ " Bits.

Transportation Low Bed Service to site and return \$ 50.00

Drilling charged out a all found rate including two
men.

Moving and drilling 5(five) holes a total of
240 ft @ \$25.00 per ft 600.00

\$ 650.00

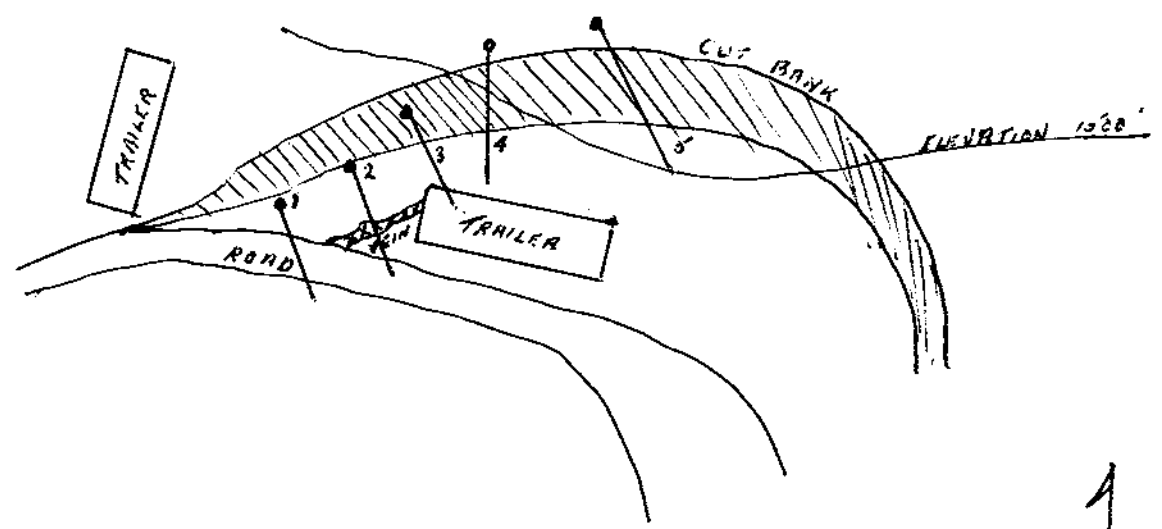


6296

SHAMROCK CONSTRUCTION CO.

GENERAL CONTRACTORS

NAKUSP, B. C.,



NO. 1	HOLE	30° S.	15.2 M.	50' DEPTH
NO 2	"	30° S.	13.7 M.	45' "
NO 3	"	40° S	15.2 M.	50' "
NO 4	"	90°	13.2 M.	50' "
NO 5	"	40° S	<u>13.7 M.</u>	45' "
		TOTAL 73.2 M. 240'		
AVERAGE OVERBURDEN		6.4 M. 2'		

