

6309

MT. D'ARCY EXPLORATIONS LTD.

REPORT OF ASSESSMENT WORK

TO BE APPLIED TO MINERAL CLAIMS

IN

SIMILKAMEEN MINING DIVISION, B.C.

NO. 11 (A); NO. 66 (B.1)

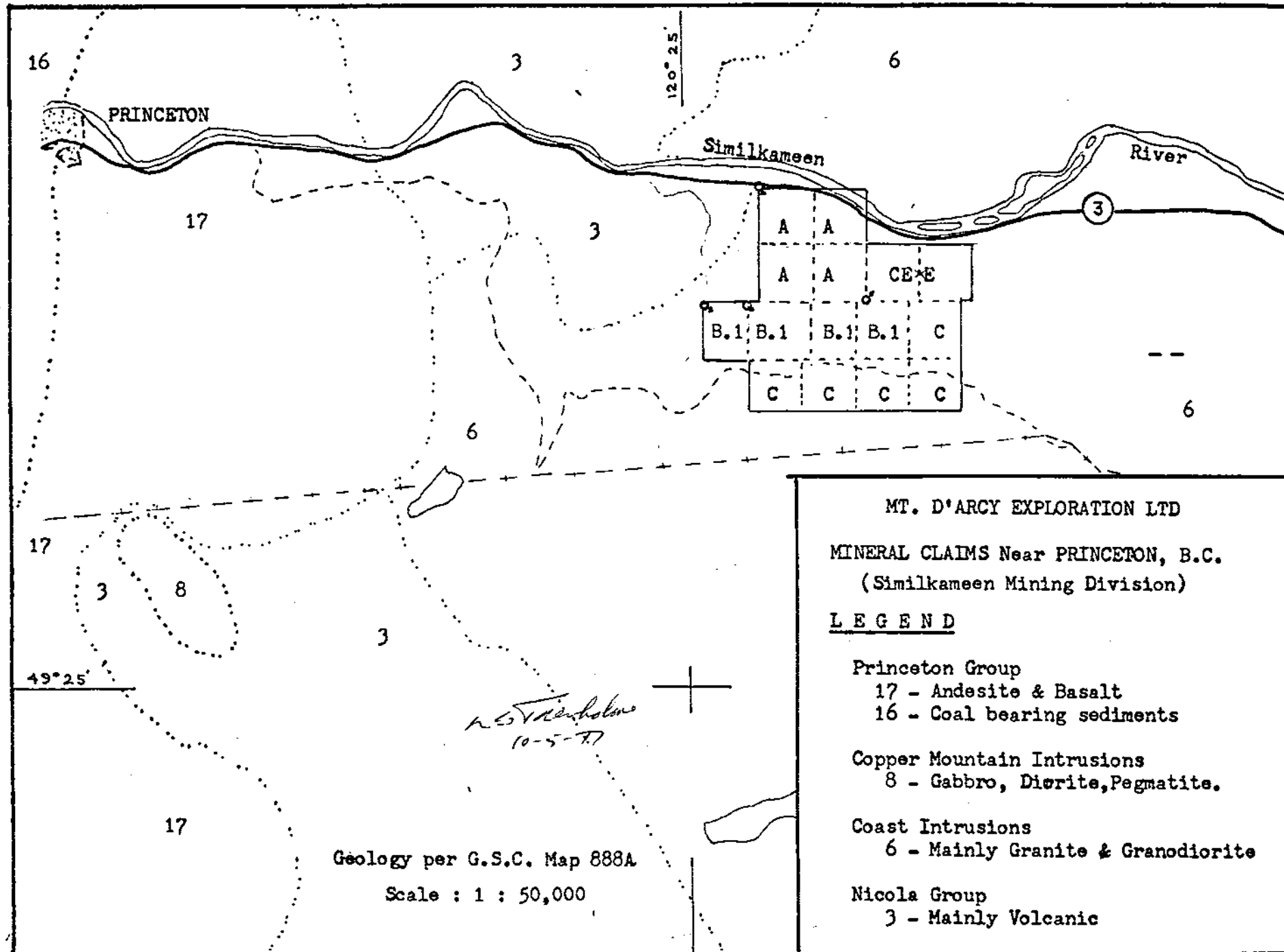
NO. 91 (CEE); NO. 92 (C)

L.S. TRENHOLME, M. Sc., P. Eng.

May 10, 1977

MINERAL RESOURCES BRANCH
ASSESSMENT REPORT

NO. _____



MT. D'ARCY EXPLORATION LTD
 MINERAL CLAIMS Near PRINCETON, B.C.
 (Similkameen Mining Division)

LEGEND

Princeton Group
 17 - Andesite & Basalt
 16 - Coal bearing sediments

Copper Mountain Intrusions
 8 - Gabbro, Diorite, Pegmatite.

Coast Intrusions
 6 - Mainly Granite & Granodiorite

Nicola Group
 3 - Mainly Volcanic

6309

CONTENTS

- I. General Location Map 1:50,000
- II. General Statement
- III. Statement of Qualifications
- IV. Summary of Drilling Expenditures
- V. List of Drilling Expenditures
- VI. Copy of Drilling Contract
- VII. Service and Supply Invoices
- VIII. Plan of Drill Holes and Trenches Scale = 1:4800
- IX. Drill logs and sections

GENERAL STATEMENT

During the period July-September, 1976, Mt. D'Arcy Explorations Ltd. drilled two diamond drill holes with a combined depth of 612 feet (186.5 m.) on their claim No. 91 (CEE) near Princeton in the Similkameen Mining Division.

The cores were logged by Mr. T.R. Tough, P.Eng. and were also checked by the writer, L.S. Trenholme, P.Eng. Cores are stored at 5580 Gibbons Road, Richmond, B.C.

The purpose of the drilling was to test the sub-surface extension of copper mineralization visible in surface trenches. Samples were selected for assay by Tough and Trenholme, jointly, and assay results are listed in the logs attached hereto.

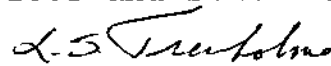
Expenditures directly related to drilling amounted to \$14,250.90 as detailed herein. It is prepared to apply the sum of \$14,200.00 for assessment work purposes.

STATEMENT OF QUALIFICATIONS

The undersigned certifies that:

- 1) He is a graduate geologist (M.Sc. 1939), has practised as a mining and exploration geologist continuously (except 1942-45) since graduation and currently carries on a geological consulting practice from his office at suite 516, 850 West Hastings Street, Vancouver, B.C.
- 2) He is a member in good standing of the Association of Professional Engineers of the Province of British Columbia.
- 3) He visited the subject property in 1968 and 1974; and again on May 1, 1977 for the purpose of accurately locating the drilling sites.
- 4) Having examined the drill cores personally, he is in substantial agreement with the geological logs of the cores as provided by Mr. T.R. Tough, P.Eng.
- 5) He does not own and does not expect to receive any financial interest in Mt. D'Arcy Explorations, Ltd. or in any of the mineral properties of said company.
- 6) The expenditures reported herein and claimed for assessment work credits are correct as to amount and type of work and have been documented by receipted invoices and statements on hand.

May 10, 1977


L.S. Trenholme

MT. D'ARCY EXPLORATION LTD.

SUMMARY OF 1976 DRILLING EXPENDITURES

CLAIM NO. 91 (CEE)

SIMILKAMEEN MINING DIVISION, B.C.

1.	<u>Direct Drilling Costs</u> (612 feet BQ Core)		
	a) Pederson Drilling	\$ 19550.59	
	b) Wesdrill Equipment (bits)	1091.41	
	c) Thiessen Equipment (mud)	<u>217.90</u>	\$ 11,859.90
2.	<u>Moving, Site Preparation, Water Supply</u>		
	a) Ralph Robson-John Deere #450	741.00	
	b) Tri-Valley Construction D-8-H	<u>1050.00</u>	1,791.00
3.	<u>L.S. Trenholme</u> - Invoice No. 1		
	Property check; preparation of drill logs, plans and sections	<u>600.00</u>	<u>600.00</u>
	<u>TOTAL</u>		\$ 14,250.90

L.S. Trenholme
10-5-71

LIST OF DRILLING EXPENDITURES

A. Direct Drilling Costs - Receipts on Hand
(612 Feet BQ core)

a) Pederson Drilling (Contract attached)

Invoices. Aug. 1/76	\$ 5624.00	
Aug. 15/76	1716.00	
Sep. 8/76	1160.00	
Sep. 15/76	780.00	
Sep. 29/76	<u>2362.00</u>	
	\$11642.00	

Less Wesdrill Invoices (Paid Direct)	<u>1091.41</u>	\$10,550.59
--------------------------------------	----------------	-------------

b) Wesdrill Equipment (Bits)

Invoices. Sep. 9/76	\$ 368.98	
Sep. 15/76	<u>722.43</u>	\$ 1,091.41

c) Thiessen Equipment (Mud)

Invoices. Jul. 27/76	\$ 163.00	
Aug. 20/76	46.65	
Oct. 8/76	<u>8.25</u>	\$ 217.90

d) Ralph Robson - John Deere #450
Moving & Water Supply

Receipts. Sept. 4/76	\$ 421.00	
Nov. 8/76	180.00	
Nov. 8/76	<u>140.00</u>	\$ 741.00

e) Tri Valley Construction

Mobilization; Site Preparation, Road Repairs	\$ <u>1050.00</u>	\$ <u>1050.90</u>
---	-------------------	-------------------

Rental D-8-H

June 29-30/76

TOTAL

\$13,650.90

d. Starnelme
10-5-77

MEMORANDUM OF AGREEMENT, made this 14th day of Aug 1976

BETWEEN:

MT. D'ARCY EXPLORATIONS LTD.

341 MAIN STREET

PENTICTON, B.C

AND:

ER
PEDRESON DRILLING

PRINCETON, B.C.

BOX 1124 PH. 295-7729

Witnesseth that in consideration of payments to be made by the company and of the mutual promises and agreements herein contained, the parties hereto agree as follows.

The contractor agrees to sink by piping or bore diamond drilling a minimum of 800 lineal feet of surface drilling on lands controlled by the Company near the town of

PRINCETON

BRITISH COLUMBIA

and the Company agrees to a minimum of 800 lineal feet of drilling at the scale of prices herein contained.

I MOBILIZATION & DEMOBILIZATION:

The Contractor agrees to pay cost of mobilization and demobilization from Princeton, B.C. to drill site and return to Princeton, B.C. from last drill site.

II DRILLING:

Core size B.Q. WIRELINE 0 to 500 feet \$10.00 per foot from 500 to 1,000 feet \$11.00 per foot.

III Holes drilled under 200 feet; the move to the next drill site will be charged to the Company at cost. Any move over one mile by road will be charged to the Company at cost. Moves under one mile the Contractor agrees to absorb the first 16 man hours and the rest of the hours will be charged to the Company.

IV OVERBURDEN:

0 to 50 feet at \$10.00 per foot over 50 feet at field cost.

V FIELD COSTS:

Any costs not otherwise provided for herein, including, but not so as to limit the foregoing, mobilization and demobilization, drilling, moving, overburden, etc. shall be charged at the rate of \$22.00 per hour for machine and 2 man crew; all other hours at \$8.00 per hour.

VI The Company agrees to arrange for and supply a tractor at no cost to the Contractor, for moving and drill, making roads and drill set ups.

VII Mud and additives if needed will be charged to the Company at field cost. Cementing, reaming casing, remaining cave, etc. will be charged to the Company on a field cost basis.

VIII All delays caused by the Company will be charged for at field cost.

IX Core boxes will be supplied by the Contractor and charged to the Company F.O.B. drill site.

X Water over 1500 feet or 150 lbs vertical lift will be charged to the Company at cost.

XII All acid tests will be charged to the Company at the rate of 3 feet of drilling at depth taken.

XIII If trouble is encountered in any hole and it is the wish of the Company to continue that hole the Company will be charged for any equipment lost in that hole at the value of the Equipment at time of loss.

XIV The Company agrees to advance the sum of \$3500.00 on the signing of the Agreement.

XV Invoices covering the work performed will be prepared by the Contractor as promptly after the fifteenth and the last day of each month, and payment shall be due within ten days of the Company receipt of invoice.

IN WITNESS WHEREOF the parties have hereunto caused their common seal to be affixed in the presence of their officers duly authorized in that behalf on the day and year first written above.

SIGNED, SEALED AND DELIVERED)
in the presence of:)

Name: [Signature])

PEDRESON DRILLING

Address: [Signature])

Occupation: [Signature])

THE COMMON SEAL OF MT D'ARCY EXPLORATIONS LTD

was hereunto affixed in the presence of: [Signature]
[Signature] [Signature]



WE DRILL EQUIPMENT

280 VIKING WAY, RICHMOND, B.C. V6V 1N5 PHONE 273-5431 AREA CODE 604
 EASTERN OFFICE • NORTH BAY, ONT. P1B 6V5 PHONE 472-0720 AREA CODE 705

CUSTOMER NO.	INVOICE DATE	INVOICE NO.
999A00	September 9, 1976	08885

**S
O
L
D
T
O**
 Nik Drossos
 Mt. Darcy Exploration
 c/o Messrs. Drossos & Anderson
 Barristers & Solicitors
 341 Main st. Penticton, B.C.

**S
H
I
P
T
O**
 GEORGE ER BONNETT
 BOX 903
 PRINCETON, B.C.

ORDER STATUS	FEDERAL TAX	PROV. TAX	SHIPPED VIA	F.O.B.	PPD.	COLLECT
Complete	12% 12Z	+7% Z	Greyhound	Richmond		X
QTY	PART NO.	PRODUCT DESCRIPTION	UNIT PRICE	AMOUNT		
1	13Q6507	BQ Core Bit, 100 Series, Grade AA M5L2156 (12.89 cts/bit) Setting: 1@ Bortz: 12.89	\$ 60.45 21.50	\$ 60.45 277.14	\$ 337.59	
PACKING SLIP		SHIPPING DATE	CUST. ORDER NO.	FEDERAL SALES TAX		\$
		Sept. 9/76				7.25
WAYBILL NO.		GROSS WEIGHT	NET WEIGHT	PROVINCIAL SALES TAX		\$
C695579						24.14
				DUTY/EXCHANGE		\$
						\$
				FREIGHT/CARTAGE		\$
				TOTAL		\$
						368.98

PLEASE PAY BY INVOICE - TERMS NET 30 DAYS.
 INTEREST WILL BE CHARGED ON OVERDUE ACCOUNTS.

07264

DATE August 16 1976

RECEIVED FROM Mount Stoney Explorations Ltd.

One Thousand & Fifty DOLLARS IS 1050⁰⁰/₁₀₀

FOR D-244 Rental

FROM June 19/76 TO June 30/76

HOW PAID	ACCOUNT	AMOUNT
CASH		1050 ⁰⁰
CHEQUE		1050 ⁰⁰
MONEY ORDER		00

The Valley Coast Ltd
BY L.H. Wilkinson

RE

INVOICE # 1

Aug. 1/76

TO:

Mount D'Arcy Explorations Ltd.
 341 Main Street
 PENTICTON B.C.
 V2A 5B7

FROM:

Pederson Drilling
 Box 1124
 PRINCENTON B.C.
 VOX 1WO

Invoice for work done on Mount D'Arcy Princeton B.C.

Hole # 76- 1

Overburden:

0 to 12 feet at \$10.00 per foot \$120.00

Coreing:

12 feet to 276 at \$10.00 per foot \$2660.00

Cement:

10 bags at \$5.00 per bag \$ 50.00

Quik seal:

1 bag at \$8.00 per bag \$ 8.00

Cementing, drilling outcement, reaming cave under field cost.

35 hours cementing at \$22.00 per hour \$ 770.00

38 hours drilling out cave and reaming cave at \$22.00 per hour \$ 836.00

Diamond cost for drilling out cement and reaming cave 80% of 5 BQ wireline bits.

5 BQ Wireline bits at at \$300.00 each 80 % per cent of \$1500.00 \$1200.00

TOTAL

\$5624.00

Half of advance of \$3500.00 to be deducted from 1 st invoice and half from final invoice.

H. D. A

Invoice # 2

August 15, 1976

To: Mount D'Arcy Explorations Ltd.
341 Main St.
Penticton, B.C. V2A 5B7

From: Pederson Drilling

Box 1124 903

Princeton, B.C. VOX IWO

Invoice for work done on Mount D'Arcy, Princeton, B.C.

Hole # 76-1

Coring:

46 feet to 322 feet at \$10.00 per foot \$460.00

Cement:

4 bags at \$5.00 per bag \$20.00

Cementing, drilling out cement, reaming cave
under field cost:

21 hours cementing at \$22.00 per hour \$462.00

16 hours reaming casing at \$22.00 per hour \$352.00

6 hours at field cost of \$22.00 per hour \$132.00

Diamond cost- 80% of BQ core bit, 80% of \$300.00 \$240.00

50% of BW casing shoe, 50% of \$100.00 \$50.00

TOTAL

\$1716.00

Invoice #3

September 8, 1976

To: Mount D'arcy Explorations Ltd.
341 Main St.
Penticton, B.C. V2A 5B7

From: Pederson Drilling
Box 1124
Princeton, B.C. VOX 1W0

Invoice for work done on Mount D'Arcy, Princeton, B.C.
from August 16 to September 7, 1976.

Hole #76-1

BQ core drilling:

116 feet from 322 to 438 feet at \$10.00 per foot \$1160.00

TOTAL \$1160.00

✓

Invoice #5

September 29, 1976

To: Mt. D'Arcy explorations Ltd.
341 Main St.

Penticton, B.C. V2A 5B7

From: George Bonnett
Box 903

Princeton, B.C. VOX 1W0

Invoice for work done on Mt. D'Arcy, Princeton, B.C. from
September 16th to September 28th.

Hole #76-2

BQ core drilling:

120 feet from 0 to 120 feet at \$10.00 per ft. \$1200.00

Cementing:

8 hours cementing at \$22.00 per hour \$176.00

Cement:

2 bags cement at \$5.00 per bag \$10.00

Diamond cost- 80% of BQ core bits:

Sept 15 { #M5L 2157, #M5L 2158, } #M5A 3437, #M6L 2327
722.43 at \$1220.00 total \$976.00

TOTAL

5127.21
508.23

~~\$2~~ \$2362.00

G. Bonnett

Sept. 29/76.

To Mr. W'arcy Explorations Ltd.
241 Main St., Kenticton, B.C.

From George Bonnett
Box 903, Princeton, B.C.

(Re: Pederson
Drilling Co.)

FINAL STATEMENT.

Invoices # 1³ 5624.00
2 \$ 1716.00
3 \$ 1160.00
4 \$ 780.00
5 \$ 2362.00

TOTAL. 11,642.00.

Rec'd. from you. \$ 3500

\$ 3000

\$ 1200

\$ 368.98

\$ 722.43

\$ 500.00

\$ 9291.41

Total
Balance owing. \$ 2350.59.

THIESSEN EQUIPMENT LTD.

1170 GLEN DRIVE, VANCOUVER, B.C. V6A 3M6 • TEL. 254-6258

TELEX 04-55221

DATE: October 8, 1976

INVOICE TO: Mount Darcy Explorations Ltd.
341 Main Street
Penticton, B.C.

CONSIGNEE TO:

INVOICE No 807

SHIPPED VIA

PREPAID

COLLECT

SHIPPING ORDER No.

SHIPPING DATE

FEDERAL SALES TAX

PROVINCIAL SALES TAX

CUSTOMER'S ORDER No.

Quantity

Unit

Description

Unit Price

Amount

Prepaid Freight for goods shipped on
on our invoice #548, dated Aug. 20/76
as per attached

\$8.25

ALL INVOICES NET 30 DAYS
REMIT FROM THIS INVOICE — NO STATEMENTS ISSUED

THIESSEN EQUIPMENT LTD.

1170 GLEN DRIVE, VANCOUVER, B.C. V8A 3M6 • TEL. 254-6258

TELEX 04-55221

DATE: August 20, 1976

INVOICE TO: Mount Darcy Exploration Ltd.
341 Main Street
Penticton, B.C.

CONSIGNEE TO: above c/o George Bonnet
Princeton, B.C.

INVOICE No 548

SHIPPED VIA Public Freightways (Hold for pick up) X	PREPAID	COLLECT	SHIPPING ORDER No. 14809
SHIPPING DATE Aug. 19/76	FEDERAL SALES TAX Exempt	PROVINCIAL SALES TAX 7% Extra	CUSTOMER'S ORDER No.

Quantity	Unit	Description	Unit Price	Amount
4	1 gal.	Quik-Mud	\$10.90	\$43.60
			7% Extra	3.05
				<u>\$46.65</u>

ALL INVOICES NET 30 DAYS
REMIT FROM THIS INVOICE — NO STATEMENTS ISSUED



THIESSEN EQUIPMENT LTD.

1170 GLEN DRIVE, VANCOUVER, B.C. V6A 3M6 • TEL. 254-6258

TELEX 04-55221

DATE: July 27, 1976

INVOICE TO: Mount Darcy Explorations Ltd.
341 Main Street
Penticotn, B.C.

CONSIGNED TO: above @ Princeton, B.C.

INVOICE No 405

SHIPPED VIA
Public Frtys

PREPAID
~~XXX~~

COLLECT

SHIPPING ORDER No. 14688

SHIPPING DATE
July 26/76

FEDERAL SALES TAX
Exempt

PROVINCIAL SALES TAX
7% Extra

CUSTOMER'S ORDER No.

Quantity	Unit	Description	Unit Price	Amount
10	50#/bags	Quik-Gel	\$4.35	\$43.50
15	2#/bags	Quik-Trol	\$6.05	90.75
				\$134.25
			7% Extra	9.40
				\$143.65
		Freight Charges		19.35
				\$163.00

ALL INVOICES NET 30 DAYS
REMIT FROM THIS INVOICE — NO STATEMENTS ISSUED

No. _____ Nov 8 1976
Received from Dawson & Anderson
One hundred eighty ----- ⁰⁰/₁₀₀ Dollars
Payment in full of account C&A, ST
for work in '77/1. D'Arcy exploration
\$ 180.⁰⁰ MADE IN B.C. Ralph Robson

No. _____ Nov 8 1976
Received from Dawson & Anderson
One hundred forty ----- 100 Dollars
Payment in full of account of Sept 17
for work in M.T. D'Arcy exploration
\$ 140.⁰⁰ MADE IN B.C. Ralph Robson

No. _____ Sept 4 1976
Received from M.T. D'Arcy Explorations - ST
Four hundred twenty ----- ⁰⁰/₁₀₀ Dollars
Rent of Cat in per account
statement Aug. 30/76
\$ 421.⁰⁰ MADE IN B.C. Ralph E. Robson

Drossos & Anderson

N. A. DROSSOS
D. N. ANDERSON
G. F. McDOUGALL

BARRISTERS, SOLICITORS AND
NOTARIES PUBLIC

TELEPHONE
(604) 492-0337

341 MAIN STREET
PENTICTON, B.C.
V2A 5B7

OUR FILE:

YOUR FILE:

November 2nd, 1976.

Thiessen Equipment Ltd.,
1170 Glen Drive,
Vancouver, British Columbia
V6A 3M6


Dear Sirs:

Re: Mt. D'Arcy Explorations Ltd. accounts.

We are pleased to enclose Mr. D'Arcy Explorations Ltd.'s cheque for \$217.90 in payment of your invoices Nos. 405, 548 and 807 for July 27th, August 20th, and October 8th, 1976 respectively.

Kindly forward receipts.

Yours truly,
DROSSOS & ANDERSON,



NICHOLAS A. DROSSOS.

NAD:ch
Enc. 1

*We do not issue receipts.
Thank you for your payment rec.
for inv. 405, 548 & 807*

Kathy Wong
THIESSEN EQUIPMENT LTD

NOV 12 1976



WESDRILL EQUIPMENT

280 VIKING WAY, RICHMOND, B.C. V6V 1N6 PHONE 273-5431 AREA CODE 604
 EASTERN OFFICE • NORTH BAY, ONT. P1B 6V5 PHONE 472-0720 AREA CODE 705

CUSTOMER NO.	INVOICE DATE	INVOICE NO.
064E00	September 15, 1976	08798

**S
O
L
D
T
O**
 GEORGE BONNETT
 BOX 903
 PRINCETON, B.C.

**S
H
I
P
T
O**
 c/o MOUNT DARCY EXPLORATIONS
 341 Main Street
 Penticton, B.C.

ORDER STATUS	FEDERAL TAX	PROV. TAX	SHIPPED VIA	F.O.B.	PPD.	COLLECT
Complete	Schedule III	+7%	Freight Public Freight Richmond			C.O.D
QTY	PART NO.	PRODUCT DESCRIPTION	UNIT PRICE			AMOUNT
2	1306588		\$	\$	\$	
2	1306507	BQ Core Bit, 100 Series, Grade AA M5L2157 - M5L2158 (12.89 12.89 cts/bit) Setting: 2@ Bortz: 25.78 cts	60.45 21.50	120.90 554.27		675.17
<i>Paid C.O.D. Penticton</i>						
PACKING SLIP		SHIPPING DATE Sept. 15/76	CUST. ORDER NO.	FEDERAL SALES TAX		
WAYBILL NO.		GROSS WEIGHT	NET WEIGHT	PROVINCIAL SALES TAX		
				DUTY/EXCHANGE		
				FREIGHT/CARTAGE		
				TOTAL		
				47.26		
				722.43		

PLEASE PAY BY INVOICE - TERMS NET 30 DAYS.
 INTEREST WILL BE CHARGED ON OVERDUE ACCOUNTS.

CUSTOMER COPY

Laurence S. Trenholme
GEOLOGIST

6746 MARGUERITE STREET
VANCOUVER 14, B.C.

TELEPHONE (604) 263-4455

516 850 W. HASTINGS ST.
VANCOUVER, B.C. V6C 1E2
(604) 669-5121

Invoice No. 1

June 1st, 1977

Mt. D'Arcy Explorations Ltd.
c/o Drossos & Anderson
341 Main Street
PENTICTON, B.C.

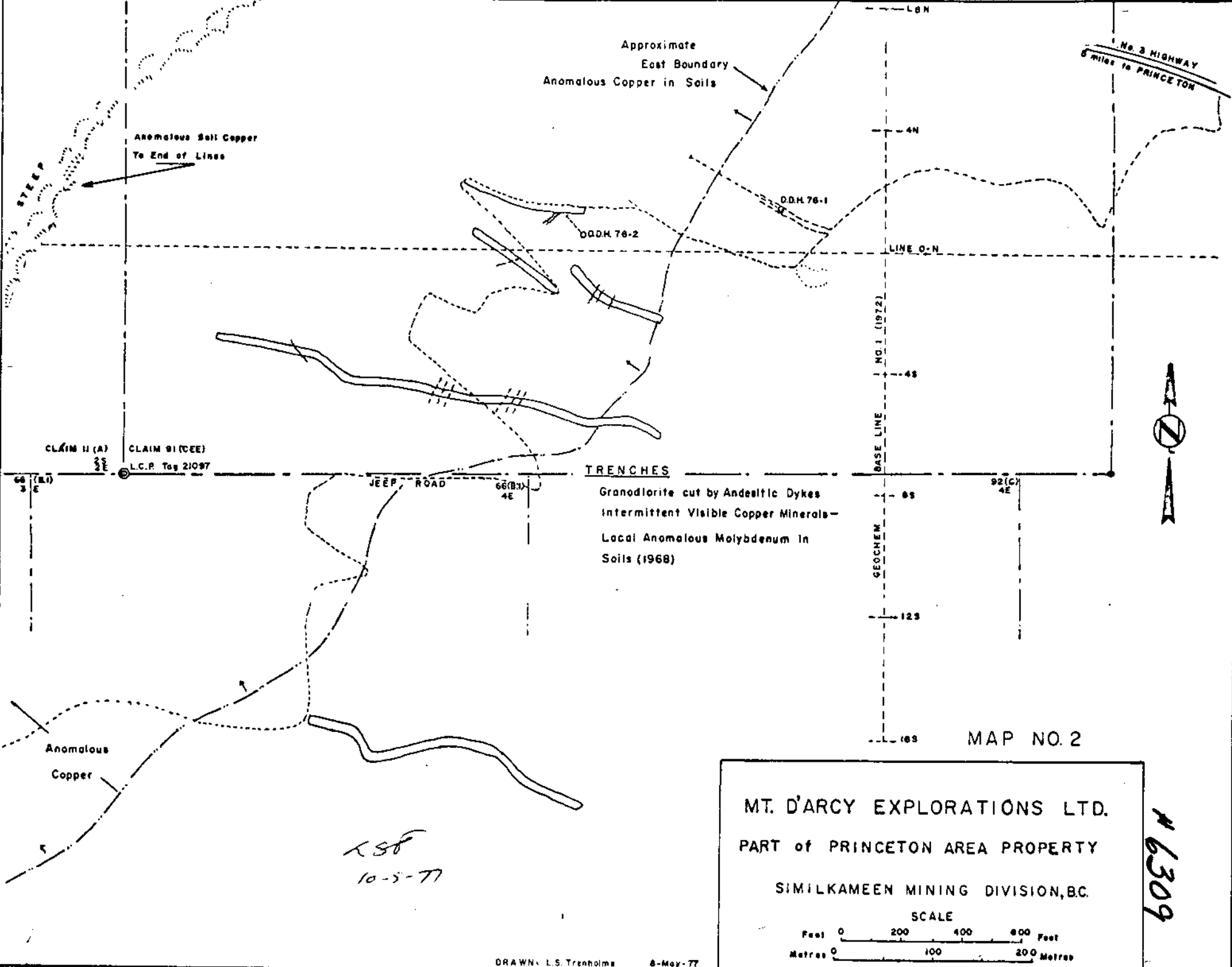
May, 1977

To: Property check, Preparation
of drill logs, plans and
sections.

\$ 600.00

Paid
L. S. Trenholme

June 1/77



MAP NO. 2

MT. D'ARCY EXPLORATIONS LTD.
 PART of PRINCETON AREA PROPERTY
 SIMILKAMEEN MINING DIVISION, B.C.

SCALE
 Feet 0 200 400 600 Feet
 Metres 0 100 200 Metres

6309

L.S.F.
10-5-77

N60°W

#6309

DDH 76-1

Dozer Trench

0.04
0.06 %Cu.
0.03
0.02

Altered Granodiorite
with
Andesitic Dykes

Darker Granodiorite
Relatively Unaltered

100'
dyke

Tr. Cu

Pyrite

Tr Cu

Dark Granodiorite

% Cu
(Cp) 0.01

0.01

Brown Dyke

Mt. D'Arcy Explorations Ltd.

Section D.D.H. 76-1

1" = 50'

Logged by T.R. Tough, P.Eng.

Plotted by L.S. Trenholme, P.Eng.

May, 1977

0.01

0.01

Fe Stain

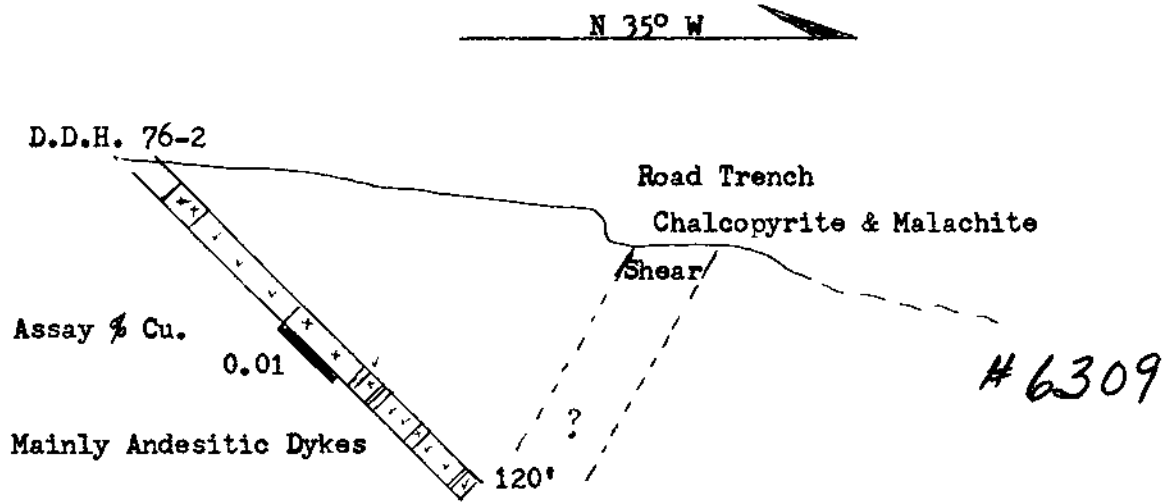
492'

L.S. Trenholme
10-5-77

Figure No.1

Location: Claim No.91
265 m North
664 m East

(Similkameen Mining Division)



Mt. D'Arcy Explorations Ltd.

Section D.D.H. 76-2

1" = 50'

Logged and Sampled by

T.R. Tough, Prof. Eng.

Plotted by L.S. Trenholme, P. Eng.

May, 1977

Location: Claim No. 91
240 m North
463 m East

(Similkameen Mining Division)

Fig. 2

L.S.T.
10-5-77

91(CEE) UNIT 2E, SIMILKAMEEN

MT. DARCY EXPLORATION LTD 76-1

LATITUDE FROM L.C.P. 265 N

ELEVATION 2400' APPROX

BEARING N60° W

DEPTH 492

STARTED 28-July-76

COMPLETED 10-Sept-76

DEPARTURE 664 m E

LINE 00 SECTION +150' N +340' W

DIP -45°

PEPPERSON DRILLING

DRILLED BY ~~GEN. PATTISON~~ PRINLETON B.C.

LOGGED BY T.R. TOUGH

DEPTH FEET	FORMATION	SAMPLE NO.	FROM	TO	WIDTH	ASSAYS			
						% Cu			
0 - 12	CASING	595 J	12	20	8.0	0.04			
12 - 78	GRANODIORITE: med. grain, secondary bleached biotite books < 1/2"	596	20	30	10.0	0.06			
	K-feldspar, calcic, minor malachite, sericite.	597	30	40	10.0	0.03			
	Dendritic pyrolusite; minor chalco near 78'	C.A.	CONTACT 50°						
78 - 135.3	DyKE: Med-grey, fine grain, salt & pepper texture + fine needles.	598	40	50	10.0	0.02			
	Rare dissem. chalco.								
135.3-167.5	GRANODIORITE: as above; 165-167.5 broken core								
167.5-168.0	DyKE								
168.0-168.5	GRANODIORITE								
168.5-170.0	DyKE								
170.0-230	GRANODIORITE (MAINLY) CONTACT 55° (C.A.) <u>Altered</u>								
	172-172.5 Siliceous dyke, fractured - C.A. 68°								
	174.0 Chalcopgrite, minor azurite.								
	176.5-185 Dyke: dark grey Andesite, amygdaloidal, some Pyrite.								
	185-190.6 minor azurite.								
	190.6-208.5 Andesite; amygdaloidal, pyritic C.A. 50°								
	208.5-230 Minor chalco, dissem.								
	220-224 broken core frags; 2' lost.								
230-477	GRANODIORITE (UNALTERED)								
	290-307 darker, Minor chalco @ 299' + 307'								

LST 10-5-77

WESTERN MINER-PRESS LTD. STANDARD FORM NO. 502

