

# SHERRITT GORDON MINES LIMITED

July 25, 1963

TO WHOM IT MAY CONCERN:


This will certify that T. Lysohirka has been employed with Sherritt Gordon Mines Limited, from May, 1959, until July, 1963.

During the period of his employment Mr. Lysohirka has carried out his duties in a workmanlike manner and is proficient in most underground jobs at Sherritt Gordon Mines, including Long hole Drilling, Mucking Machine and Slusher Operator, Drifting Crusher operation, and Diamond Drilling.

Mr. Lysohirka has been a loyal and trustworthy employee.

6337

JCF:je



J. C. Folinsbee,  
Mine Superintendent.

Total cost <sup>\$</sup> 4544 for 1136 ft (340.8 m) in 6 holes.  
Lysohirka is ~~regular~~ <sup>full-time</sup> employee of a E Int. Marble & Stone.  
He is periodically assigned to do exploratory drilling.  
Eof

6337

July 17 1963

TO WHOM IT MAY CONCERN

This will introduce Mr. Anthony Lyschirka who was employed by us as a diamond drill runner and drill foreman between January 1956 and October 1958.

During the time Mr. Lyschirka was in our employment, we found him to be a capable and conscientious drill operator.

MIDWEST DIAMOND DRILLING CO. LTD.

*E. Swanson*

E. Swanson  
Branch Manager

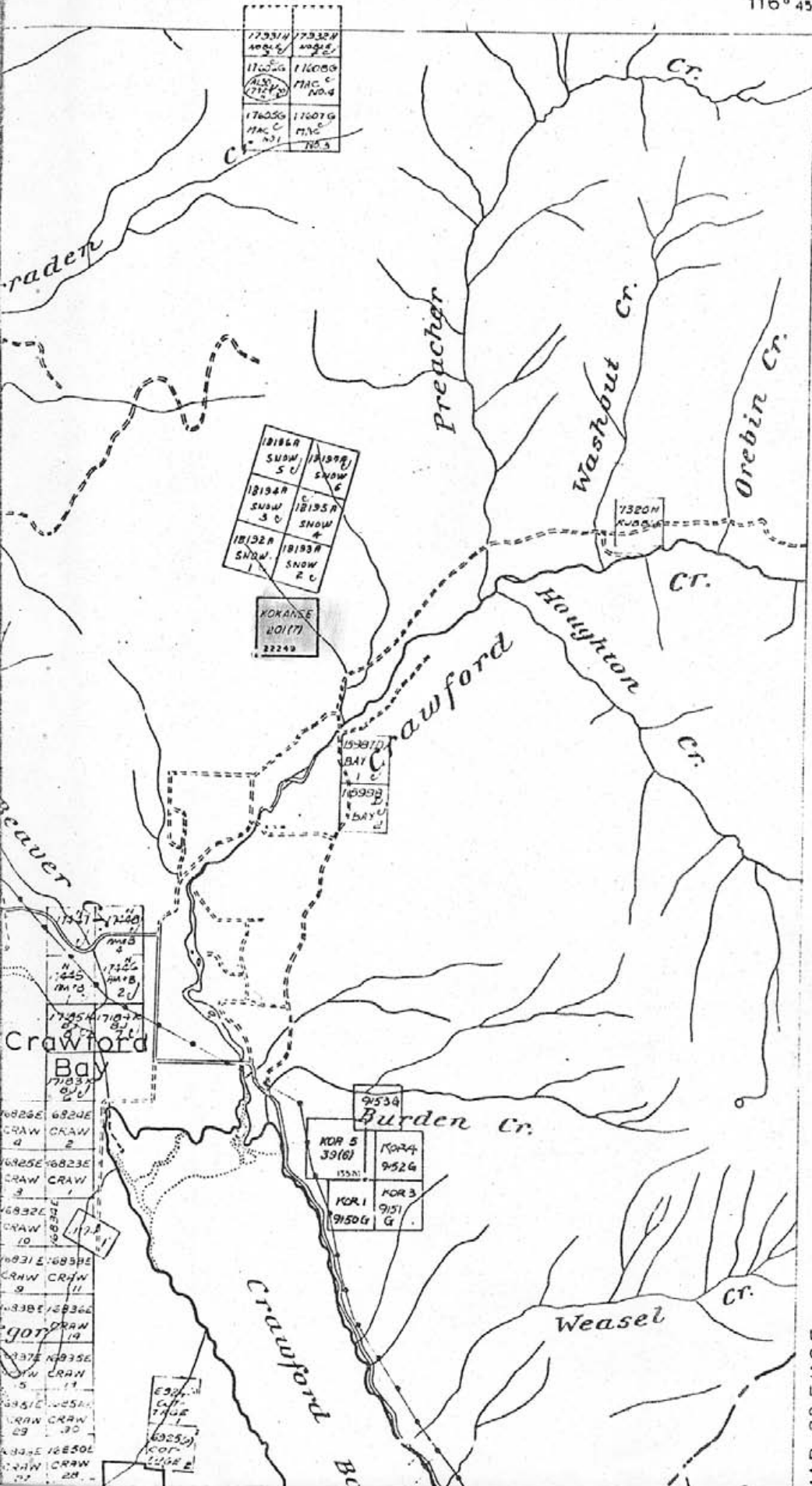
MINERAL RESOURCES BRANCH  
ASSESSMENT REPORT  
NO. \_\_\_\_\_

D

82F/10W

116° 45'


49° 45'



6

5

4



MAP 82 F/10E

Roy # 2

----- 55° E.

----- 12' Casing

12 - 25	Off White
25 - 27	Brown
27 - 57	Off White
57 - 70	Off White
70 - 115	Blue
115 - 120	White
120 - 143	Blue
143 - 147	Off White
147 - 153	Blue
153 - 175	Off White
175 - 217	Off White
217 - 247	Off White
247 - 252	Off White

*Limes tone*

*Core stored at Sirdar.*

Roy # 3 ----- 75° E Same Location as # 2 ----- 12 ' Casing

12 - 30                    Off White            *Limestone*

30 - 49                    Off White

49 - 71                    Off White

71,- 78                    Off White

78 - 81                    Blue

Roy # 4 ----- 65° E ----- 8 Ft, Casing

8 - 64	Off White	<i>Lime stone</i>
64 - 80	Off White	
80 - 95	Off White	
95 - 131	Off White	
131 - 141	Off White	
141 - 183	Off White	
183 - 205	Off White	

Roy # 5 ----- 65° E ----- 12 Ft. Casing

12 - 33

Off White Limestone

33 - 50

Off White

50 - 110

Off White

110 - 134

Off White

8 - 31	Off White	<i>Limestone</i>
31 - 61	Off White	
61 - 88	Off White	
88 - 125	Off White	
125 - 158	Blue	
158 - 182	Blue	
182 - 195	Blue	
195 - 198	Off White	
198 - 222	Off White	
222 - 260	Off White	
260 - 272	Off White	
272 - 282	Off White	
282 - 303	Off White	
303 - 345	Off White	
345 - 360	Blue	



Roy # 7 ----- 65° E ----- 33 Ft. Casing

33 - 60

Off White *Limes tone*

60 - 71

Off White

71 - 104

Blue

PLAN SHOWING DRILL HOLE LOCATIONS ON CLAIM OF INTERNATIONAL MARBLE & STONE COMPANY LTD. NEAR CRAWFORD BAY, B.C.

SCALE 1:1250

FOR INDEX SEE 82-F-10/W

NOTE: COORDINATES ARE APPROXIMATE & BASED ON THE LEGAL CORNER POST AS ORIGIN & EXPRESSED IN METRES

UNSURVEYED

CROWN

LAND



○ HOLE #6 (N 341, E 9)

APPROX. RAVINE

○ HOLE #5 (N 198, E 121)

○ HOLE #7 (N 158, E 3)

○ HOLE #4 (N 158, E 39)

D. L. 6 9 3 6

SUB LOT 58

PLAN X-31

○ HOLES #2 & 3 (N 36, E 38)

○ HOLE #1 (N 15, E 61)

LEGAL CORNER POST (N 0, E 0)

3.17

1.30

MINERAL RESOURCES BRANCH  
ASSESSMENT REPORT  
NO. \_\_\_\_\_

PREPARED BY: INTERMOUNTAIN ENGINEERING & SURVEYING  
BOX 10  
NELSON, B.C.

6337