

6349

DIAMOND DRILLING REPORT

ON

THE 82M/4 MK GROUP

OF

CRAIGMONT MINES LIMITED

ON

THE ADAMS PLATEAU

BY

N.B. Vollo, P.Eng.,

Aug. 12th, 1977

MINERAL RESOURCES BRANCH
ASSESSMENT REPORT

NO. _____

DIAMOND DRILLING REPORT

PROPERTY

82M/4 MK Group,
Adams Plateau, B.C.

CLAIMS

A-1, A-2, MK-1 to MK-4 inc., Fox 1-4.

COST

66.6 metres BQ diamond drilling at
\$32.80/metre ----- \$2184.48

CONTRACTOR

H. Allan Diamond Drilling Ltd.,
MERRITT, B.C.

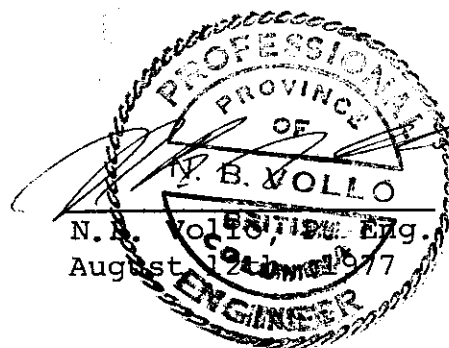
CONTENTS

Drill Log, MK-77-1
Drill Plan, 1:5000


CORE STORAGE

At Bowler Creek Camp, off "Mine" road at approximately
mileage 10.5.

LOGGED BY



DIAMOND DRILL CORE LOG - SAMPLE RECORD



DEPTH	DIP	BEARING AST.
COLLAR	-55°	174°

PROPERTY 8217/2114 CLAIM A-2
 LATITUDE STARTED Aug 5/77
 DEPARTURE FINISHED Aug 19/77
 ELEVATION TOTAL LENGTH 66.6 m
 LOGGED BY N. B. Volko
 CORE SIZE BC
 SECTION 11200E
9620N
 HOLE NO. HK-77-1

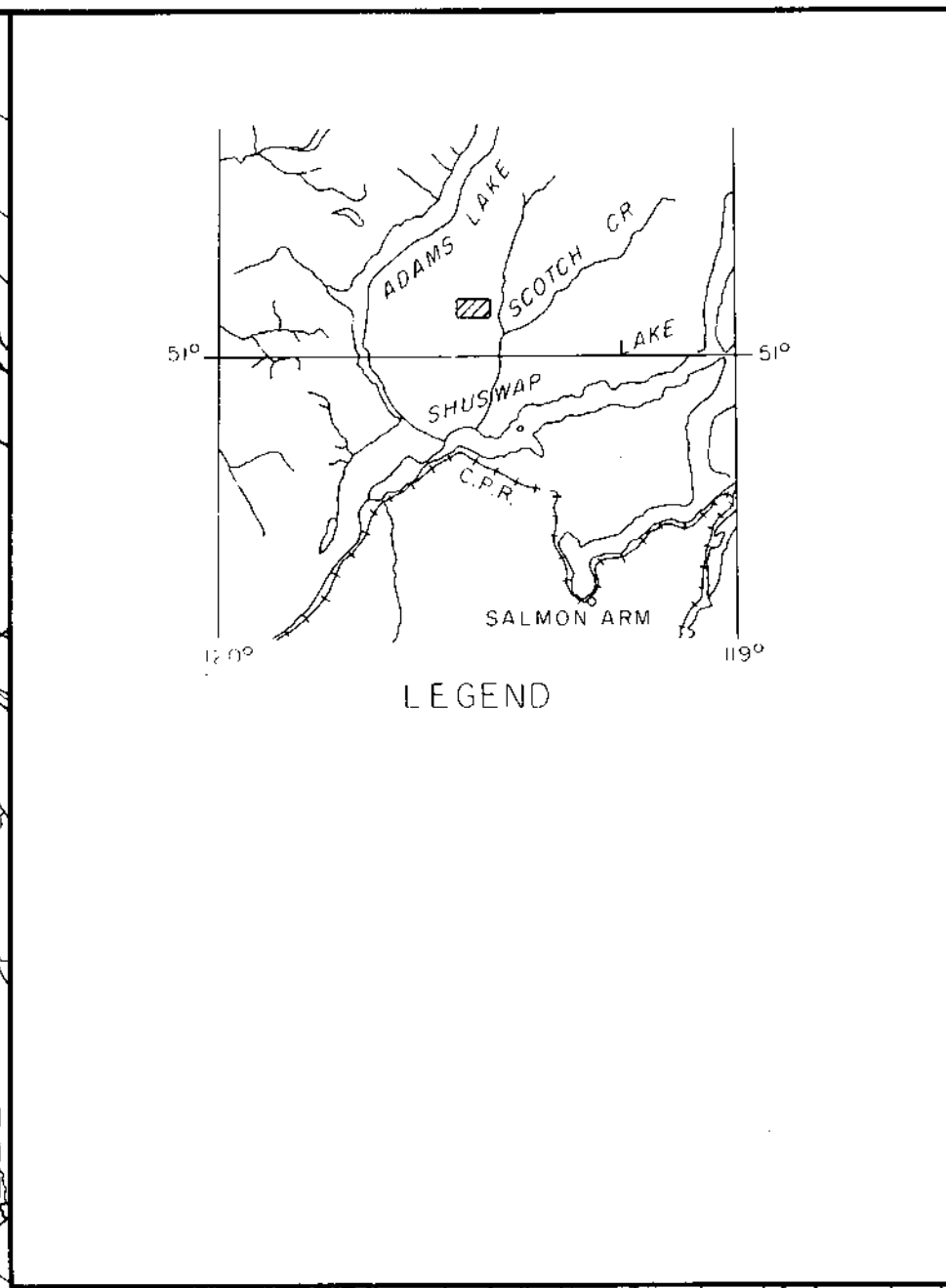
Footage	DESCRIPTION	MINERALIZATION	Sample	From	To	Length	Copper %	Mo %	Gold Oz.	Silver Oz.
0	Casing									
1.6	Tuffite - Cherty, well bedded, 60° ct, with white, brown and grey bands - a few limy bands to 20cm.	1% P ₇								
6.4	Limestone - Grey, well bedded 60-65° with a few thin chert bands	Sparsic coarse idiomorphic P ₇								
10.0	Tuffite - Cherty, well bedded, grey and brown, with 10-20% grey limestone bands	1% coarse P ₇ Sparsic P ₆								
30.0	Rhyolite? - Grey, fairly massive, with 7-5% apparent porphyry. Possibly	5% fine P ₆ P ₇ Tr Sp								

DIAMOND DRILL CORE LOG — SAMPLE RECORD

PROPERTY 827/A 17K

HOLE No. 17K-77-1 Page No. 2


Footage	DESCRIPTION	MINERALIZATION	Sample	From	To	Length	Copper %	Mo %	Gold Oz.	Silver Oz.
	a thin flow, but more probably a tuff									
36.3	Tuffite - mostly greenish white, rather poorly bedded, cherty, with fairly abundant coarse garnet and diopside(?) Fairly sharp contact to	Spore P ₂ P ₃								
42.1	Andesite - green, fine, massive	1% P ₂ P ₃ or veinlets								
43.0	Tuffite - as before									
44.0	Andesite - probably a fine tuff as above									
44.8	Tuffite - as before, well bedded 60° - minor limestone bands - becomes darker and grades to	1-2% P ₂ P ₃								
50.4	Andesite tuffe Green, fine, poorly bedded 65°	1-3% P ₂ P ₃								



MINERAL RESOURCES BRANCH
 ASSESSMENT REPORT
 NO. **6349**

CRAIGMONT MINES LIMITED
 KAMLOOPS, B. C.

6349
 MK GROUP



Drawn by: Scale: 1:5,000 Date: