

6385

COMINCO LTD.

EXPLORATION
NTS: 92I/9W

WESTERN DISTRICT
26 AUGUST 1977

ASSESSMENT REPORT

PERCUSSION DRILLING

REG-BYR PROPERTY

IRON MASK BATHOLITH AREA

KAMLOOPS M.D.

LONGITUDE: 120°20'

LATITUDE: 50°35'

The property is owned by Great Plains Development Company of Canada Ltd. and is under option to Cominco Ltd.

The work consisted of three vertical percussion holes each 200 (61m) in length for a total of 600 feet or 183 meters. All of the drilling was done on BYR 9 M.C. Allan Miller Percussion Drilling Ltd. of Kamloops B.C. contracted the drilling.

Drill holes were tied to a grid established by Great Plains Development Company of Canada Ltd. This grid is shown on the attached map at a scale 1"=1000 feet or corresponding metric scale.

DRILLING SUMMARY

| <u>HOLE NO.</u> | <u>COORDINATES</u> | | <u>ELEVATION</u> <u>(ft.)</u> | <u>LENGTH</u> <u>(ft.)</u> | <u>DEPTH OF</u> <u>OVERBURDEN</u> |
|-----------------|--------------------------------|---------------------------------|----------------------------------|-------------------------------|--------------------------------------|
| | <u>WESTING</u> <u>(ft.)</u> | <u>SOUTHING</u> <u>(ft.)</u> | | | |
| REG-BYR | | | | | |
| PH-77-1 | 32+00W | 15+50S | 3440 | 200 ft. | 5 ft. |
| -2 | 37+25W | 12+00S | 3440 | 200 ft. | 43 ft. |
| -3 | 34+00S | 7+00S | 3400 | 200 ft. | 24 ft. |

MINERAL RESOURCES BRANCH
ASSESSMENT REPORT

NO. _____

IN THE MATTER OF THE
B.C. MINERAL ACT

IN THE MATTER OF A PERCUSSION DRILL PROGRAMME
CARRIED OUT ON THE REG-BYR PROPERTY

Located in the Iron Mask Area
in the Kamloops M.D.

Province of British Columbia
More Particularly N.T.S. 92I/9W


A F F I D A V I T

I, RAGNAR U. BRUASET, of the City of Vancouver in the Province of British Columbia, make oath and say:


1. That I am employed as a geologist by Cominco Ltd. and, as such, have a personal knowledge of the facts to which I hereinafter depose;
2. That annexed hereto and marked as "Exhibit A" to this my affidavit is a true copy of expenditures incurred on percussion drilling on the REG-BYR property.
3. That the said expenditures were incurred between the 7th day of August - 14th day of August, 1977 for the purpose of mineral exploration on the above noted property.

SWORN BEFORE ME AT THE CITY)
OF VANCOUVER IN THE PROVINCE)
OF BRITISH COLUMBIA THIS)

26th DAY OF)
August 1977.)

)

A Commissioner for taking Affidavits
for British Columbia


RAGNAR U. BRUASET

COMINCO LTD.

EXPLORATION

WESTERN DISTRICT
26 AUGUST 1977

EXHIBIT "A"

STATEMENT OF EXPENDITURES

REG-BYR PROPERTY


IRON MASK BATHOLITH AREA


KAMLOOPS MINING DIVISION B.C.

Contract Charges:

| | |
|--|-------------|
| 600 feet of percussion drilling Allan Miller Percussion Drilling Ltd. Kamloops, B.C. | \$ 2,150.00 |
| Percussion drilling miscellaneous (other than assaying) | 385.00 |
| Supervision: R.U. Bruaset August 7-14 7 days @ \$138/day | 966.00 |
| Helper: Cameron Cheal August 7-14 7 days @ \$57/day | 399.00 |
| Reclamation: | 78.00 |
| Domicile: | 434.00 |
| Transportation: | 280.00 |
| | <hr/> |
| | \$4,692.00 |

THIS IS EXHIBIT "A" OF THE STATUTORY DECLARATION OF EXPENDITURES
RELATING TO THE PERCUSSION DRILLING PROGRAM DECLARED BEFORE ME
ON 26th DAY OF AUGUST 1977. A.D.


A Commissioner for taking Affidavits
for British Columbia


RAGNAR U. BRUASET

COMINCO LTD.

EXPLORATION

WESTERN DISTRICT

26 AUGUST 1977

STATEMENT OF QUALIFICATIONS

I, RAGNAR U. BRUASET, with business address at 200 Granville Square, Vancouver, British Columbia, V6C 2R2, do hereby certify that I have supervised the percussion drilling programme on the REG-BYR Property.

I also certify that:


1. I AM A GRADUATE OF THE UNIVERSITY OF BRITISH COLUMBIA WITH A DEGREE OF B.Sc. IN GEOLOGY 1967.
2. THAT I HAVE BEEN INVOLVED IN EXPLORATION WORK FOR COMINCO LTD. SINCE 1967 AND THAT I HAVE BEEN INVOLVED IN ALL PHASES OF PORPHYRY COPPER EXPLORATION AND DEVELOPMENT SINCE 1968 TO THE PRESENT.
3. THAT I HAVE BEEN CLOSELY INVOLVED WITH THE EXPLORATION WORK ON THE REG-BYR PROPERTY DURING THE PERIOD AUGUST 7-14, 1977.

Respectfully submitted:




R.U. Bruaset, B.Sc.
Project Geologist

Endorsed by:

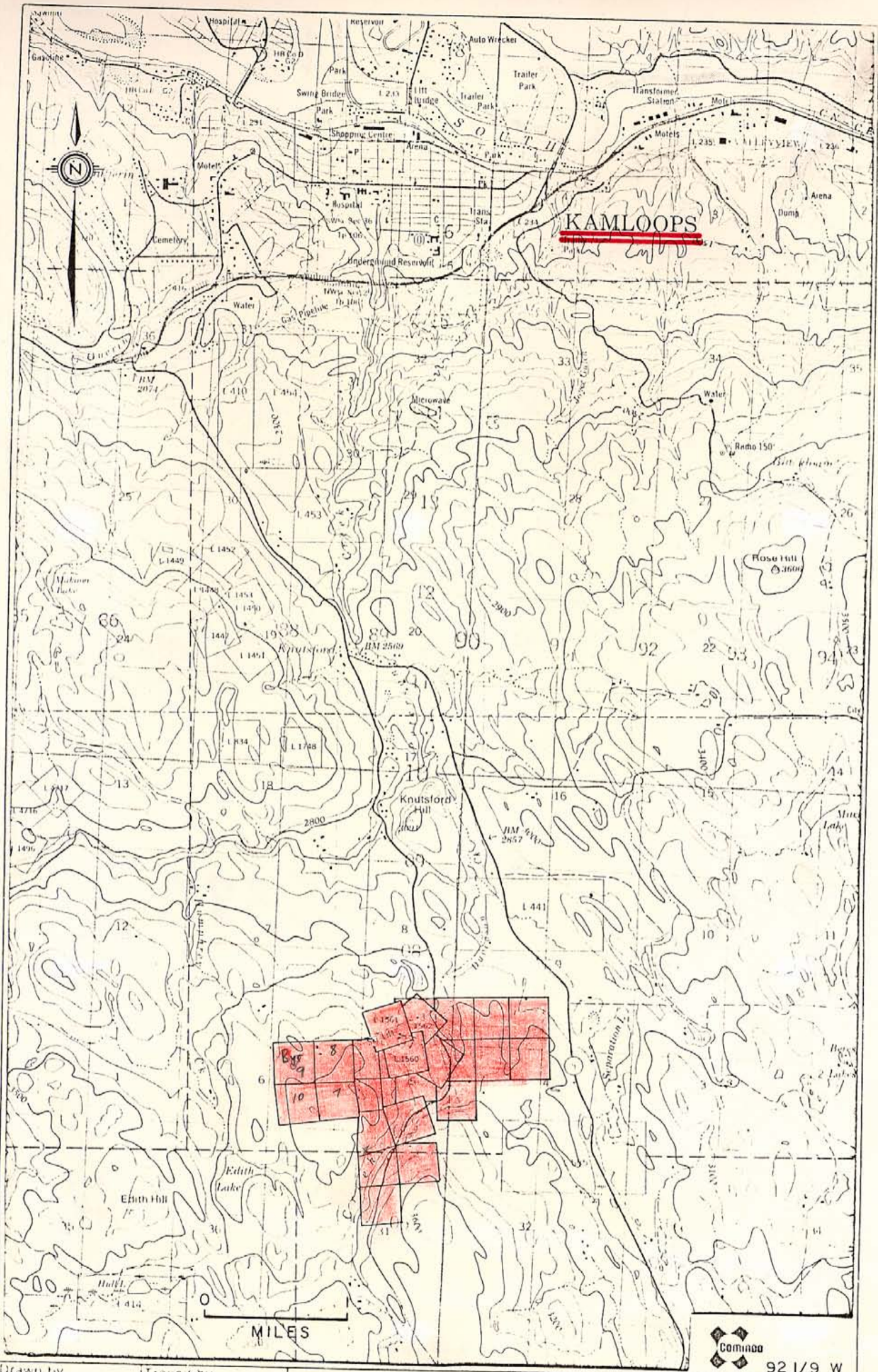


D.W. Heddle, P.Eng.
Assistant Manager

Approved for Release by:



G. Harden, PhD.
Manager, Exploration



KAMLOOPS

MILES



92 1/9 W

| | | | |
|------------|------|------------|------|
| Drawn by | | Traced by | |
| Checked by | Date | Checked by | Date |
| | | | |

REG - BYR CLAIMS
Location Map

| | | |
|------------------|-------------------|-------|
| Scale: 1: 50,000 | Date: SEPT., 1977 | Plate |
|------------------|-------------------|-------|

