

Situated at Port McNeill, B.C. , Naniamo Mining Division,
Located by Donald G. Wickstrom
9101 Norum Road, Delta. Phone 581-8033

Drilled 2 Holes:

Hole #1 55'

Hole #2 75'

Cost Statement Of Drilling Expensives

(A) Labour

3 men for 10 days (30 man days) at \$40.00

per man day (August 2-12 1976)-----\$1200.00

(B) Food cost \$7.00 per man day (30 man days)----\$210.00

(C) Ground transportation Vancouver/Port McNeill
and return (Including moving equipment)-----\$300.00

(D) No Aircraft Support

(E) Own Geophysical and Drilling Equipment

(F) No Geochemical Survey Done

(G) Prepared Report Personally

(H) No Other Incured Report Costs


(I) Item #9 Not Applicable

(J) Item #10 Not Applicable

(K) Assessment Work Done on Only One Claim

Assessment Work Total Value

\$1,710.00



Hole #1 (Located in centre of logging road)

Hole location spotted by means of magnetic induction
DEPTH

Casing----- 10'6"
Greywacke with minor pyrites (to depth of)21'6"
Marble (to depth of)----- 23'4"
Karmutsen Volcanics(to depth of)----- 28'
Minor Serpentine with slates(to depth)-----34'
Karmutsen Volcanics(to depth of)----- 44'9"
Greenstone (to depth of)----- 55'

(Hole abandoned due to lack of intersection
of quartz diorite as indicated in rock and
associated with fine grained magnetite)

Hole #2 (Located beside logging road)

Hole located by means of magnetic conduction.

Karmutsen Volcanics (surface to)-----5'3"
Greywacke(to depth of)-----13'3"
Volcanics(to depth of)-----19'2"
Greywacke with minor pyrites(to depth of)---34'5"
Limestone (partially marbleized to depth of)47'
Greenstones (to depth of)-----53'7"
Volcanics (to depth of)-----54'
Greenstones (to depth of)-----75'2"

(Hole abandoned due to lack of intersection
of quartz diorite intrusive as indicated in
rock pit and associated with fine grained magnetite)

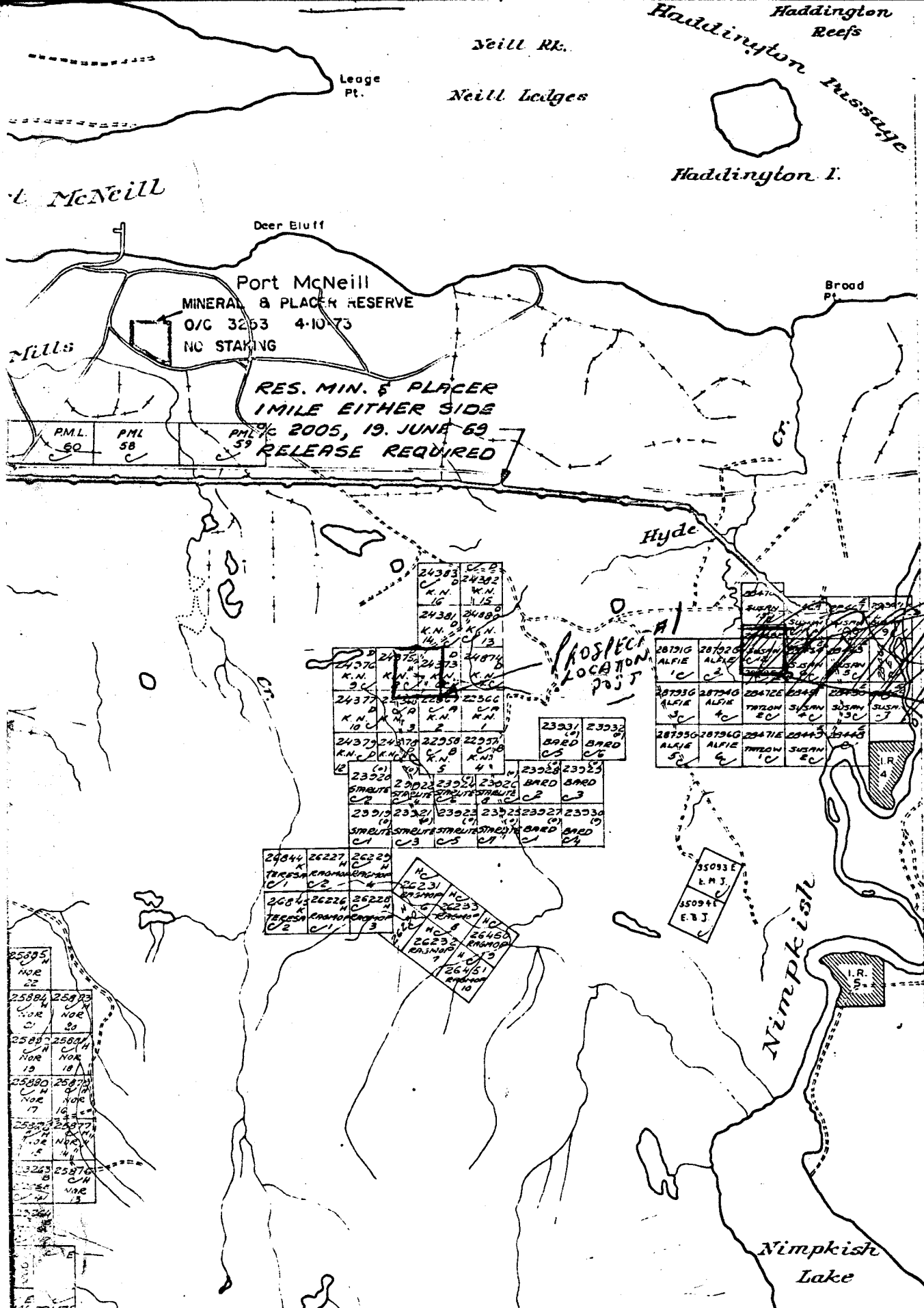
Drilling is planned for August 1977 for an additional 2
holes which are to be located by use of present geological

continued

information.

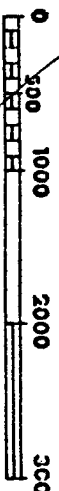
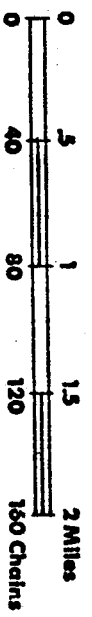
Core size one inch diameter.

Core storage location-4105 Eton St. Burnaby
as per residence of Mr. G. Newton.



101

3



DATE OF MICROFILM
MAR. 25, 1976

1

FC 30'

127° 00'

92L/11E

PETROLEUM RESOURCES
B.C.

This map is prepared to serve as a guide to the positions of located mineral claims and Placer Mining Leases only. Unsurveyed

92L/11

CONTOURED PLAN
 PROSPECTS # 1
 PORT McNEILL
 VANCOUVER ISLAND.
 INDICATING LOCATION OF DRILL HOLES



MINERAL CLAIM SCALE
 1" = 500 M.

LOCATION
 POST
 #1 POST

MINERAL RESOURCES
 ASSESSMENT REPORT
 NO. 6395