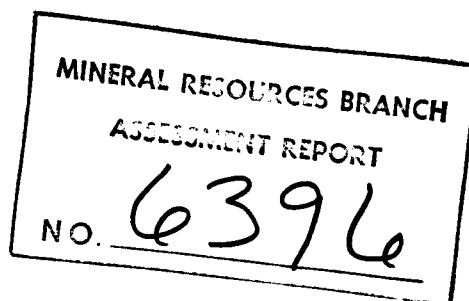
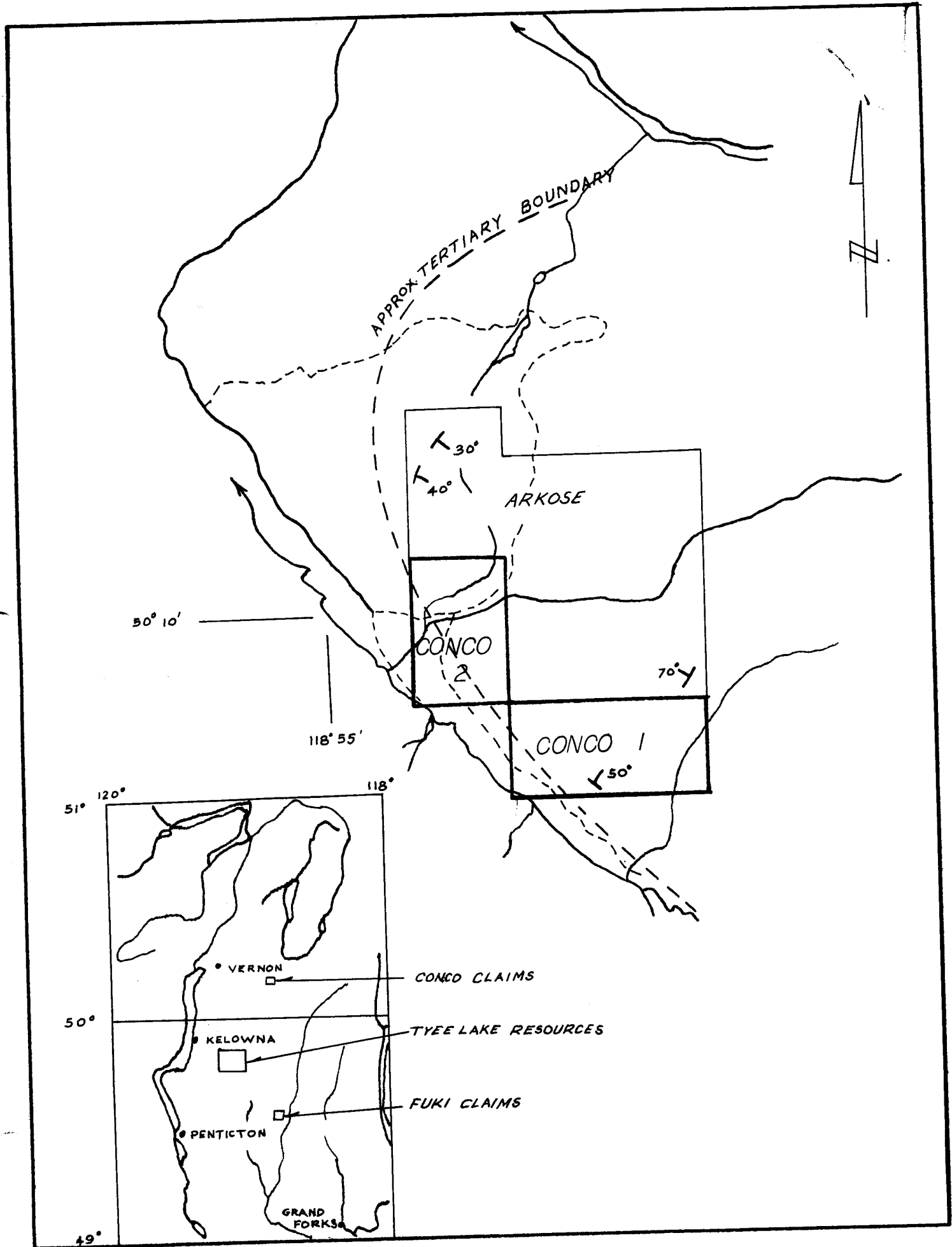


TABLE OF CONTENTS

MAP	1
INTRODUCTION	
GENERAL STATEMENT	2
WORK DONE	2
CONCLUSION & RECOMMENDATIONS	3
APPENDIX 1 PERSONNEL	4
APPENDIX 2 EXPENDITURES	5
WRITER'S CERTIFICATE	6





LINE CUTTING REPORT ON THE CONCO CLAIMS

VERNON MINING DISTRICT

Line cutting assessment work for 1976-1977 on the CONCO MINERAL CLAIMS, VERNON MINING DISTRICT was done during the period May 1977 - JULY 1977 by R.G. TURNER registered owner of the property.

The work was managed by R.G. TURNER, MINING TECHNOLOGIST

At the request of Mr. Turner, C. Brett prospector assisted in the work.

GENERAL STATEMENT

The property is located approximately 30 miles North of TYEE LAKE RESOURCES PROPERTY and approximately 12 miles by road south of LUMBY B.C. Approximate Lat. $50^{\circ}10'$, Long $118^{\circ}53'$

Access to the property is by road and travel time from Kelowna is about 80 minutes.

HISTORY, PREVIOUS WORK AND MINERAL CLAIMS.

In the spring of 1976 the Conco claims were located and recorded by R.G. TURNER of Kelowna B.C.

WORK DONE

The assessment work covered by this report was

completed in July 1977 by the working party of
R.G. TURNER and C. BRETT.

The work reported herein consists of line cutting only.
A total of 14 kilometers of line, with grid spacing of
100 meters were cut and blazed on the Conco #2 claim.
All the lines were marked with red flagging and every
100 meter station was marked with yellow flagging.

CONCLUSIONS and RECOMMENDATIONS

The grid should be extended to Conco #1 claim and
some soil samples should be taken before more
work can be recommended.

RESPECTFULLY SUBMITTED

R. G. Turner

R.G. TURNER MINING TECHNOLOGIST.

APPENDIX I

PERSONNEL

R.G. TURNER

MINING TECHNOLOGIST

C. BRETT

PROSPECTOR

APPENDIX 2

EXPENDITURES

LINE CUTTING

14 KILOMETERS

\$2100.00

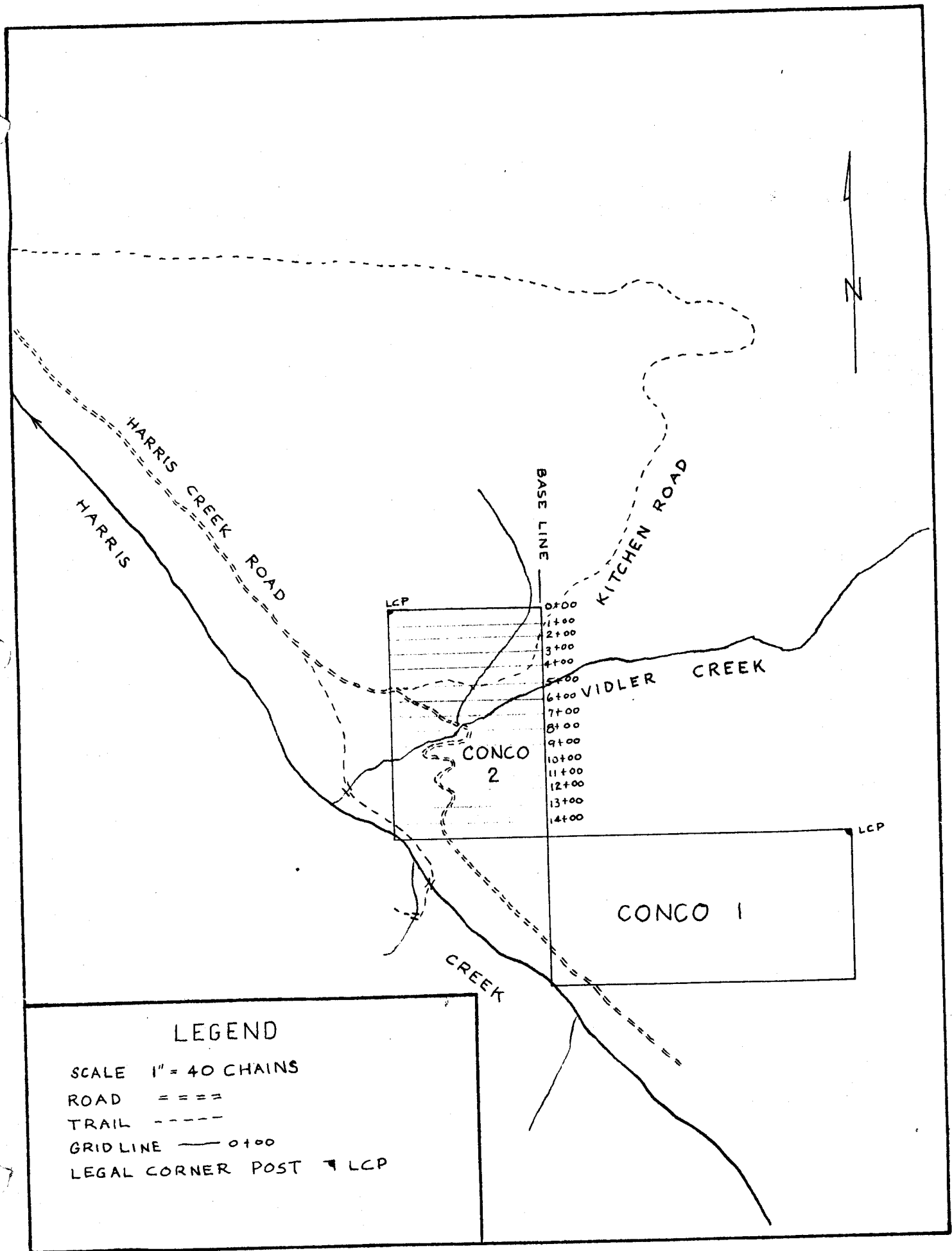
WRITERS CERTIFICATE

I am a graduate of the BRITISH COLUMBIA INSTITUTE
OF TECHNOLOGY

I have been prospecting since 1972

I am the registered owner of the conco claims.

A. G. Turner



RE: CONCO MINERAL CLAIMS
 LINE CUTTING REPORT #274
 FILE 166-VERNON

Requested on Sept 22/77