

MINERAL RESOURCES BRANCH
ASSESSMENT REPORT

6706

NO. _____

DIAMOND DRILL LOG

of hole # 78 - 1

drilled on the

ZZ # 18 Claim

of

China Commercial Corporation Ltd

situated

7 miles West of Kamloops, B.C.

in the

Kamloops Mining Division

by

D.R. Morgan, P. Eng.

Date: 10 May 1978

TABLE OF CONTENTS

		page
1 - 0	INTRODUCTION	1
2 - 0	CLAIMS	1
3 - 0	LOCATION OF THE PROPERTY	1
4 - 0	LOCATION OF THE DRILL HOLE	1
	Property Location Map	2
	Claim Diagram	3
	Diamond Drill Hole Location Map	4
5 - 0	DRILL LOG	5
6 - 0	STATEMENT OF COSTS	6
	Contractor's Letter	6a
7 - 0	STATEMENT OF QUALIFICATIONS	7

1 - 0 INTRODUCTION: In August 1977 the writer was asked by Mr. Andy Joe, President of China Commercial Corporation Ltd., 1555 Franklin Street, Vancouver, B.C., to prepare a diamond drilling program on the Company's Kamloops area property.

The writer accordingly reviewed the exploration data available on the property and spotted a drill hole on 25th February 1978.

The vertical AQ wireline hole was drilled by H. Allen Diamond Drilling of Merritt, B.C. to a depth of 351 feet between 4th and 11th March 1978.

The writer logged the core which is now stored at the Company's office at 1555 Franklin Street, Vancouver, B.C.

2 - 0 CLAIMS: China Commercial Corporation Ltd holds title to the ZZ & Will claims as follows:

<u>Number</u>	<u>Name of Claims</u>	<u>Record Numbers</u>	<u>Years Applied</u>	<u>New C of W Due</u>
7	ZZ 2 - 8	78062-68	1 each	21 March 1979
6	ZZ 15-20	78073-78	"	"
6	ZZ 27-32	78083-88	"	"
6	Will 1-5 & 7	119464-68 & 70	"	7 June 1979

A Statement of Exploration and Development was filed on the 16th March 1978 by the writer in Vancouver on the basis of the work described in this report. Acceptance of this work will put these claims in good standing until 21 March 1979.

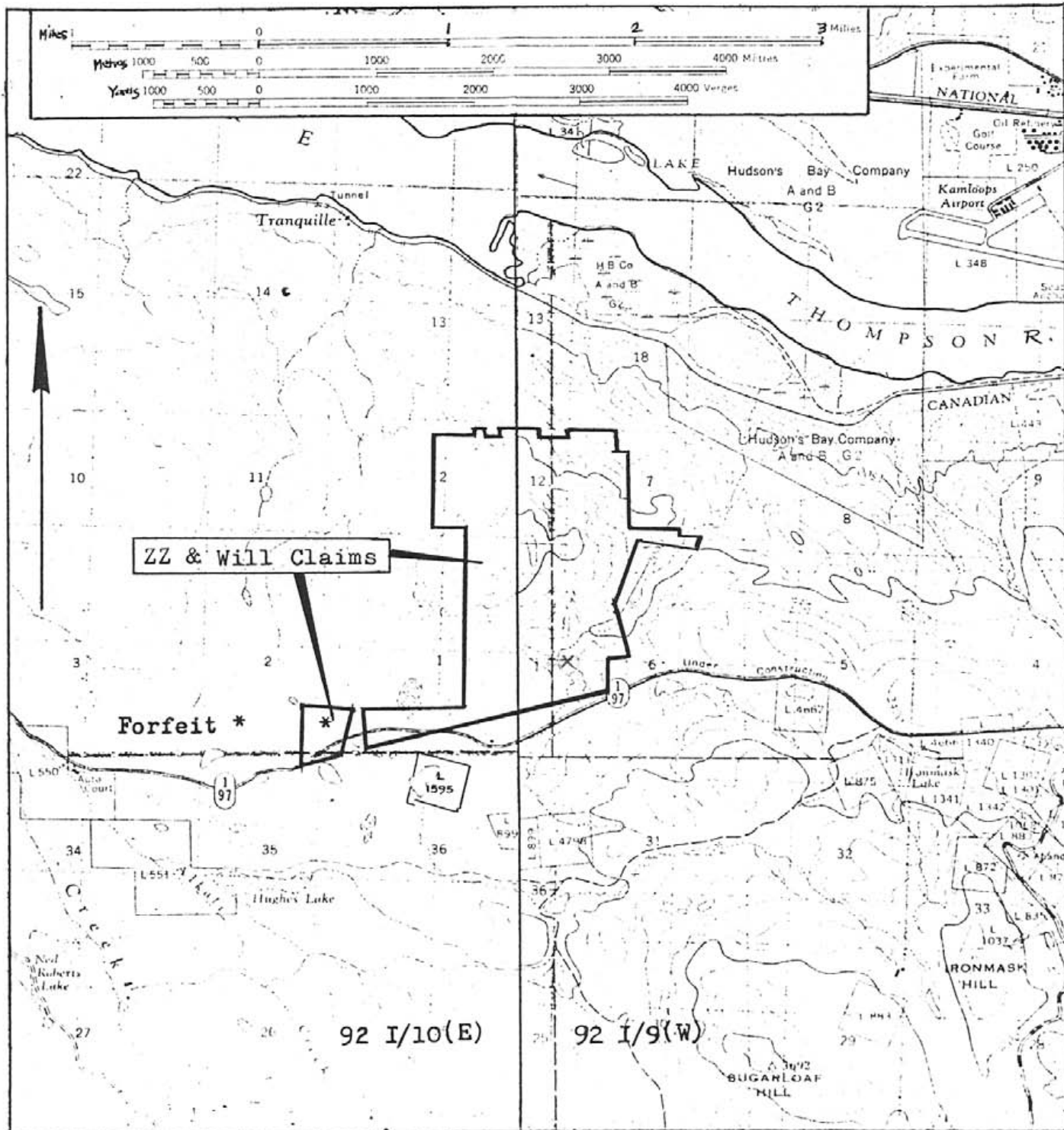
3 - 0 LOCATION OF THE PROPERTY: The property is located 7 miles due west of Kamloops, B.C. It is in the Kamloops Mining District, straddles N.T.S. areas 92I/10(E) & 92I/9(W) and has a latitude of 50°41' N and a longitude of 120°30' W.

4 - 0 LOCATION OF THE DRILL HOLE: The hole (D.D.H. 78-1) is located 200 feet East and 740 feet North of the #1 post of ZZ # 7.

Elevation of Collar: 2,100'

Inclination of Hole: Vertical

Core Diameter: 1 3/32"



CHINA COMMERCIAL CORPORATION LTD

Property Location Map

for

ZZ & Will Claims

Scale: 1 : 50,000

Date: 10 May 1978

By: D.R. Morgan, P. Eng.



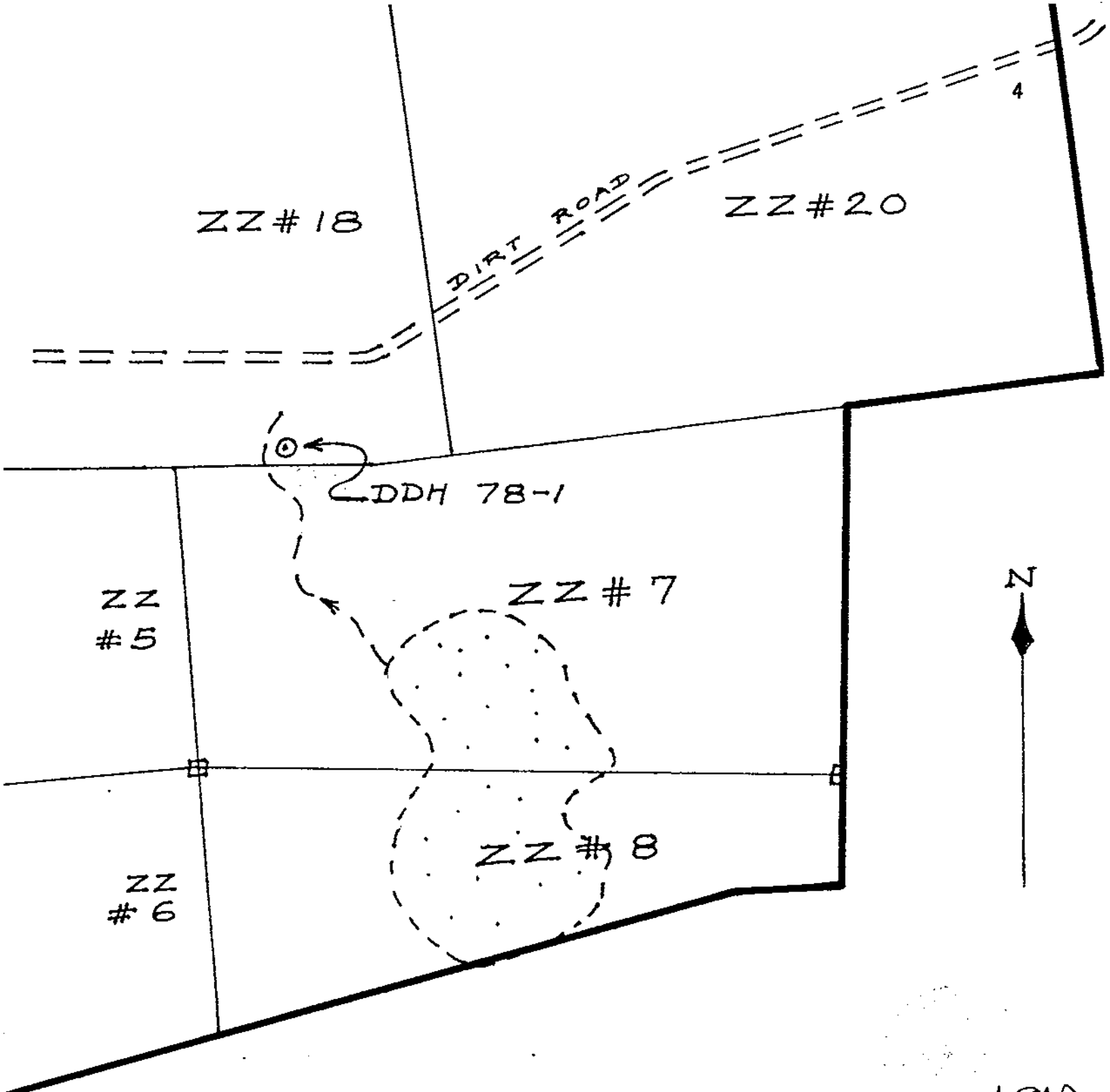
[Handwritten signature]



* Forfeit



CHINA COMMERCIAL CORPORATION LTD
Claim Diagram
of
ZZ & Will Claims
Scale: 1" - 1500 feet (Approx)
Date: 10 May 1978
By: D.R. Morgan, P. Eng.



CHINA COMMERCIAL CORPORATION LTD

"ZZ" Claims, Kamloops Area B.C.

Diamond Drill Hole Location Map

Scale: 1" - 300 feet

Date: 10 May 1978

By: D.R. Morgan, P. Eng.


5 - 0 DRILL LOG:

Hole #: 78-1 Location: 200 ft E & 740 ft N of # 1 post ZZ # 7
Elevation of Collar: 2,100' Inclination: Vertical
Size: AQ Wireline Core Diameter: 1 3/32" Depth: 351 feet
Started: 4 March 1978 Completed: 11 March 1978

<u>Depth</u>	<u>To</u>	<u>Description</u>
0 -	16.0	Casing through overburden.
16.0	351.0	ANDESITE: Dark, greenish-grey, aphanitic, fresh and generally massive, except as detailed below:
60.5		Calcite parting at 45° to core axis
74.0		" " " 45° "
76.1		" " " 70° "
79.2		" " " 30° "
119.0 -	122.0	Core badly ground
134.1 -	136.4	Brecciated andesite: Fragments 4-8 mm, subangular.
140.9 -	142.8	Epidotized with 1mm calcite stringers
183.1		Calcite stringers at 45° to core axis
187.0 -	188.0	" " variously at 75° and 90°
194.0 -	205.0	Decayed and muddy section with upper and lower contacts at 45° to core axis. Grey-green fault gouge between 204.0 and 205.0
214.5		Calcite stringer (3 mm) at 15° to core axis
246.0 -	248.0	Core badly ground
250.2		Calcite stringer (3 mm) at 20° to core axis
251.5		" " (1 mm) "
269.5 -	272.0	" " (1 mm) at 0° " , core fractured.
285.0		Calcite stringer (2 mm) at 15° to core axis
301.0 -	304.0	Core badly ground
315.1 -	321.8	Calcite stringer (2 - 5 mm) at 0° to core axis
346.0		" " (20 mm) at 40° to core axis
347.5		" " " " "
351.0		End of hole.

Logged by: D.R. Morgan, Geologist, P. Eng.





DOMINION OF CANADA:
PROVINCE OF BRITISH COLUMBIA:
TO WIT:

In the Matter of the DIAMOND DRILLING carried out on the ZZ #18 claim held by China Commercial Corporation Ltd., 7 miles West of Kamloops, B.C. in March 1978

I, David R. Morgan, Geologist, P. Eng.,
of 3424 West 6th Avenue, Vancouver, B.C. V6R 1T3

in the Province of British Columbia, do solemnly declare that the following costs were incurred in carrying out this diamond drilling:

<u>Diamond Drilling:</u> 351 feet of AQ wireline drilling carried out by H. Allen Diamond Drilling Ltd., of Merritt, B.C.	4,000.
<u>Geologist:</u> (D.R. Morgan) Reviewing data, spotting hole, logging core and report writing, Total: 4 days at \$200/day:	800.
<u>Travel:</u> Vancouver - Kamloops - Vancouver, Motel, meals:	102.85
<u>Core Storage:</u>	100.
<u>Total Costs:</u>	<u>5,002.85</u>

And I make this solemn declaration conscientiously believing it to be true, and knowing that it is of the same force and effect as if made under oath and by virtue of the "Canada Evidence Act."

Declared before me at the 66
of Vancouver, in the
Province of British Columbia, this 19th
day of May, A.D. 1978



W.C. Wallace
A Commissioner for Taking Affidavits for British Columbia or
A Notary Public in and for the Province of British Columbia.

H. ALLEN DIAMOND DRILLING LTD.

P.O. BOX 1397
MERRITT, B.C.
VOK 280

VOK 280.

March 1st. 1978.

China Commercial Corp. Ltd.,
1555 Franklin St.,
Vancouver, B.C.

Dear Sirs:

We have been commissioned by
Mr. David R. Morgan to conduct core drilling
on your Kamloops area property. Costs of this
activity not to exceed \$4,000.00.

Our price for AQ wireline drilling
is \$10.00 per foot plus drill casing which
will be left in hole and capped so the drill
hole may be deepened at a future date.

The drill will be moved to the
property on Sat. March 4th., drilling will
commence the following Monday and should be
completed the following week-end.

Yours truly,

Herb Allen
Herb. Allen.

HCA/fa.

c.c. D.R. Morgan.

7 - 0 STATEMENT OF QUALIFICATIONS:

I, David R. Morgan of 3424 West 6th Avenue, Vancouver, B.C. V6R 1T3, do hereby certify that:

1. I am a 1954 graduate of McGill University, Montreal, Quebec, with a Bachelor of Science degree in Honours Geology.
2. I am a registered member, in good standing, of the Association of Professional Engineers of the Province of British Columbia.
3. I am a Consulting Geologist.

Signed,



David R. Morgan, Geologist, P. Eng.

10 May 1978

Vancouver, B.C.

