

Prospecting Report

on the

Slocan and Sandon Properties

of

G. Sipos and S.J. Chin

Slocan Mining Division N.T.S. ~~82F14W~~ 82F14W

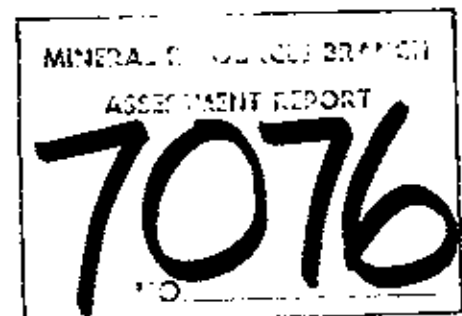
Sandon Properties: The Minnesota Fraction, Opatunka
and Mollie O. (Minnesota Group)

Report by:

George Kachuk
R.R. # 4
Salmon Arm, B.C.
VOE 2T0

Dated submitted:

November 20, 1978



PROSPECTING REPORT ON THE MINNESOTA FRACTION, OPATUNKA
AND MOLLIE O. (MINNESOTA GROUP)

The Minnesota claim group located to the south west of the Corinth, our base of operations were also difficult of access. A search of the claim boundaries was made and reconn. of future road access was also made. The terrain is fairly steep dropping away to the north east.

Numerous old workings were investigated. The vegetation and second growth scrub timber in this high elevation makes for difficult prospecting. Some of the adits were caved in and could not be examined.

GEOLOGY OF THE MINNESOTA FRACTION, OPATUNKA AND
MOLLIE O. (MINNESOTA GROUP)

The geology of the area is such that slates and thinly banded argillites of the Slocan series predominate. Some quartz diorite fragments were found on some of the dumps, but no intrusives were seen in any of the areas traversed. Mineralized structures were noted as brecciated to a degree with crystalline carbonates in the wall rocks.

Respectfully submitted

George Kachuk

George Kachuk, Prospector
Geological Geophysical (Scanner)

STATEMENT OF EXPENSES FOR THE MINNESOTA FRACTION,
OPATUNKA AND MOLLIE O. (MINNESOTA GROUP)

Transportation - 4 X 4 truck - 3 days	\$180.00
Wages - two men - 3 days	600.00
Lodging and meals - 3 days	<u>80.00</u>
	\$860.00

STATEMENT OF WORK FOR THE MINNESOTA FRACTION, OPATUNKA
AND MOLLIE O. (MINNESOTA GROUP)

Dates of Work


July 18, 1978
 July 19, 1978
 July 20, 1978

Prospecting

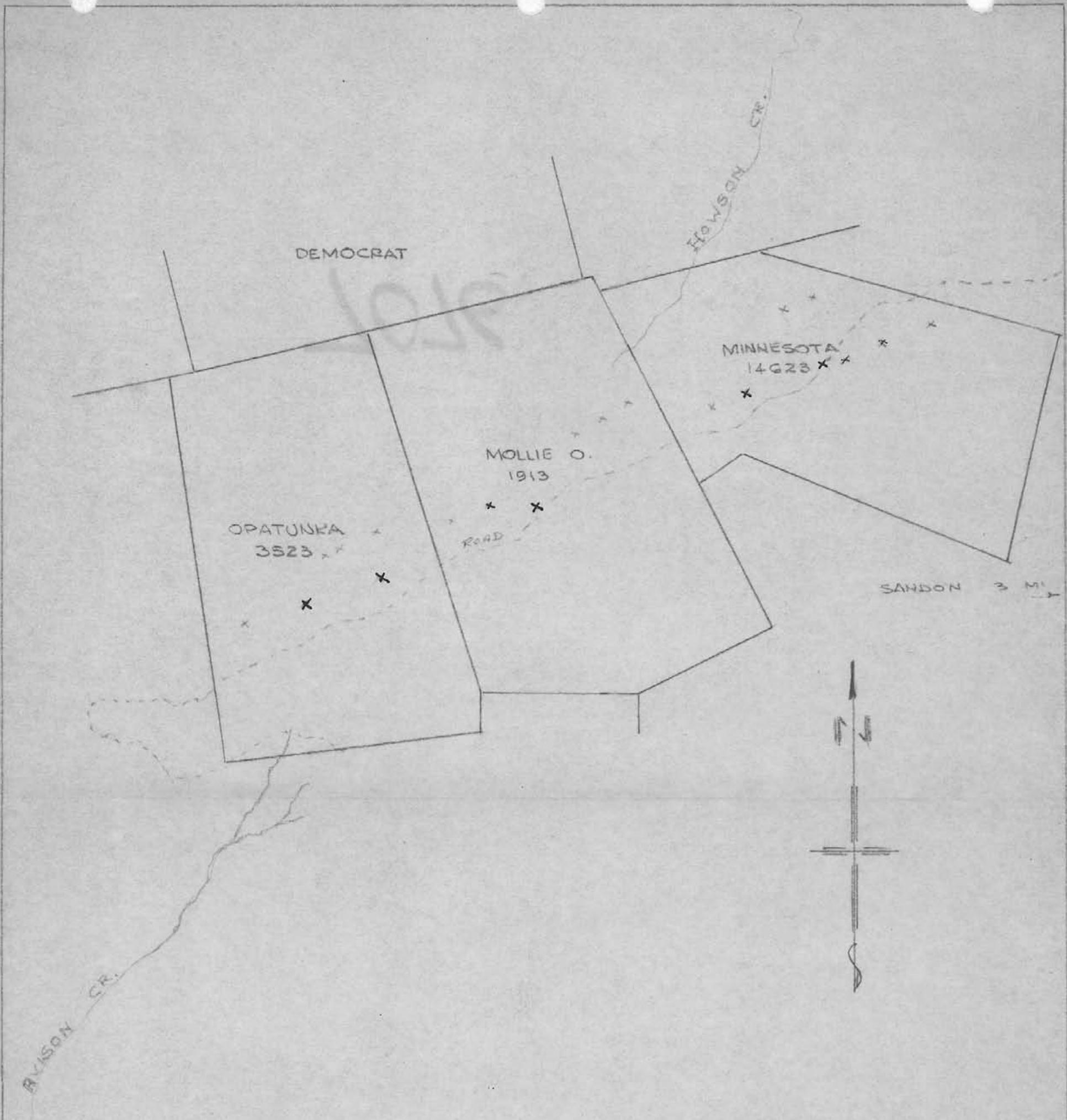
Mr. Dan Chin
 Mr. George Kachuk

STATEMENT OF QUALIFICATIONS

I, George Kachuk have engaged in mineral prospecting from the year 1960 to 1978. I have worked with numerous prospectors and Mining Engineers and Geologists in British Columbia, The Yukon Territories and Idaho, U.S.A.


George Kachuk,
Prospector

November 20, 1978



MINERAL RESOURCES BRANCH
 INVESTIGATION REPORT
7076
 NO. _____

MINNESOTA GROUP
 SANDON AREA
 SLOCAN MINING DIVISION

SCALE 1" = 400'

X PROSPECTING AREAS