

Prospecting Report  
on the  
Slocan and Sandon Properties

of


G. Sipos and S.J. Chin

Slocan Mining Division      N.T.S.      ~~82F14W~~; 82F14W

Sandon Properties: The I.X.L. Fraction, Cuba, and  
Kathy Fraction (The Cuba Group)

Report by:                            George Kachuk  
   R.R. # 4  
   Salmon Arm, B.C.  
   V0E 2T0

Date submitted:                            November 20, 1978



PROSPECTING REPORT ON THE I.X.L. FRACTION, CUBA AND  
KATHY FRACTION (THE CUBA GROUP)

The claims are located on the steep east north east slope of the main Forestry Road leading to the Corinth. Here again access was difficult and a search was made to the east of the sharp switchback on the Forestry Road for an old access road.

Many of the old workings are sluffed in and because of the heavier timber and vegetation growth, no new areas of interest were observed.

Many of the old roads and trails are still there. It was impossible to locate any of the old location lines or claim posts that marked the boundaries of these claims.

Respectfully submitted,

*George Kachuk*  
George Kachuk, Prospector  
Geological Geophysical (Scanner)

GEOLOGY OF THE I.X.L. FRACTION, CUBA AND KATHY FRACTION  
(THE CUBA GROUP)

---

The geology of the areas investigated show a predominance of slates and thinly banded argillites. A greater amount of quartz was observed on the Cuba and Kathy Fractions. Argillite and limy argillite, some of which was crenulated fissile and thinly banded was observed in some of the older workings.

Respectfully submitted,

*George Kachuk*

George Kachuk, Prospector  
Geological Geophysical (Scanner)

STATEMENT OF EXPENSES FOR THE I.X.L. FRACTION, CUBA  
 AND KATHY FRACTION ( THE CUBA GROUP )

---

Transportation - 4 X 4 truck - 5 days	\$190.00
Wages - two men - 3 days	600.00
Meals and lodging - 3 days	<u>90.00</u>
	\$880.00

STATEMENT OF WORK FOR THE I.X.L. FRACTION, CUBA AND  
 KATHY FRACTION (THE CUBA GROUP)

---

Dates of Work

August 6, 1978

August 7, 1978

August 8, 1978


Prospecting

Mr. Dan Chin

Mr. George Kachuk

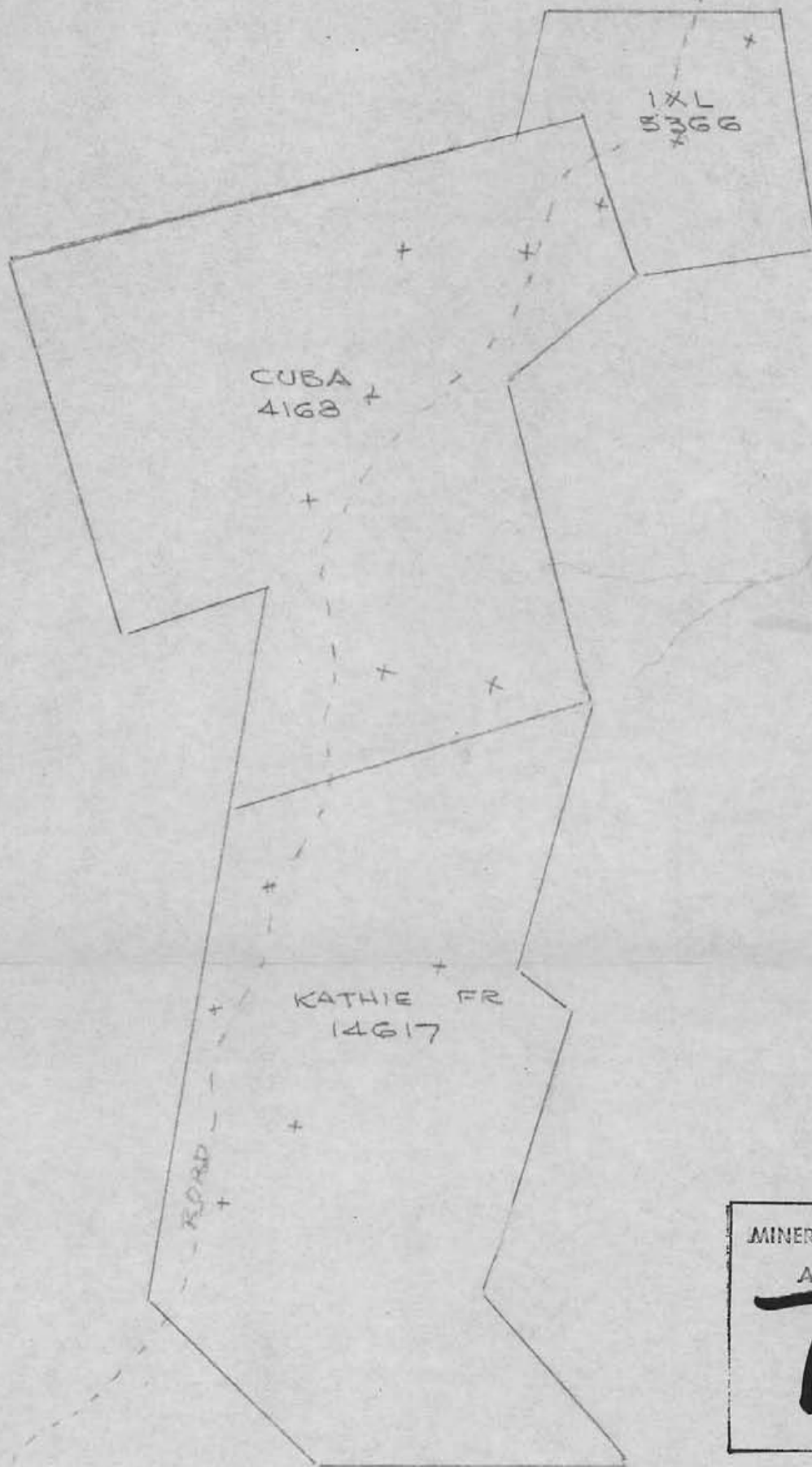

STATEMENT OF QUALIFICATIONS

I, George Kachuk have engaged in mineral prospecting from the year 1960 to 1978. I have worked with numerous prospectors and Mining Engineers and Geologists in British Columbia, The Yukon Territories and Idaho, U.S.A.




George Kachuk,  
Prospector

November 20, 1978



SANDON 2 MI →

MINERAL RESOURCES BRANCH  
ASSESSMENT REPORT  
**7080**  
NO. \_\_\_\_\_



CUBA GROUP  
SANDON AREA  
SLOCAN MINING DIVISION

---

SCALE: 1" = 400'

---

x PROSPECTED AREAS