


Prospecting Report
on the
Slocan and Sandon Properties
of
G. Sipos and S.J. Chin

Slocan Mining Division N.T.S. ~~VOE~~; 82F14W

Sandon Properties: The Conductor and Defender Mineral
 Claims (Conductor Group)

Report by: George Kachuk
 R.R. # 4
 Salmon Arm, B.C.
 VOE 2T0

Date submitted November 20, 1978




PROSPECTING REPORT ON THE CONDUCTOR AND DEFENDER
MINERAL CLAIMS (CONDUCTOR GROUP)

Access to The Conductor Group was gained by the old Forestry Road to the west of the Wild Goose Basin. Although these claims lie at a high elevation where vegetation is less of a problem, overburden appears to be heavier.

Old workings were mostly caved. Steeper side hills were traversed in one east west direction, but nothing of interest was observed in the limy quartz admixture of rock types.

Respectfully submitted



George Kachuk, Prospector
Geological, Geophysical (Scanner)

GEOLOGY OF THE CONDUCTOR GROUP OF CLAIMS

The Geology of the Conductor and Defender mineral claims is one of the admixture of the Slocan series of sediments, a predominance of slates, thinly banded argillites, limy argillites which appeared to be quartzitic but on closer examination were metamorphosed, limestones in combination with minor argillites, some crosscutting faulting was observed with bedded faulting in some areas. Structural faulting in the mineralized areas has resulted in crenulation in a structurally complex environment.

Respectfully submitted



George Kachuk, Prospector
Geological, Geophysical (Scanner)

STATEMENT OF EXPENSES FOR THE CONDUCTOR AND DEFENDER
MINERAL CLAIMS (CONDUCTOR GROUP)

Transportation 4 x 4 truck - 3 days	\$180.00
Wages - two men - 2 days	400.00
Meals and lodging - 2 days	<u>56.00</u>
	\$636.00

STATEMENT OF WORK FOR CONDUCTOR GROUP

Date of Work

August 17, 1978

August 18, 1978


Prospecting

Mr. Dan Chin

Mr. George Kachuk

STATEMENT OF QUALIFICATIONS

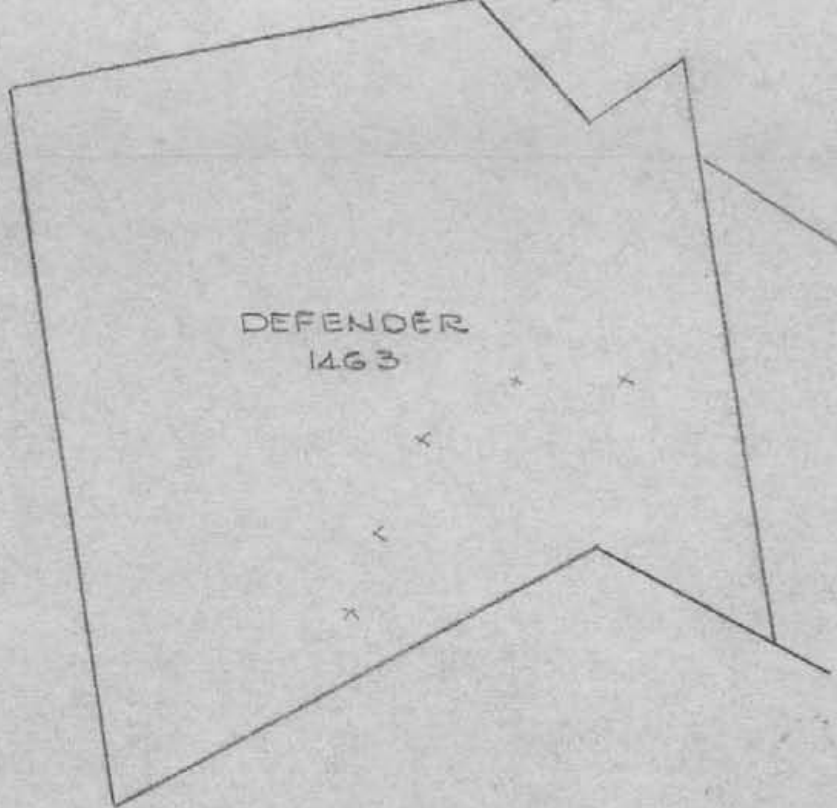
I, George Kachuk have engaged in mineral prospecting from the year 1960 to 1978. I have worked with numerous prospectors and Mining Engineers and Geologists in British Columbia, The Yukon Territories and Idaho, U.S.A.



George Kachuk,
Prospector

November 20, 1978

HAWSON CR



SANDON 3 mi.

MINERAL RESOURCES BRANCH
ASSESSMENT REPORT

7083

NO. _____
CONDUCTOR GROUP
SANDON AREA
SLOCAN MINING DIVISION



SCALE: 1" = 400'
X PROTECTED AREAS