

ASSESSMENT REPORT

on the

HOWARD CLAIM GROUP

LILLOOET MINING DIVISION

N.T.S. 92J 15W

LATITUDE 50° 54' LONGITUDE 122° 48'

Prepared for

NEW CONGRESS RESOURCES LTD. (OPERATOR)

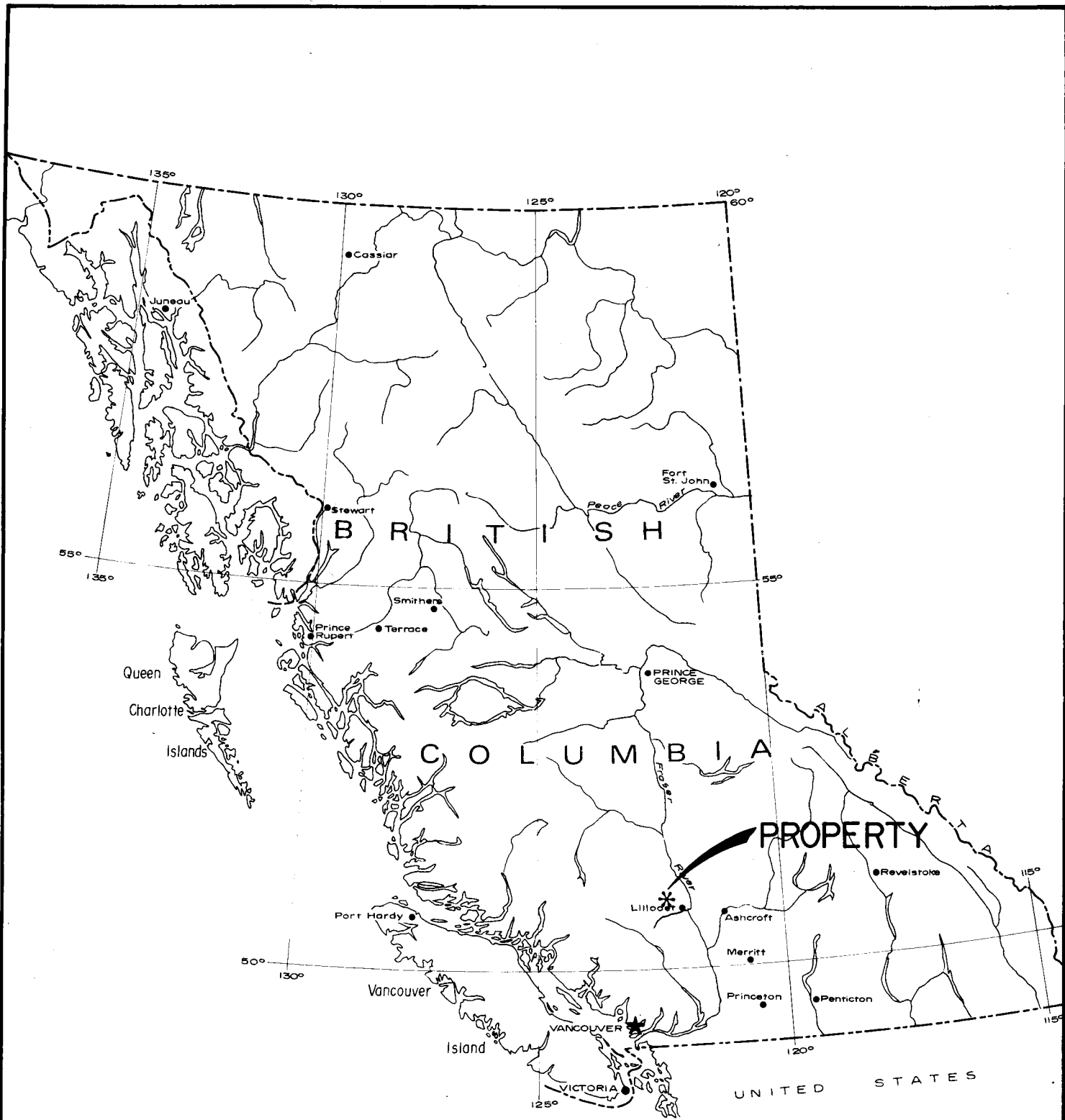
Consultant H. Brodie Hicks P. Eng.

Prepared by

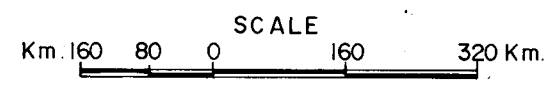
H. E. Derraugh

April 4, 1979
Vancouver, B.C.

7234



NEW CONGRESS RESOURCES LTD.
 NTS.92 J 15 W
INDEX MAP



INTRODUCTION

The property comprises forty claim units and is located in the Lillooet Mining Division 7 KM east of Goldbridge B.C. and adjacent to the highway between Lillooet and Bralorne Mine.

Secondary roads traverse the remainder of the claims and lead to other showings.

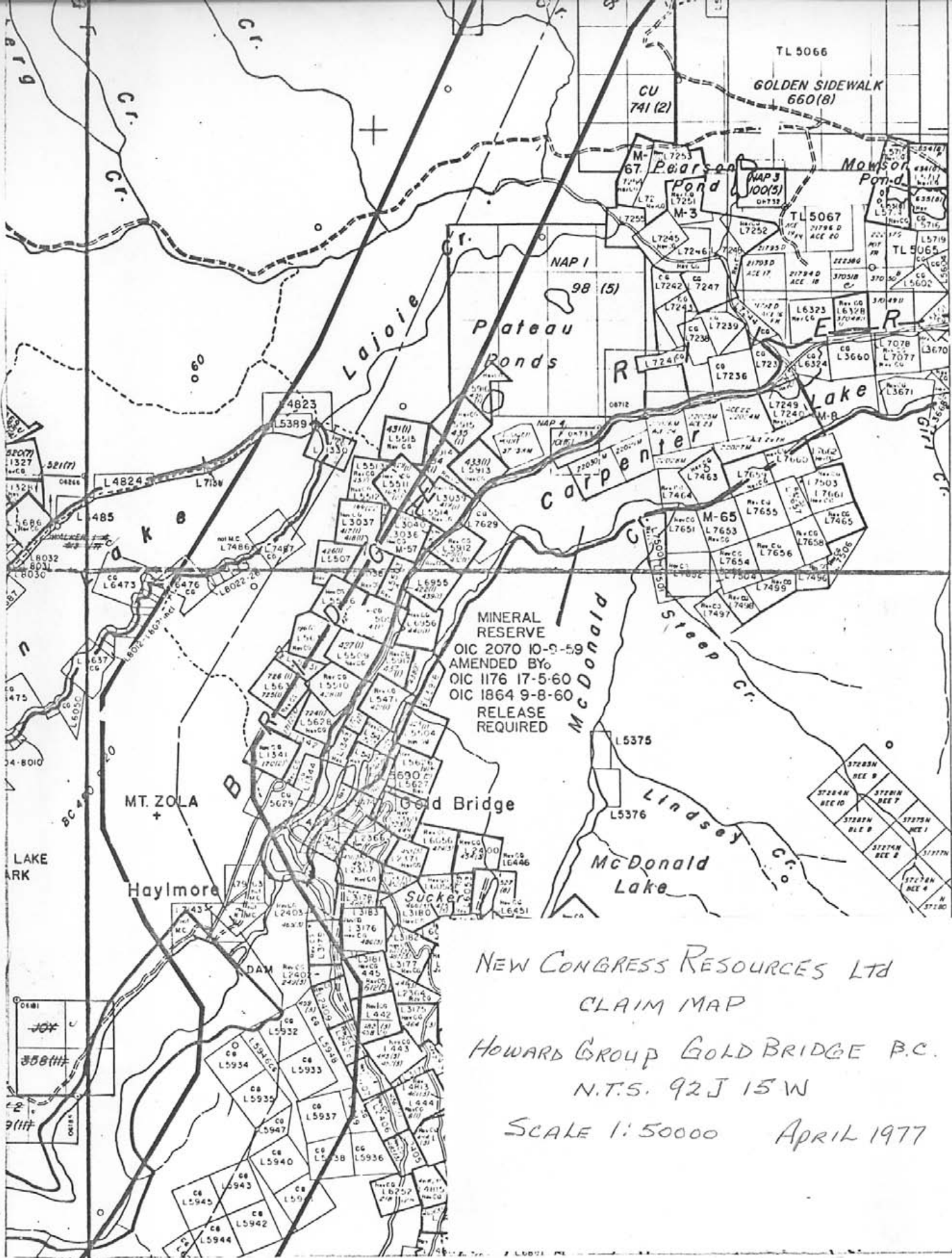
Water is available locally and power lines of B.C. Hydro cross the property.

Exploration work has been carried on intermittently since 1915 by companies and individuals. These include Sheep Creek Mines Ltd., Bralorne Pioneer Mines Ltd., Ace Mining Company Ltd., and the present owner New Congress Resources Ltd.

Known production from the mine was a shipment made in 1937 comprising 800 tons grading 0.22 oz. gold 1.33% antimony.

Gold, silver and antimony mineralization occurs in sheared fissures and sediments of the Bridge River series. Several veins have been explored with the Congress and Bluff veins being extensively explored underground. Estimates of 171,700 tons of ore grading 0.18 oz./ton gold and 2% antimony have been made bearing in mind that none represents proven ore.

Recently a new zone designated as the "A" Zone has been uncovered and to date limited surface diamond drilling has been carried out with encouraging results.



NEW CONGRESS RESOURCES LTD
 CLAIM MAP
 HOWARD GROUP GOLD BRIDGE B.C.
 N.T.S. 92J 15 W
 SCALE 1:50000 APRIL 1977

TO EAST SEE MAP 92 J/15 E

ASSESSMENT REPORT

Between November 28, 1978 and December 21, 1978 a total of 170.08 M of B.Q. (1 7/16" core) diamond drilling was carried out in four holes as follows

D.H. No.	AZIMUTH	INCLINATION	CORE DIAMETER	ELEVATION	CLAIM
1	N 90 E	-60	1 7/16"	861.06 M	DAVID FR. L 7241
2	N 90 W	-40	1 7/16"	861.06 M	" " "
3	N 50 E	-45	1 7/16"	871.73 M	NAP 1
4	N 90 E	-45	1 7/16"	871.73 M	" "

The program was supervised by H. E. Derraugh and followed the recommendations of H. Brodie Hicks P. Eng., Room 103, 1199 West Pender St., Vancouver, B.C. V6E 2R1. The mineralized sections were sampled under the direction of H. Brodie Hicks, P. Eng.

The core is presently stored in a shed adjoining the residence of Paul Weibel at Goldbridge, B.C. except for the vein intersections which are stored in the basement at 2060 Comox St., Vancouver, residence of H. E. Derraugh.

This assessment report is accompanied by the following:

1. An index map showing location of property
2. Introduction
3. Claim Map
4. Assessment Report and index
5. An itemized cost statement including the Diamond Drill Contract and invoices. Also included are the assay invoices.

6. Log sheets of Holes 78-1, 2, 3 and 78-4
7. Assay certificates from General Testing Laboratories Ltd.
8. Statement of qualifications of the writer
9. Invoices covering assaying of core samples
10. Drilling area Location Map Scale 1:5000 *FIG 1*
11. Map of Diamond Drill Holes 78-1, 78-2, Scale 1:1000 *FIG. 3*
12. Map of Diamond Drill Holes 78-3, 78-4 Scale 1:1000 *FIG. 2*

COST STATEMENT

1.	DIAMOND DRILLING - KENDRICK DRILLING LTD.	\$13,756.28
2.	ASSAYING - GENERAL TESTING LTD.	180.00
3.	ASSAYING - GENERAL TESTING LTD.	27.00
		<hr/>
		\$13,963.28

CONTRACT AGREEMENT

between NEW CONGRESS RESOURCES LTD., 100 - 626 West Pender Street, Vancouver, B. C., hereinafter referred to as the "Client", and KENDRICK DRILLING, 1825 Maple Street, Vancouver, B. C., hereinafter referred to as the "Contractor".

1. The Client guarantees a minimum of 600 feet of diamond drilling (core and casing) in a series of 4 holes, all holes to be drilled from the same set up with a minimum depth of 100 feet and maximum depth of 250 feet. All measurements to be taken from top of casing T.
2. The Contractor guarantees to sink with standard NW or BW Casing by Diamond Drill the specified minimum footage recovering BQ Wireline core approximately one and seven sixteenths inches (1.7/16") in diameter and to supply forthwith one (1) drill outfit along with the necessary associated equipment, industrial diamonds and labour to commence the work within the time limits specified by the Client at the following rates for casing and drilling in bedrock:

<u>Schedule of Rates for Diamond Drilling</u> <u>Depth of Hole Range</u>	<u>Size of Core</u> <u>BQ Wireline</u>
0 to 250 Feet	\$ 20.00 per foot

It is agreed by the Contractor that the contract price of \$ 20.00 per foot covers all costs including the supplying of water necessary for the drill program and casing to a depth of 40 feet. The only extra costs incurred by the Client are to be the cost of the core boxes plus those costs as hereinafter noted.

3. The Contractor agrees that all its necessary labour, tools, equipment, material and supplies including diamond wear and loss, except as hereinafter provided, shall be at its own cost and expense.

4. Field Cost

It is agreed that Field Cost shall be interpreted here and hereinafter to mean all direct labour at Eight Dollars (\$8.00) per man hour; casing lost or left in holes including shoe bits; machine and equipment rental at the rate of Five Dollars (\$5.00) per hour per machine.

5. Caves

In the event that cavities of loose and caving materials are encountered of a nature as to prevent the successful completion of any hole, the Contractor does not, under such conditions, guarantee to drill to a pre-determined depth and, in the event that it becomes necessary to abandon the hole, the Client agrees to pay for such uncompleted holes at the rates herein specified for all footage completed.

In the event it becomes necessary to resort to cementing, reaming, casing or mud circulation in bedrock or overburden, the Client agrees to reimburse the Contractor to the extent of field cost, as hereinbefore defined, plus 15% of such field cost for such cementing, reaming, casing or mud circulation operations.

Wherever pipe or casing is lost or is left in a hole on the instructions of the Client or the Client's engineers or agents, the Client agrees to pay the Contractor for such pipe or casing at prevailing market prices, f.o.b. drill site. The Client agrees to pay the Contractor the cost of the diamond set casing shoe bits in addition to the cost of any casing left in the hole.

7. Transportation

Interim service trips in connection with the maintenance of drill camps and the drilling operation shall be at the Contractor's expense.

8. Waiting Time for Orders

It is understood and agreed that time lost waiting for orders from the Client's Resident Engineer, or Representative, shall be charged to the Client at field cost.

9. Core

The drilling shall be conducted so as to produce maximum core recovery with every reasonable precaution taken to prevent crushing, wearing or grinding of core. All cores recovered by the Contractor shall be delivered to the Client at the drill site and carefully marked and placed in receptacles to be supplied by the Contractor.

10. Sludge

The Contractor agrees to take sludge samples whenever instructed to do so. All sludge samples shall be placed by the Contractor's operators in containers provided by the Client and carefully marked by the Contractor.

11. The Contractor will not give out any information regarding drill results, or permit access to any drill core, to any person other than the Client's accredited Representatives, except upon specific permission of responsible officials of the Client.

12. Camps

The Contractor agrees to provide board and lodging to its drillers.

13. Discipline

The Contractor shall, at all times, enforce strict discipline and maintain good order among its employees, and shall not retain on the work any unfit person or anyone not skilled in the work assigned to him.

Any employees of the Contractor who are objectionable or unsatisfactory to the Client shall be removed from the work and replaced by an employee satisfactory to the Client.

14. Insurance

The Contractor shall maintain such insurance as will protect it from all claims and damage for personal injury, including death, resulting therefrom, and from claims for property damage arising from the operations under this Contract, in an amount not to exceed Five Hundred Thousand Dollars (\$500,000.00) inclusive, for all liabilities for any one accident or occurrence.

15. The Contractor shall be responsible for and will pay promptly all dues and assessments payable under any Workmen's Compensation Act, or other similar Act, whether Provincial or Dominion, in respect of its employees.

16. Payment


The Client agrees to set up a trust account at the Bank of Nova Scotia, 602 West Hastings Street, Vancouver, in the sum of \$12,000.00 (twelve thousand dollars). As the work progresses the Contractor's invoices will be paid out of this account with cheques signed by a duly authorised representative of the Client and a duly authorised representative of the Contractor.

17. This agreement may be altered only by written consent of both parties hereto.


18. Time is of the essence in this agreement.

DATED THIS 20th day of November, 1978.


Signed:

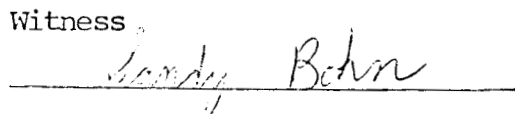


KENDRICK DRILLING



NEW CONGRESS RESOURCES LTD.

Witness


Witness


NEW CONGRESS RESOURCES LTD.

626 WEST PENDER STREET

VANCOUVER, B.C., CANADA V6B 4K9

TELEPHONE (604) 682-3701

Dec. 21, 1978.

RECEIVED FROM NEW CONGRESS RESOURCES LTD., the sum of twelve thousand dollars (\$12,000) re completion of diamond drilling contract at the Company's property near Goldbridge, B.C. dated Nov. 1978.

Submission of extra costs including moving, casing. etc. will be prepared and presented before end of December to be paid on the approval of H. E. Derraugh.

.....
A. Kendrick

CK # 675

Kendrick

ARNOLD KENDRICK

929-7792
OR 738-3878

Jan. 9, 1979.

Received from New Congress Resources Ltd.
one thousand seven hundred fifty six dollars
twenty eight cents (\$1756.28), in full payment
of extra costs not covered in drilling contract
covering period November 21, 1978 to December
21, 1978, at the company property near Goldbridge,
B.C.

Casing & cementing hours	60 hrs. x 8 x .15	552.00
Casing lost		353.08
1 BW Casing shoe		160.20
Casing hours	42 x 8 x .15	386.40
Moving	20 x 8 x .15	184.00
Core boxes		120.60

1756.28

*Paid Jan 9/79
ck ~~683~~ 1*

*Arnold
Kendrick,*

GENERAL TESTING LABORATORIES

(DIVISION SUPERINTENDENCE COMPANY (CANADA) LTD.)

1001 EAST PENDER ST., VANCOUVER, B.C., CANADA, V6A 1W2
PHONE (604) 254-1647 TELEX 04 507514 CABLE SUPERVISE

TO:
NEW CONGRESS RESOURCES LTD.
 904 - 626 West Pender Street
 Vancouver, B.C.
 V6B 1V9

CERTIFICATE OF ASSAY

No.: **7901-0351** DATE: **Jan. 9/79**

We hereby certify that the following are the results of assays on: **Ore**

MARKED	GOLD	SILVER	Antimony	XXX	XXX	XXX	XXX	XXX
	oz/st	oz/st	Sb (%)					
776 Q	0.168	0.10	0.02					
777	0.010	trace	0.01					
778	1.074	0.34	0.02					
779	0.392	0.08	0.14					
780	0.002	trace	0.01					
781	0.038	0.21	0.02					
782	0.001	trace	0.02					
783	0.110	0.05	0.02					
784	0.001	trace	0.01					
785	0.012	trace	0.01					

NOTE: REJECTS RETAINED ONE MONTH. PULPS RETAINED THREE MONTHS. ON REQUEST PULPS AND REJECTS WILL BE STORED FOR A MAXIMUM OF ONE YEAR.

ALL REPORTS ARE THE CONFIDENTIAL PROPERTY OF CLIENTS. PUBLICATION OF STATEMENTS, CONCLUSION OR EXTRACTS FROM OR REGARDING OUR REPORTS IS NOT PERMITTED WITHOUT OUR WRITTEN APPROVAL. ANY LIABILITY ATTACHED THERETO IS LIMITED TO THE FEE CHARGED.

L. WONG

PROVINCIAL ASSAYER

COPY

Analytical and Consulting Chemists, Bulk Cargo Specialists, Surveyors, Inspectors, Samplers, Weighers

MEMBER American Society For Testing Materials • The American Oil Chemists' Society • Canadian Testing Association
 REFEREE AND OR OFFICIAL CHEMISTS FOR National Institute Of Oilseed Products • The American Oil Chemists' Society
 OFFICIAL WEIGHMASTERS FOR Vancouver Board Of Trade

GENERAL TESTING LABORATORIES

DIVISION SUPERINTENDENCE COMPANY (CANADA) LTD.

1001 EAST PENDER ST., VANCOUVER, B.C., CANADA, V6A 1W7
PHONE (604) 254-1647 TELEX 04-507514 CABLE SUPERVISOR

TO:
NEW CONGRESS RESOURCES LTD.
 904 - 626 West Pender Street
 Vancouver, B.C.
 V6B 1V9

CERTIFICATE OF ASSAY


No.: **7811-1052** DATE: **Nov. 16/78**

We hereby certify that the following are the results of assays on: Ore

MARKED	GOLD	SILVER	Antimony	XXX	XXX	XXX	XXX	XXX
	oz/st	oz/st	ppm (%)					
813 BB	0.075	0.07	0.04					
814 BB	0.012	-	-					

NOTE: REJECTS RETAINED ONE MONTH. PULPS RETAINED THREE MONTHS. ON REQUEST PULPS AND REJECTS WILL BE STORED FOR A MAXIMUM OF ONE YEAR.

ALL REPORTS ARE THE CONFIDENTIAL PROPERTY OF CLIENTS. PUBLICATION OF STATEMENTS, CONCLUSION OR EXTRACTS FROM OR REGARDING OUR REPORTS IS NOT PERMITTED WITHOUT OUR WRITTEN APPROVAL. ANY LIABILITY ATTACHED THERETO IS LIMITED TO THE FEE CHARGED.


L. WONG
 PROVINCIAL ASSAYER

COPY

Analytical and Consulting Chemists, Bulk Cargo Specialists, Surveyors, Inspectors, Samplers, Weighers

MEMBER American Society For Testing Materials • The American Oil Chemists Society • Canadian Testing Association
 REFEREE AND/OR OFFICIAL CHEMISTS FOR National Institute Of Seed Products • The American Oil Chemists Society
 OFFICIAL WEIGHMASTERS FOR Vancouver Board Of Trade

CERTIFICATION

I, Harold E. Derraugh, residing at 1202 - 2060, Comox St., in the city of Vancouver, in the province of British Columbia, hereby certify as follows:

That I have been employed in the exploration, development and production areas of the mining industry over the past 40 years in varying capacities in Canada, U.S.A., Mexico and South America.

That the information contained herein was compiled as a result of my supervision of the work done on the Howard claims between November 28, 1978 and December 21, 1978.

A handwritten signature in cursive script, appearing to read "H. E. Derraugh".

H. E. Derraugh



**General Testing Laboratories Division
Superintendence Company (Canada) Ltd.**

1001 East Pender St.
Vancouver, B.C. V6A 1W2
Ph (604) 254-1647

INVOICE V 35235
DATE January 9, 1979
JOB NO.
LAB NO. 7901-0351

NO 076

TO: **NEW CONGRESS RESOURCES LTD.
904 - 626 West Pender Street
Vancouver, B.C.
V6B 1V9**

IC	JOB#	CM	CL	DE	...

To: Assaying submitted samples of Ore No. 776Q to 785Q
(as per enclosed report) for AuAgSb:

10 AuAgSb x 18.00 = \$ 180.00

** 180.00
Feb 17 79
6 CIBC*

DUE AND PAYABLE ON RECEIPT OF INVOICE. 1½% PER MONTH (18%) PER ANNUM CHARGED ON OVERDUE ACCOUNTS.



**General Testing Laboratories Division
Superintendence Company (Canada) Ltd.**

1001 East Pender St.
Vancouver, B.C. V6A 1W2
Ph (604) 254-1647

INVOICE V35080
DATE November 16, 1978
JOB NO.
LAB NO. 7811-1052

NO 076

TO: **NEW CONGRESS RESOURCES LTD.**
904 - 626 West Pender Street
Vancouver, B.C.
V6B 1V9

NO.	DATE	DESCRIPTION	AMOUNT

To: Assaying submitted samples of Ore Marked 813 BB and 814 BB
(as per enclosed report) for:

1 Au.	=	6.00
1 AuAgSb	=	18.00
sample prep.	=	0.50
and 25 sample bags @ 0.10	=	2.50
		<hr/>

\$ 27.00 *Inv Fee*
Nov 29/78
668

\$ 27.00

DUE AND PAYABLE ON RECEIPT OF INVOICE. 1½% PER MONTH (18%) PER ANNUM CHARGED ON OVERDUE ACCOUNTS.

CLAIM NO. NAP 1
98 - 5

DIAMOND DRILL RECORD

PROPERTY NEW CONGRESS RESOURCES
GOLDBRIDGE

HOLE NO. 78-3

LATITUDE ELEVATION 871.73 M BEARING N50E DEPTH 43.89 M STARTED Dec. 15/78 COMPLETED Dec. 18/78

DEPARTURE SECTION DIP -45° DRILLED BY KENDRICK DRILLING LOGGED BY H.E. Derraugh

DEPTH FEET METRE	FORMATION	SAMPLE NO.	FROM	TO	WIDTH	ASSAYS			
						OZ. AU	OZ. AG	% SB	
0 - 7.92	Overburden - Casing		Metre	Metre	Metre				
7.92-10.06	Tuff Andesitic Porphyritic								
10.06-11.58	Dyke Light Fine Grained								
11.58-12.19	Choloritic Porous Soft								
12.19-15.24	Andesitic Porphyritic Granular								
15.24-16.46	Tuff Andesitic Med. Green								
16.46-17.68	Vein - Dark Porous Soft 10% Pyr.	776 Q	16.46	17.68	1.22	0.168	0.10	0.02	
17.68-23.16	Tuff Andesitic Med. Green Granular								
23.16-33.22	As above Dk. Green								
33.22-37.80	Tuff Andesitic Granular QTZ Stringers Becoming Altered								
	Fine Grained Silicified at 37.80 M								
37.80-38.40	Vein 60% QTZ. SPKS PYR	777 Q	37.80	38.40	0.60	0.010	TR	0.01	
38.40-39.01	Vein 80% QTZ. 10% PYR	778 Q	38.40	39.01	0.61	1.074	0.34	0.02	
39.01-41.00	Vein 30% QTZ. 20% PYR SPKS. ASP	779 Q	39.01	41.00	1.99	0.392	0.08	0.14	
41.00-41.30	Vein 10% QTZ. SPKS. PYR	780 Q	41.00	41.30	0.30	0.002	TR	0.01	
41.30-43.89	Andesitic Tuff Med. Green								
43.89	End of Hole								

WESTERN MINER-PRESS LTD.
STANDARD FORM NO. 502

7234



NAP 1
98(5)

DAVID
FR-L724I

DRILLING AREA

BLUFF ZONE

DRILLING AREA

El. 975 m

El. 1005 m

El. 923 m

El. 871 m

El. 914 m

'A' ZONE

El. 883 m

Dirt Road

VEIN

Gravel Highway

No. 3 ADIT

CONGRESS MINE

Lillooet 100 km

GUN CREEK

New Logging Road

NAP 4
10(6)

ACE 24
22026M

CARPENTER LAKE
El. 686 m.

Gravel Highway
Goldbridge 7 km.

NEW CONGRESS RESOURCES LTD.

GOLD BRIDGE PROPERTY

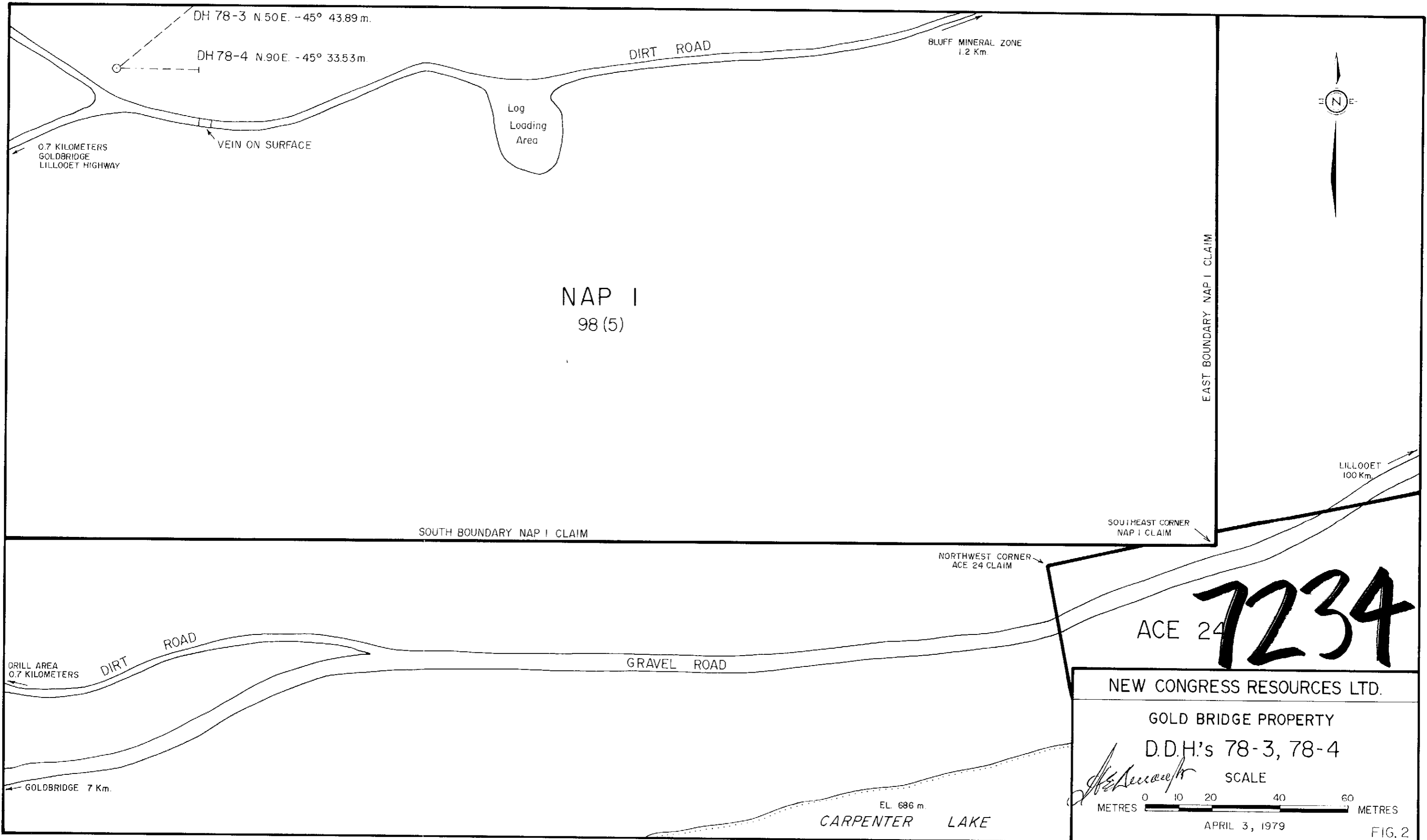
DRILLING LOCATION MAP

SCALE



APRIL 3, 1979

FIG. 1



NAP I
98 (5)

ACE 24 **7234**

NEW CONGRESS RESOURCES LTD.

GOLD BRIDGE PROPERTY

D.D.H.'s 78-3, 78-4

[Handwritten Signature]

SCALE



APRIL 3, 1979

FIG. 2

NAP I
98(5)

DAVID
FR-L 7241

NAP I
98(5)

EAST BOUNDARY NAP I CLAIM

DIRT ROAD

DIRT ROAD

LOG
LOADING
AREA

LOG
LOADING
AREA


LOG
LOADING
AREA

DH. 78-1
N90E-60°
39.62M

VEIN

DH 78-2
-40° Due West
53.04M

VEIN



"A" ZONE
180 M

GOLD BRIDGE
LILLOGET HIGHWAY
1 KM

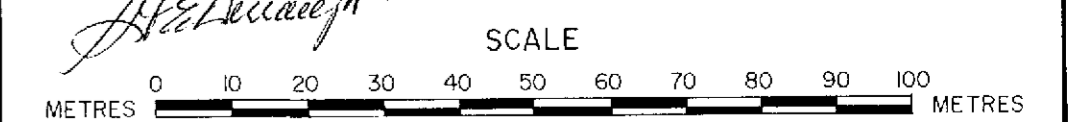
7234

NEW CONGRESS RESOURCES LTD.

GOLD BRIDGE PROPERTY

DDH's 78-1,78-2

A. E. Deacon



APRIL 3, 1979

FIG. 3