

DIAMOND DRILL LOG

of hole # 79 - 1

drilled on the

ZZ # 7 Claim

of

China Commercial Corporation Ltd

situated

7 miles West of Kamloops, B.C.

in the

Kamloops Mining Division

N.T.S. 92 I/9(W)

Lat: 50°41'N

Long: 120°30'W

by

D.R. Morgan, P. Eng

Consulting Geologist

Date: 7 May 1979

MINERAL RESOURCES BRANCH ASSESSMENT REPORT 7274 NO. _____
--

TABLE OF CONTENTS

		page
1 - 0	INTRODUCTION	1
2 - 0	CLAIMS	1
3 - 0	LOCATION OF THE PROPERTY	1
4 - 0	LOCATION OF THE DRILL HOLE	1
	Property Location Map	2
	Claim Diagram	3
	Diamond Drill Hole Location Map	4
5 - 0	DRILL LOG	5
6 - 0	STATEMENT OF COSTS	7
7 - 0	CONTRACTOR'S LETTER	8
8 - 0	STATEMENT OF QUALIFICATIONS	9

1 - 0 INTRODUCTION: In June 1978 the writer was asked by Mr. Andy Joe, President of China Commercial Corporation Ltd., 1555 Franklin St, Vancouver B.C., to prepare a diamond drilling program on the Company's Kamloops area property.

The writer visited the property accompanied by Mr. Joe on Saturday June 24, 1978 and reviewed all available exploration data available on the property. The writer spotted the drill hole (79-1) on 24 February 1979.

A vertical BQ wireline hole was drilled by H. Allen Diamond Drilling of Merritt, B.C. to a depth of 247 feet (75.3 meters) between 10th and 17th March 1979.

The writer logged the core which is now stored at the Company's office at 1555 Franklin Street, Vancouver, B.C.

2 - 0 CLAIMS: China Commercial Corporation Ltd holds title to the ZZ & Will claims as follows:

<u>Number</u>	<u>Name of Claims</u>	<u>Record Numbers</u>	<u>Years Applied</u>	<u>New C of W Due</u>
7	ZZ 2 - 8	78062-68	1 each	21 March 1980
6	ZZ 15-20	78073-78	"	"
6	ZZ 27-32	78083-88	"	"
6	Will 1-5 & 7	119464-68 & 70	"	7 June 1980

A Statement of Exploration & Development was filed on the 19th March 1979 by the writer in Vancouver on the basis of the work described in this report. Acceptance of this work will put these claims in good standing until 21 March 1980.

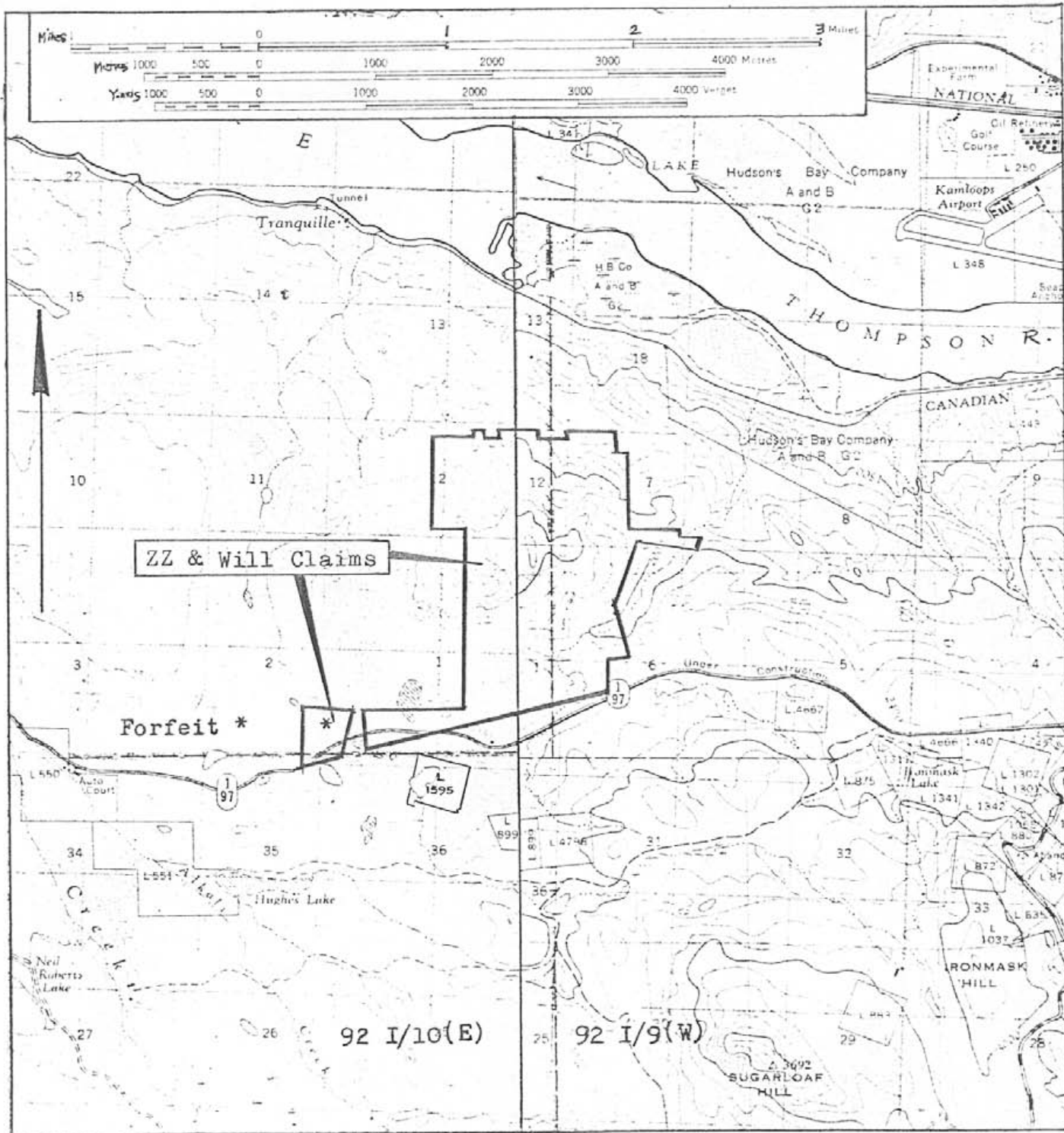
3 - 0 LOCATION OF THE PROPERTY: The property is located 7 miles due west of Kamloops, B.C. It is in the Kamloops Mining District, straddles K.T.S. areas 921/10(E) & 921/9(W) and has a latitude of 50°41' N and a longitude of 120°30' W.

4 - 0 LOCATION OF THE DRILL HOLE: The hole (D.D.H. 79-1) is located 400 feet West and 2 feet North of the # 2 post of ZZ # 7.

Elevation of Collar: 2180'

Inclination of Hole: Vertical

Core Diameter: 1 7/16" (36 mm)



CHINA COMMERCIAL CORPORATION LTD

Property Location Map

for

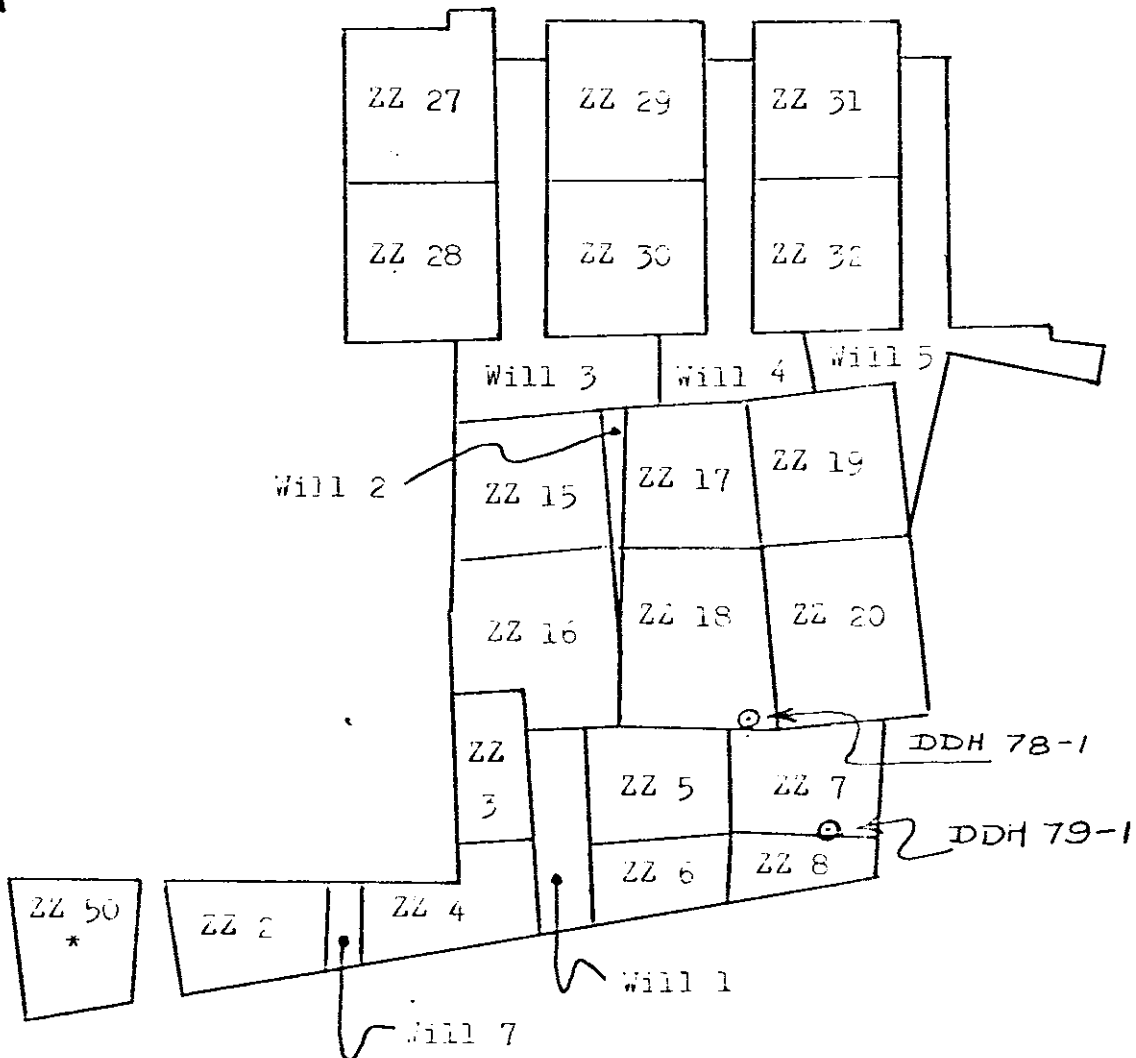
ZZ & Will Claims

Scale: 1 : 50,000

Date: 7 May 1979


By: D.R. Morgan, P. Eng.

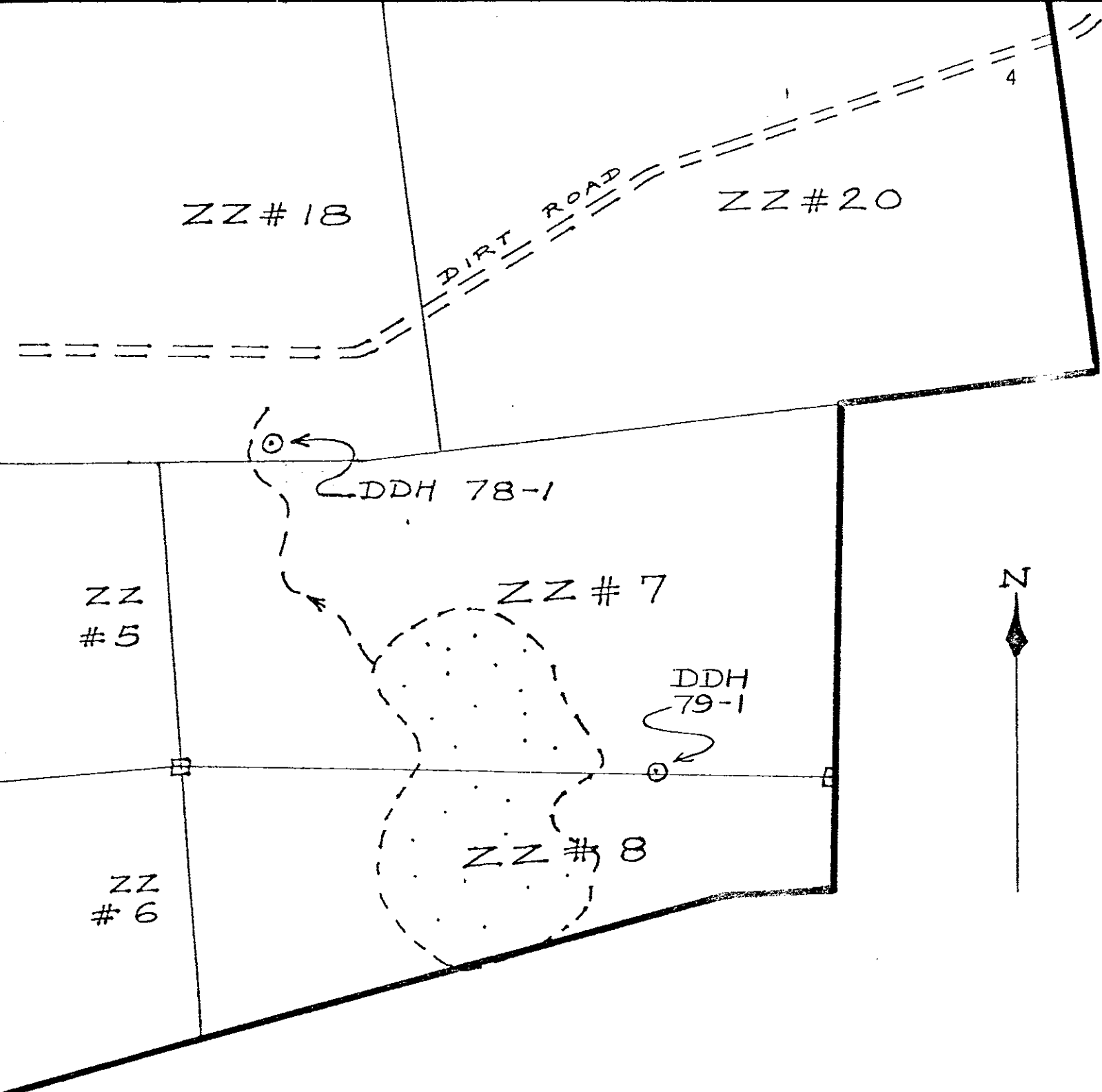




* Forfeit

CHINA COMMERCIAL CORPORATION LTD
Claim Diagram
of
ZZ & Will Claims
Scale: 1" - 1500 feet (Approx)
Date: 7 May 1979
By: D.R. Morgan, P. Eng.





CHINA COMMERCIAL CORPORATION LTD

"ZZ" Claims, Kamloops Area B.C.

Diamond Drill Hole Location Map

Scale: 1" - 300 feet

Date: 7 May 1979

By: D.R. Morgan, P. Eng.



5 - 0 DRILL LOG:

Hole #: 79-1 Location: 400 ft W & 2 ft N of # 2 post ZZ # 7.

Elevation of Collar: 2180' Inclination: Vertical

Size: BQ Wireline Core Diameter: 1 7/16" (36 mm) Depth: 247 ft (75.3 m)

Started: 10 March '79 Completed: 17 March 1979.

<u>Depth</u> - <u>To</u>	<u>Description</u>
0 - 54.0	Casing through overburden.
54.0 - 63.0	<u>Andesitic Fragmental:</u> Greenish grey, aphanitic, ghostly grey sub-angular fragments up to 4 cms. Irregular lacework of siliceous veinlets.
63.0 - 64.0	Epidotized section at contact.
64.0 - 119.5	<u>Andesite, Massive:</u> Greenish grey, aphanitic.
64.0 - 67.0	Siliceous stringers, 2mm, at 45° to core axis, spacing 3 - 5 cms
67.0 - 90.0	Generally massive & free of stringers
90.0 - 93.0	Epidotized, fine grained & massive.
93.0 - 119.5	Generally massive & free of stringers.
119.5 - 127.0	<u>Andesitic Fragmental:</u> Greenish grey with a network of siliceous partings. Badly decayed & ground.
127.0 - 138.5	<u>Andesite, Massive:</u> In gradational contact with above section. Siliceous partings (1mm) at 30° & 15° to core axis, spacing approx: 5 cms.
138.5 - 151.3	<u>Andesitic Fragmental:</u>
138.5 - 142.0	Decayed and crumbly.
142.0 - 147.0	Fresh section. At 142.5 there is a sharp change in colour at 30° to core axis (flow contact?)
	At 146.0 a hematized joint slick at 5°
	At 151.3 Sharp contact at 45° to core axis with massive andesite below.
151.3 - 175.0	<u>Andesite, Massive:</u>
156.5	Siliceous partings, 3mm at 30° to core axis
156.7	" " " 45° "
158.0	" " 1mm 80° "
163.0	Gougy parting at 90° "
163.3	" " " "
166.0	Start of gradational change from massive to fragmental andesite.
168.0	Siliceous parting, 2mm at 35° to core axis
168.9	" " " " "
171.5	" " 11mm 30° "
172.5	" " 2mm " "
172.6	" " 3mm 80° "
174.2	" " 2mm 45° "
174.5	" " 3mm " "
175.0	" " 12mm 40° "

This last siliceous stringer marks the contact with the underlying fragmental.

(Drill Log of Hole # 79-1 continued)

<u>Depth -</u>	<u>To</u>					
175.0 -	207.0	<u>Andesitic Fragmental:</u>	Decayed & crumbly			
193.0 -	204.0	Epidotized section	with minor pyrite			
207.0 -	247.0	<u>Andesitic Fragmental:</u>	Fresh and competent			
207.0		Siliceous Parting,	2mm	at 30°	to core axis	
207.5		"	"	3mm	35°	"
207.7		"	"	"	"	"
210.0		"	"	4mm	25°	"
216.0		"	"	"	"	"
230.5		Aplitic	"	2mm	25°	"
231.0		Siliceous	"	"	45°	"
233.0		"	"	1mm	"	"
235.0		"	"	2mm	80°	"
240.3		"	"	3mm	20°	"
240.4		"	"	"	20°	"
245.0 -	247.0	Minor disseminated pyrite				
247.0		Bottom of Hole				

[Handwritten signature]



DOMINION OF CANADA:
PROVINCE OF BRITISH COLUMBIA:
To Wit:

In the Matter of the DIAMOND DRILLING carried out on the ZZ # 7 mineral claim held by China Commercial Corporation Ltd., 7 miles west of Kamloops B.C. in March 1979,

I, David R. Morgan, Geologist, P. Eng.,

of 5424 West 6th Avenue, Vancouver, B.C. V6R 1T3

in the Province of British Columbia, do solemnly declare that the following costs were incurred in carrying out this diamond drilling:

<u>Diamond Drilling:</u> 247 feet of BQ wireline drilling carried out by H. Allen Diamond Drilling Ltd., of Merritt, B.C.	4,000.
<u>Geologist:</u> (D.R. Morgan) Reviewing data, spotting hole, logging core and report writing, Total: 4½ days at \$200/day:	900.
<u>Travel:</u> Vancouver-Kamloops-Vancouver by car, 24 June	60.
" " " by air, 24 Feb	92.
<u>Core Storage:</u>	50.
<u>Total Costs:</u>	<u>5,102.00</u>

And I make this solemn declaration conscientiously believing it to be true, and knowing that it is of the same force and effect as if made under oath and by virtue of the "Canada Evidence Act."

Declared before me at the City of Kamloops, in the Province of British Columbia, this 23rd day of MAY 1979, A.D.

Notary Signature
A Commissioner for taking Affidavits for British Columbia or A Notary Public in and for the Province of British Columbia.

H. ALLEN DIAMOND DRILLING LTD.

TELEPHONE 378-4494

P.O. BOX 1397
MERRITT, B.C.
VOK 2B0.

Feb. 23, 1979.

China Commercial,
1555 Franklin St.,
Vancouver, B.C.


Dear Sirs:


Regarding core drilling cost at your
Kamloops property.

BQ drilling @ \$12.50 per ft.

Drilling mud if required to penetrate overburden
supplied at \$7.00 per bag.Contractor will supply water to drill at no cost
up to a distance of 1500 ft.Cost of B casing to be left in hole at \$12.00
per ft.Cost of BW casing shoe which will be left in
hole at \$190.00.Cost of this drill program is not to exceed
\$4000.00 without permission of Mr. Morgan.

Cost of mobilization to be \$250.00.



Contractor's Representative


Company's Representative

8 - 0 STATEMENT OF QUALIFICATIONS:

I, David R. Morgan of 3424 West 6th Avenue, Vancouver, B.C. V6R 1T3, do hereby certify that:

1. I am a 1954 graduate of McGill University, Montreal, Quebec, with a Bachelor of Science degree in Honours Geology.
2. I am a registered member in good standing of the Association of Professional Engineers of the Province of British Columbia.
3. I am a Consulting Geologist.

Signed,



David R. Morgan, Geologist, P. Eng.

7 May 1979

Vancouver, B.C.

