

SAMPLING ASSAY REPORT

on the

SUNNY BOY and GOLD CLAIMS

in the

NICOLA MINING DIVISION

92I/2E

Lat. 50 8' Long. 120 31'

by

Leonard E. Peckham, Prospector

owner-operator

Submitted August 16-1979




TABLE OF CONTENTS

	PAGE NO
Introduction	1
Location and access	1
Work done	1
Statement of qualifications	1
Statement of costs	2
Map of sampling and assays	3
Location map	4

INTRODUCTION

The Property is comprised of 2 full sized claims by location and of 12 by Government Lease. The located claims are called Gold 49 and Gold 50. The leased claims are former Crown granted claims known as Sunny Boy 1 to 9 inclusive, Shannon and Spitfire 1 and 2. All claims are held in the name of Leonard Peckham of Kamloops, B.C. and were formerly under option to Telstar Resources of Calgary, Alberta.

LOCATION AND ACCESS

The Property is located 19.3 km east of Merritt, B.C. The main showings occur at 1219.2 m elevation close to the highest point on the claim group and at the elevation where most of the rock on the property is exposed and can be examined. The greater area of the property lies below this elevation and down to the valley floor at 609.6 m elevation. Rock outcroppings are scarce below the 1219.2m elevation. Forest cover on the claims is light and large areas of open grassy slopes are common. Although the relief on the property is 548.6 m the topography cannot be called rugged and the accessibility to the claims is excellent via paved road and local ranch roads.

WORK DONE

Between March 2-1979 and May 22-1979, a Mining Engineer and I established a base line and did detailed mapping and rock sampling on the Sunny Boy property.

STATEMENT OF QUALIFICATIONS

- 1, Leonard E. Peckham hereby certify,
1. That I am a qualified prospector, resident at 301-277 Arrowstone Dr., Kamloops, B.C. V2C1T8
 2. That I have attended several prospector schools including the one sponsored by the Chamber of Mines in Vancouver, B.C. I took the course for prospectors put on by the Ministry of Mines and Petroleum Resources in Kamloops in the early spring.
 3. I have held a Free Miner's Certificate for over 30 years.
 4. That the information contained in this report is accurate.

STATEMENT OF COSTS

Travel from Kamloops to Sunny Boy claims
and return:

1126 km at 15¢ km	= \$ 169.00
2 man days @ \$100.00	= 200.00
4 man days @ 150.00	= 600.00
6 man days @ 50.00	= 300.00
Assays	125.00
Food	60.00
	<hr/>
Total	\$ 1454.00

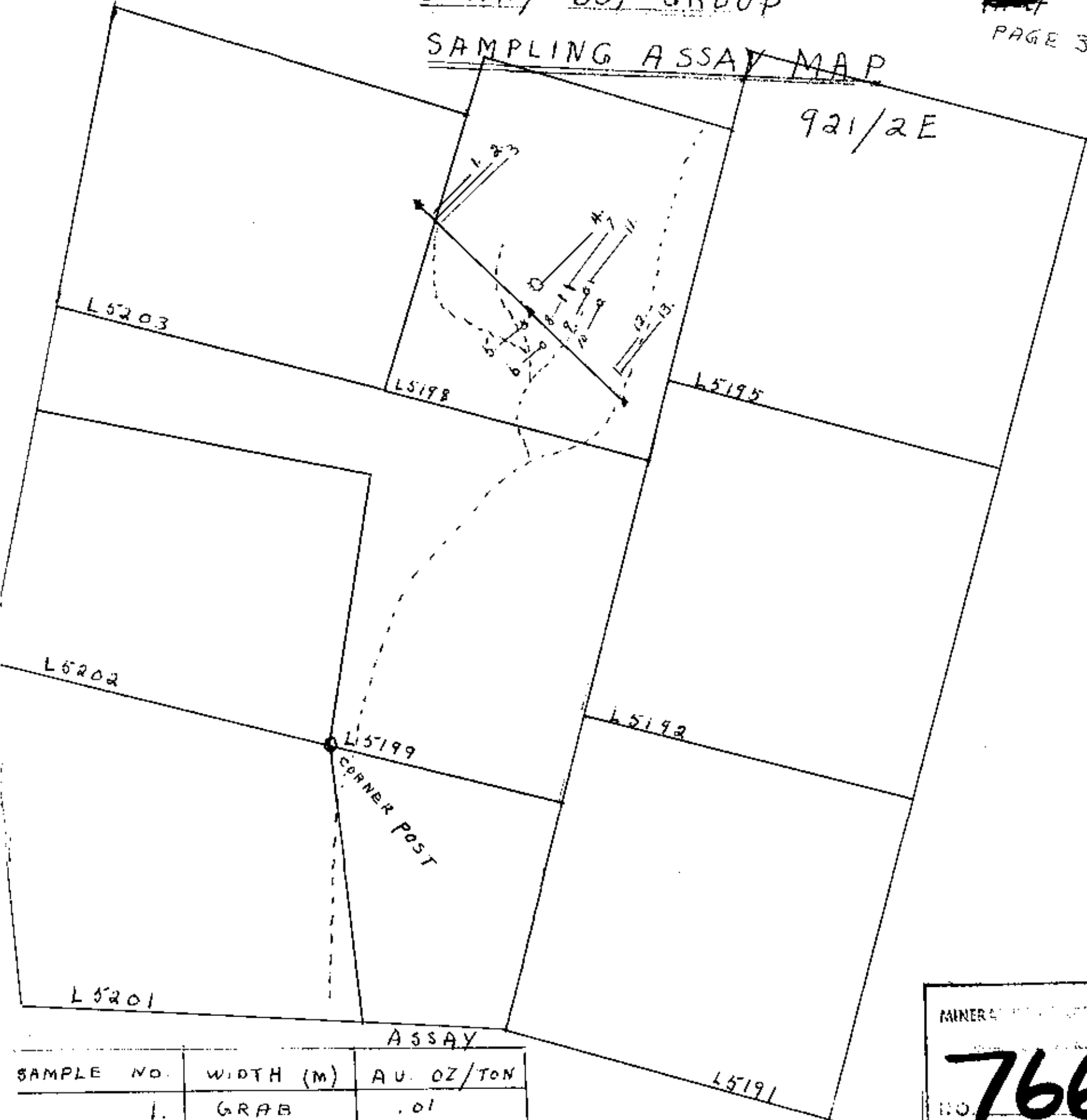
SUNNY BOY GROUP

~~PAGE 4~~
PAGE 3



SAMPLING ASSAY MAP

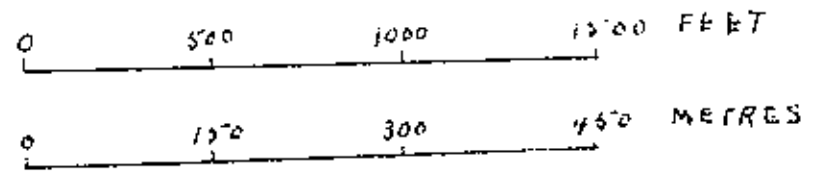
921/2E



MINERAL DEVELOPMENT BRANCH
7662

ASSAY

SAMPLE NO.	WIDTH (M)	AU. OZ/TON
1.	GRAB	.01
2.	"	.35
3.	"	.I.
4.	"	.I.
5.	"	.001
6.	"	.11
7.	0.50	.03
8.	0.30	.01
9.	GRAB	0.001
10.	0.35	.03
11.	0.30	.01
12.	0.40	.I.
13.	0.50	.I.

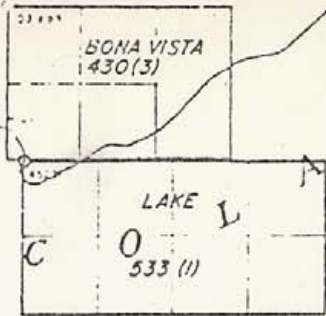


SYMBOLS

- | - TRENCH
- ⊗ - PITS
- SAMPLE LOCATION AND NUMBER
- ROAD

PAGE 4

PAGE 4



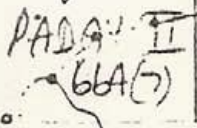
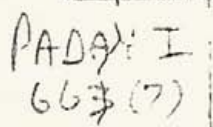
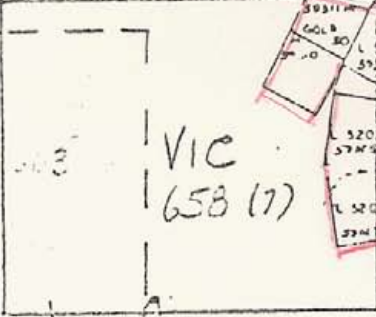
Quilchena



Nestor Creek



92I/2E



RESERVED IN LACEM
1/4 MILE EITHER SIDE
S. 1326, 19. RD.
RELEASE REQUIRED

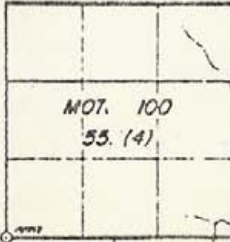
Teenamists Creek



Lundbom L.

wt L.

IR: N° 7



MT NICOLA

LEGAL SURVEY TO EAST SEE MAP 92 I/1 W
LEGAL CORNER POST & TYP NUMBER ON MAP

Kilometres 1 5 0 1 2