

1979 DRILL PROGRAM

on

CE 2 CLAIM

NICOLA MINING DIVISION, B.C.

NTS 92I/21/ 50 deg. ^{02'} N 120 deg. W 36'
E

For: CAMERON RESOURCES LTD.

By: T.W. ROLSTON - PROJECT MANAGER

L.W. SALEKEN - P. GEOLOGIST

October 1979




TABLE OF CONTENTS

INTRODUCTION

LOCATION AND ACCESS

DRILL PROGRAM

PROPERTY LOCATION MAP SHEET 1

DRILL HOLE LOCATION MAP SHEET 2

DRILL HOLE LOCATION MAP SHEET 3

DIAMOND DRILL HOLE LOGS

DRILL PROGRAM COST BREAKDOWN

1979 DRILLING REPORT ON THE CR 2 CLAIM, NICOLA MINING DIVISION

INTRODUCTION:

During the month of September 1979, a diamond drill program was carried out on the CR 2 claim to test a geophysical VLF Electromagnetic anomaly.

LOCATION AND ACCESS: (50 deg. N, 120 deg. W)

The property consists of one claim (18 units) located 17 KM south east of Merritt, B.C. on the east side of Highway #5. The legal claim post is at the junction of Highway #5 and Kane Valley Road and approximately 500 metres North of Corbett Lake in the Nicola Mining Division, South-Central British Columbia.

DRILL PROGRAM:

The drill contract was let to Raymond Drilling Ltd. of Vancouver, B.C. The program consisted of three drill holes totalling 344 feet, using a Boyles B.B.S.-1 wire line size B.Q. core. The purpose of the drill program was to test a geophysical VLF Electromagnetic anomaly for sulphide mineralization. The following drill hole statistics; DDH #1, 60 feet of overburden only, DDH #1A, 143 feet, depth, DDH #2, 141 feet, depth.

DDH #1 was aborted at 60 feet of overburden only. DDH #1A and DDH #2 was located 100 metres east of DDH #1 where overburden is only 11 feet. Both holes are vertical and are plotted on Map Sheet 3, using a scale of 1:1,000. The drill core was logged by L. Saleken, Project Geologist for Western Mines Ltd. The results showed no mineralized intersections, therefore no core was sent in for assays.

The drill core is stored at 7050 Halligan Street, Burnaby, B.C.

Respectfully submitted:



Tom Rolston

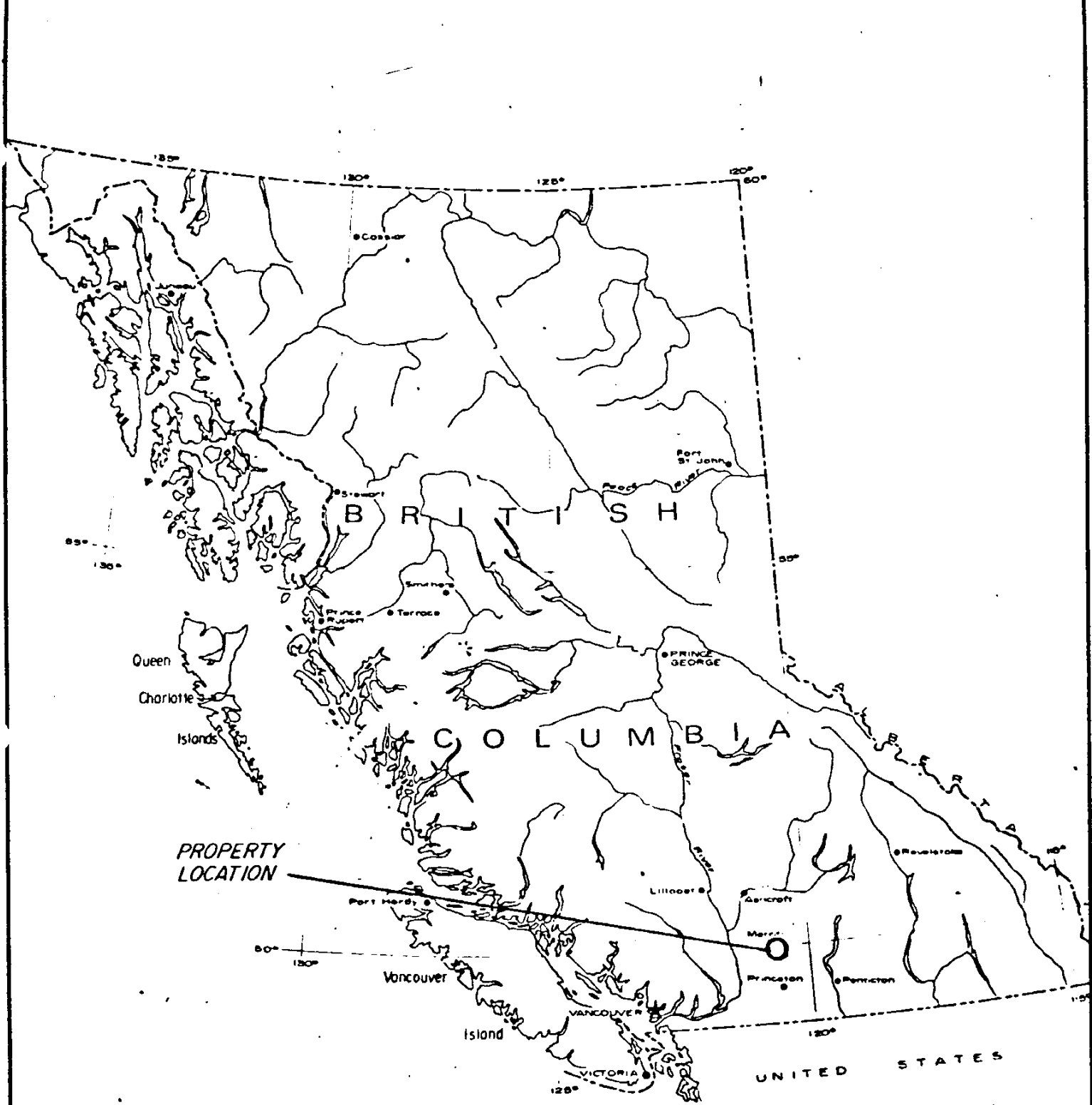
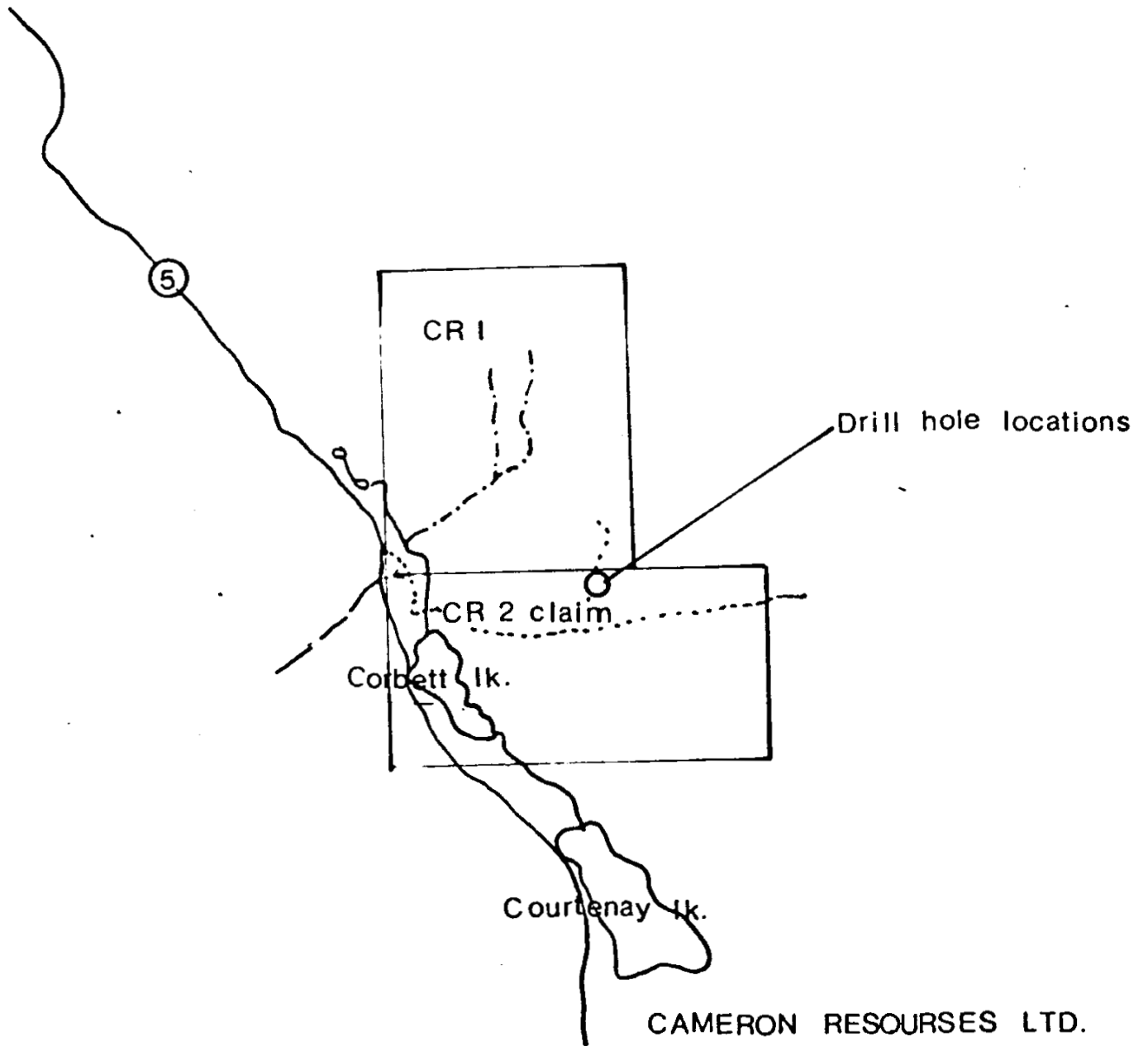


FIG. 1.
CAMERON RESOURCES LTD.
LOCATION MAP



CAMERON RESOURCES LTD.
Claim map Nicola M.D.
1cm = 500metre
sheet 2

CERTIFICATE OF QUALIFICATIONS

I, Leonard W. Saleken, B.Sc., Geology, of
6976 Laburnum Street, Vancouver, B.C. V6P 5M9, state as
follows:

1. That I graduated from the University of British Columbia in 1968 with a Bachelor of Science Degree in Geology.
2. That I am a member of the Canadian Institute of Mining and Metallurgy and the Geological Association of Canada (Fellow).
3. That I have prospected and actively pursued geology prior to my graduation and have practiced my profession since 1963 as follows:

1980 - 1976: Project Geologist, Western Mines Limited
1976 - 1973: Senior Geologist, Brascan Resources Limited
1973 - 1969: Consulting Geologist, Geotec Consultants Ltd.
1969 - 1968: Project Geologist, Denison Mines Ltd.
1968 - 1963: Prospecting and Geological Summer Employment.
4. That I am presently employed as an Exploration Manager with E & B Explorations Inc., 1440 - 800 West Pender Street, Vancouver, B.C. V6C 2V6.

DATED at Vancouver, British Columbia this ^{27th} day of June, 1980.


L. W. Saleken, B.Sc.

Columbia geophysical supplies Ltd.

7050 HALLIGAN STREET, BURNABY, B.C. V5E 1R6

Phone: (604) 526-1732
or (604) 687-6671

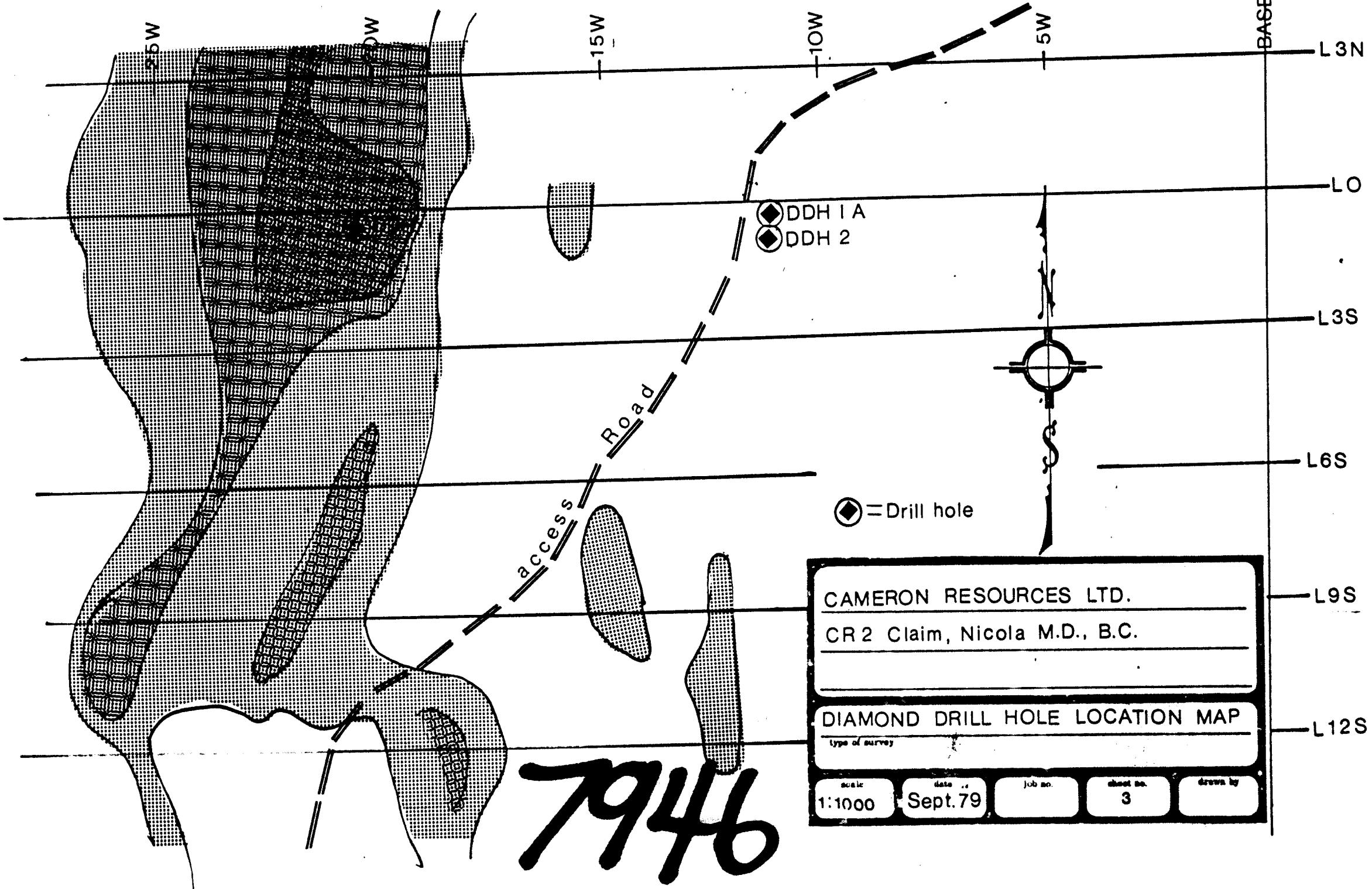
RESUME OF TECHNICAL AND FIELD EXPERIENCE

1. 11 years with the R.C.A.F. as Instrument and Electronic Technician with crew supervisory capacity in various electronic and instrumentation systems.
2. Two years with Kerr-Addison Mines Ltd. as Electronic Technician servicing, repairing and maintaining various types of geophysical instruments, with two seasons as Field Supervisor and Geophysical Instrument Operator in mining exploration, including airborne and ground geophysical surveys, geochemical surveys, geophysical and geochemical drafting and mapping.
3. 10 years with Geotronics Surveys Ltd. as Field Supervisor of geophysical and geochemical surveys and Instrument Operator of various geophysical instruments such as airborne and ground systems magnetometer, electromagnetic, gravity meter, self-potential meter, scintillometer and induced polarization.
4. The past 15 years contracting geophysical/geochemical surveys in close association with mining engineers for various mining companies.
5. President and Manager of Columbia Geophysical Services Ltd., geophysical instrument design, manufacture and distribution and airborne geophysical services.

Dated at Burnaby, British Columbia 1980



Tom Rolston, Project Geophysicist,
Columbia Geophysical Services Ltd.



CAMERON RESOURCES LTD.

CR 2 Claim, Nicola M.D., B.C.

DIAMOND DRILL HOLE LOCATION MAP

Type of survey

scale	date	job no.	sheet no.	drawn by
1:1000	Sept. 79		3	

7946

CLAIM NO. CR 2

DIAMOND DRILL RECORD

PROPERTY Cameron Resources Ltd.

HOLE NO. DDH #1A

LATITUDE NTS 92 I/SE

ELEVATION 4000 HSL

BEARING

DEPTH 11-143

STARTED

COMPLETED September 1979

DEPARTURE


SECTION

DIP vertical

DRILLED BY B.Q. core

LOGGED BY L.W. Saleken
November 25, 1979

DEPTH FEET	FORMATION	SAMPLE NO.	FROM	TO	WIDTH	ASSAYS		
0-11	Overburden							
11-20	Reddish agglomerate, mixed volcanic fragments with tuff lenses, andesite composition, carbonate fractures				No assay samples			
	11-13 Coarse fragmented (1" frags), poorly sorted				Core stored at:			
	13-20 Tuff, fine grained				7050 Halligan Street,			
20-32	Green massive andesite dyke @ 050 deg. (to core axis), magnetic, carbonate - siderite fractures				Burnaby, B.C.			
32-37	Reddish agglomerate, mixed volcanic frags, (30% matrix, 70% frags) angular and subrounded.							
37-42	Reddish Lapilli Tuff, magnetic							
42-66	Greenish agglomerate with purplish-green frags; 40% matrix, 60% frags, angular and subrounded, fracture carbonate (020 deg. - 050 deg.)							
66-82	Purplish agglomerate with f.g tuff bands, qtz-epidote on @ 79 feet no sulphides							
82-89	Green-purplish agglomerate with a carbonate shatter zone from 70 - 81 feet, no sulphides.							
89-143	Purplish agglomerate with lapilli tuff sections, bedding @ 030 deg.							



MINERAL RESOURCES BRANCH
ASSESSMENT REPORT
7946
NO

DIAMOND DRILL RECORD

CLAIM NO.


PROPERTY

HOLE NO. DDH #1A

LATITUDE ELEVATION BEARING DEPTH STARTED COMPLETED

DEPARTURE SECTION DIP DRILLED BY LOGGED BY L.W. Saleken
November 25, 1979

DEPTH FEET	FORMATION	SAMPLE NO.	FROM	TO	WIDTH	ASSAYS			
	95.5 fault								
	100-143 badly broken ground								
	105 fault								
	111-112 fault								
	138.5 fault								
143	EOH								
	Hole Summary DDH @1A								
	Volcanic pyroclastic section of agglomerates and tuffs								
	cut by andesite dyke. Carbonate fracture alteration, no								
	significant sulphides - Nicola group								



CLAIM NO. CR 2

DIAMOND DRILL RECORD

PROPERTY Cameron Resources Ltd.
Corbett Lake, B.C.

HOLE NO. DDH 79-2

LATITUDE NTS 92 I/SE

ELEVATION 4000 HSL

BEARING

DEPTH

STARTED

COMPLETED

September 1979

DEPARTURE

SECTION

DIP vertical


DRILLED BY B.Q. Core

LOGGED BY

L.W. Saleken

November 25, 1979

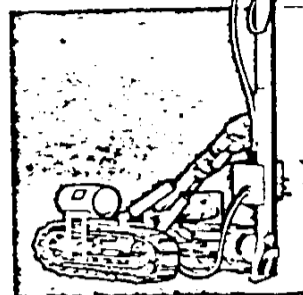
DEPTH FEET	FORMATION	SAMPLE NO.	FROM	TO	WIDTH	ASSAYS	
0-11	Overburden						
11-39	Greenish-purplish amygdaloidal andesite (flow?), massive, magnetic in filling quartz and carbonate, hematite fractures, fracture carbonate alteration		No	assay samples			
39-56	Reddish lapilli with massive tuff, poorly sorted, hemafitic matrix		Core stored at	7050 Halligan Street,			
56-90	Purplish lapilli tuff, brecciated in part with quartz-carbonate in fillings, no sulphides			Burnaby, B.C.			
90-113	Green massive andesite dyke, magnetic, chloritic fractures						
109-110	Purplish tuff with quartz-carbonate veins, no sulphides.						
113-141	Purplish lapilli to massive tuff, brecciated in part.						
121-122,	Andesite dyke @ 050 deg. with brecciated margins.						
137	2 inch quartz carbonate vein, no sulphides.						
141	EOH						
	Summary 79-2						
	Volcanic section of tuffs and andesite flows cut by andesite dyke, brecciated in part, fracture carbonate-						



MINERAL RESOURCES BRANCH
ASSESSMENT REPORT
7946
NO.

RAYMOND DRILLING & EXPLORATION COMPANY LTD.

1028 - 510 WEST HASTINGS
VANCOUVER B.C. V6B 1J6



Phone: (604) 669-6443
(604) 733-1446

October 18, 1979.

TO: Cameron Resources Ltd.
510 West Hastings
Vancouver, B.C.

INVOICE

Drilling - 303 feet @ \$25.00/foot	\$ 7,575.00	
Preparation drill site (2 men)	1,200.00	
Cat rental (1 week) @ \$350.00/wk	350.00	
Water Tank Rental (1 week)	150.00	
Water Truck Rental (7 days @ \$100./day)	700.00	
		<hr/>
		\$9,975.00
Received on account, / September 4, 1979		<u>6,000.00</u>
Balance to date		<u>\$3,975.00</u>

*Paid
Oct. 18/79*