

DIAMOND DRILL LOG

of the continuation
of hole # 79 - 1
drilled on the
ZZ # 7 Claim
of

China Commercial Corporation Ltd

situated

7 miles west of Kamloops, B.C.

in the

Kamloops Mining Division

N.T.S. 92I/9(W)

Lat: $50^{\circ}41'N$ Long: $120^{\circ}30'W$

by

D.R. Morgan, P. Eng
Consulting Geologist

Date: 11 May 1980

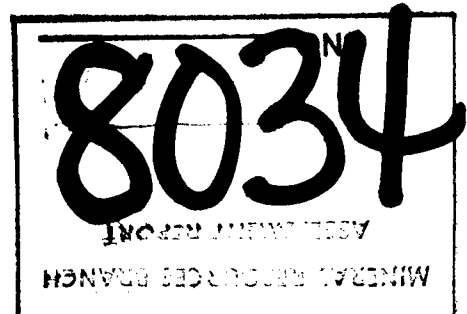


TABLE OF CONTENTS

	page
1 - 0 INTRODUCTION	1
2 - 0 CLAIMS	1
3 - 0 LOCATION OF THE PROPERTY	1
4 - 0 LOCATION OF THE DRILL HOLE	1
Property Location Map	2
Claim Diagram	3
Diamond Drill Hole Location Map	4
5 - 0 DRILL LOG	5
6 - 0 STATEMENT OF COSTS	6
7 - 0 CONTRACTOR'S LETTER	7
8 - 0 STATEMENT OF QUALIFICATIONS	8

1 - 0 INTRODUCTION: In January 1980 the writer was asked by Mr. Andy Joe, President of China Commercial Corporation Ltd., 1555 Franklin St., Vancouver, B.C. V5L 1P3, to conduct a diamond drill program on the Company's Kamloops area property.

It was decided to deepen diamond drill hole # 79 - 1 which was drilled on the property in February 1979.

A vertical BQ wireline hole was drilled from 247 feet (75.3 m) to 517 feet (157.6 m) between 29 February 1980 and 5 March 1980.

The writer logged the core which is now stored at the Company's office at 1555 Franklin St., Vancouver.

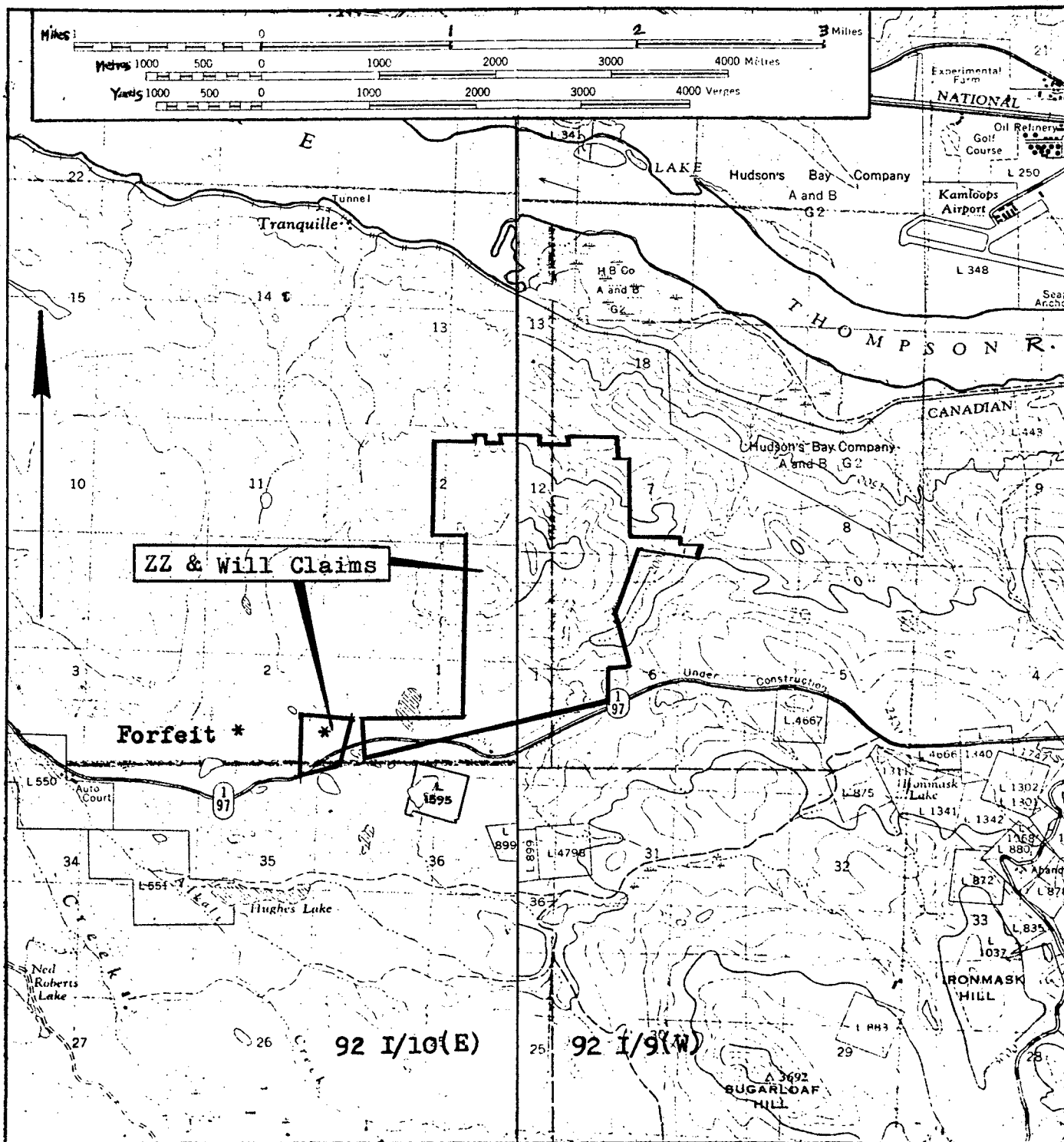
2 - 0 CLAIMS: China Commercial Corporation holds title to the ZZ & Will claims as follows:

<u>Number</u>	<u>Name of Claims</u>	<u>Record Numbers</u>	<u>Years Applied</u>	<u>New C of W Due</u>
7	ZZ 2 - 8	78062-68	1 each	21 March 1981
6	ZZ 15-20	78073-78	"	"
6	ZZ 27-32	78083-88	"	"
6	Will 1-5 & 7	119464-68 & 70	"	7 June 1981

A Statement of Exploration and Development was filed on the 18th March 1980 by the writer in Vancouver on the basis of the work described in this report. Acceptance of this work will put these claims in good standing until 21 March 1981.

3 - 0 LOCATION OF THE PROPERTY: The property is located 7 miles due west of Kamloops, B.C. It is in the Kamloops Mining District, straddles N.T.S. area 92I/10(E) & 92I/9(W) and has a latitude of 50°41' N and a longitude of 120°30' W.

4 - 0 LOCATION OF THE DRILL HOLE: The hole (D.D.H. 79-1) is located 400 feet west & 2 feet north of the # 2 post of ZZ # 7 claim.



CHINA COMMERCIAL CORPORATION LTD

Property Location Map

for

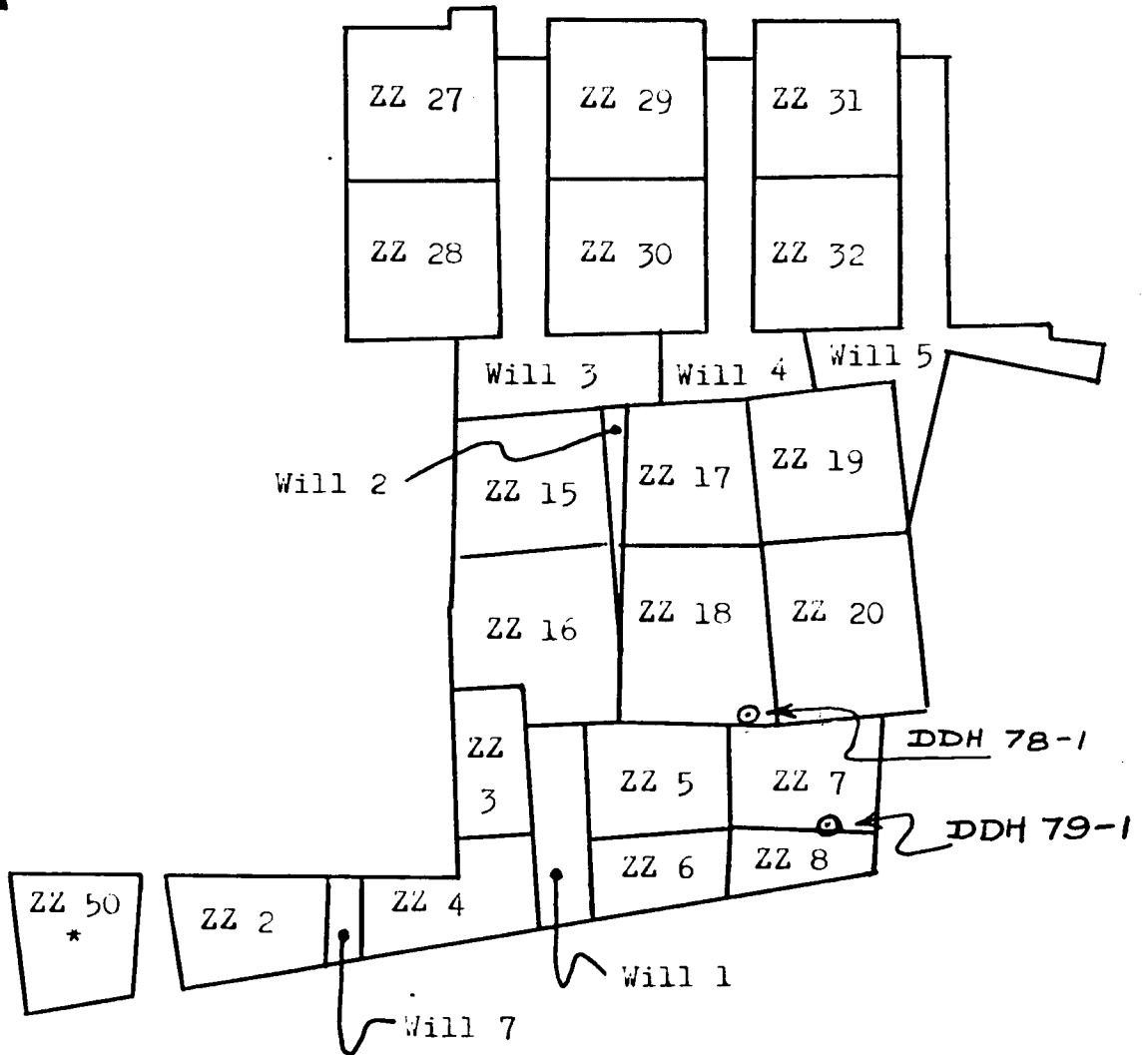
ZZ & Will Claims

Scale: 1 : 50,000

Date: 11 May 1980

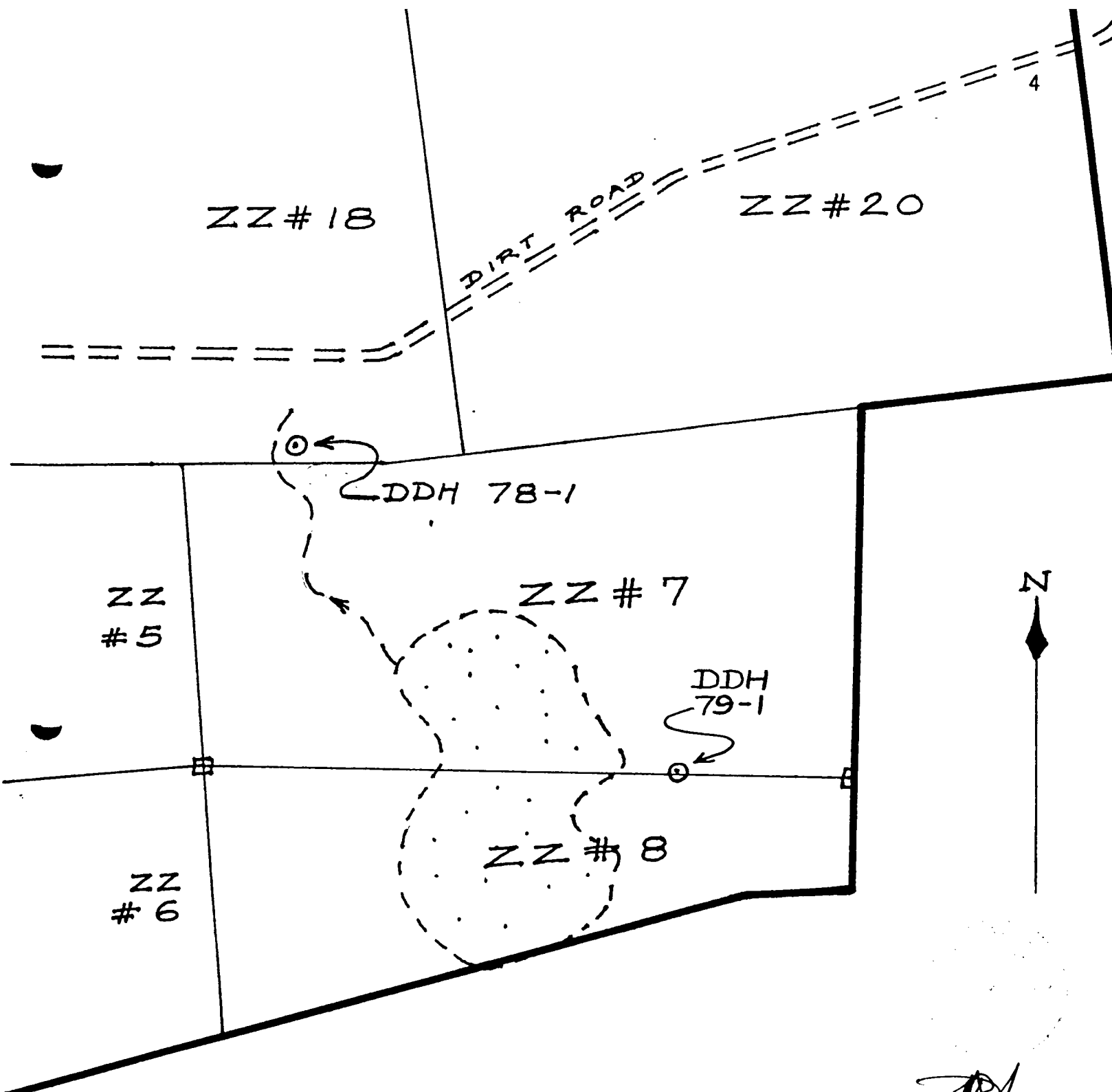
By: D.R. Morgan, P. Eng.





* Forfeit

CHINA COMMERCIAL CORPORATION LTD
Claim Diagram
 of
ZZ & Will Claims
Scale: 1" - 1500 feet (Approx)
Date: 11 May 1980
By: D.R. Morgan, P. Eng.



CHINA COMMERCIAL CORPORATION LTD
"ZZ" Claims, Kamloops Area B.C.
Diamond Drill Hole Location Map
Scale: 1" - 300 feet
Date: 11 May 1980
By: D.R. Morgan, P. Eng.

5 - 0 DRILL LOG:

Hole 79-1 (deepened '80) Location: 400 ft W & 2 ft N of # 2 post ZZ # 7.
Elevation of Collar: 2180' Inclination: Vertical
Size: BQ wireline Core Diameter: 1 7/16" (36 mm) Depth: Deepened
 from 247 ft (75.3 m) to 517 ft (157.6 m)
Started: 29 February 1980 Completed: 5 March 1980 Recovery: 98.5%

<u>Depth - To</u>	<u>Description</u>
247.0 - 353.2	<u>Andesitic Fragmental:</u>
254.4	Siliceous parting, 2mm at 35° to core axis
254.8	" " " " "
255.0	" " " " "
257.0	" " 3mm 45° "
265.8	" " " 90° "
269.5	" " 30mm 25° "
	with MnO ₂ . Start of <u>disseminated pyrite</u> which continues for 29 ft to 298.5.
281.8	Siliceous parting, 3mm at 25° to core axis
292.5-293.7	Argillic alteration
296.0-298.5	" " lower alteration contact at 45° to core axis
298.5-353.2	More massive & less pyritic fragmental, lower, siliceous contact at 25° to axis.
353.2 - 383.5	<u>Andesite, Massive:</u> Greenish grey except for brownish alteration adjacent to upper contact for 5 ft, & again 358-359.2 Lower contact with fragmental not sharply defined.
383.5 - 415.0	<u>Andesitic Fragmental:</u> Finely disseminated pyrite throughout.
412.0	Feldspathic stringer, creamy white, 3-15mm parallel to core axis
415.0 - 502.0	<u>Andesite, Massive:</u>
476.0	Feldspathic stringer, 7mm at 20° to core axis
484.5-485.5	" with 40mm vug lined with 4mm quartz crystals. contact 20° to core axis
496.0	Feldspathic stringer, 8mm, 45° to axis
499.0	" " 3mm, "
499.3	" " " "
502.0 - 517.0	<u>Andesitic Fragmental:</u> (Not pyritic)
508.7	Feldspathic stringer, 3mm, at 20° to axis
517.0	END OF HOLE

DOMINION OF CANADA:
PROVINCE OF BRITISH COLUMBIA.
To Wit:

In the Matter of the DIAMOND DRILLING carried out on the ZZ # 7 mineral claim held by China Commercial Corporation Ltd., 7 miles west of Kamloops B.C. in February & March 1980,

I, David R. Morgan, geologist, P. Eng.,

of 3424 West 6th Avenue, Vancouver, B.C. V6R 1T3

in the Province of British Columbia, do solemnly declare that the following costs were incurred in carrying out this diamond drilling:

Diamond Drilling: 270 feet of B.Q. wireline drilling carried out by H. Allen Diamond Drilling Ltd., of Merritt, B.C. \$ 4,487.50

Geologist:(D.R. Morgan) Logging core & report writing, 2 days at \$250/day: 500.00

Core Storage: 50.00

Total Costs: \$ 5,037.50

And I make this solemn declaration conscientiously believing it to be true, and knowing that it is of the same force and effect as if made under oath and by virtue of the "Canada Evidence Act."

Declared before me at the City
of Vancouver, in the
Province of British Columbia, this 12
day of May, 1980, A.D.



W. C. McPherson
A Commissioner for taking Affidavits for British Columbia or
A Notary Public in and for the Province of British Columbia.

H. ALLEN DIAMOND DRILLING LTD.

TELEPHONE 378-4494

P.O. BOX 1397
MERRITT, B.C.
VOK 2B0.

INVOICE NO. 560.

March 6, 1980.

To: China Commercial,
1555 Franklin St.,
Vancouver, B.C. V5L 1P3.

In Account With:

H. Allen Diamond Drilling Ltd.,
Box 1397,
Merritt, B.C. VOK 2B0.

Core drilling from 243 ft. to 518 ft. - 275 ft. @ \$13.50 per ft.....	\$ 3,712.50
Mobe de mobe cost.....	\$ 275.00
Levelling and seeding area to farmer's specs.....	\$ 200.00
	<u>\$ 4,187.50</u>
One BQ core bit expended cleaning cave from drill hole.....	<u>\$300.00</u>

Terms: 2% per month on accounts over 30 days.

Dave: Core is being sent to you. We did the clean up and seeding so farmer is in good spirits. I marked in the price of a bit as the old hole had caved badly. If you can get Joe to pay for this it would be appreciated.

Yours truly,


Herb. Allen


HCA/fa.

8 - 0 STATEMENT OF QUALIFICATIONS:

I, David R. Morgan of 3424 West 6th Avenue, Vancouver, B.C. V6R 1T3, do hereby certify that:

1. I am a 1954 graduate of McGill University, Montreal, Quebec, with a Bachelor of Science degree in Honours Geology.
2. I am a registered member in good standing of the Association of Professional Engineers of the Province of British Columbia.
3. I am a Consulting Geologist.

Signed,



David R. Morgan, Geologist, P. Eng.

11 May 1980

Vancouver, B.C.