

1980 DIAMOND DRILL HOLE REPORT

FOR ABLE CLAIM, 8 UNITS

VANCOUVER MINING DIVISION

NTS 92G-14W

49°56' N; 123° 24' W

OPERATOR: WALTER BABKIRK, Prospector,
2055 Como Lake Avenue,
Coquitlam, B. C.
V3J 3R4

FOR OWNER: JACK PEEVER (PARTNER),
32893 - 3rd Avenue,
Mission, B. C.
V2V 1M9

BY: WALTER BABKIRK.
June, 1980.




TABLE OF CONTENTS

	<u>PAGE NO.</u>
INTRODUCTION	1
INDEX MAP	2
FIGURE NO. 2 - DRILL HOLE & LOCATION CLAIM MAP	3
HISTORY & OUTLINE OF WORK	4
MAG GRID MAP	5
DIAMOND DRILLING CORE LOG	6
STATEMENT OF COST	7
STATEMENT OF QUALIFICATION	8

INTRODUCTION

ABLE CLAIM - (8 UNITS)

The Able Claim is located in the Vancouver Mining Division on Claim Sheet 92-G-14, W/2, about $49^{\circ} 56'$ latitude N, and $123^{\circ} 24'$ Longitude W, 8 miles up Ashlu Creek from its junction with the Squamish River (figs. 1 and 2).

The property is accessible via a highway up the Squamish River and a 7 - mile logging road to Pokosha Creek then up a branch logging road for 1 mile on the west side of Pokosha Creek, for a total distance of about 29 miles from Squamish.

Owner of the Able Claim is Jack Peever and (Partner)
Walter Babkirk.

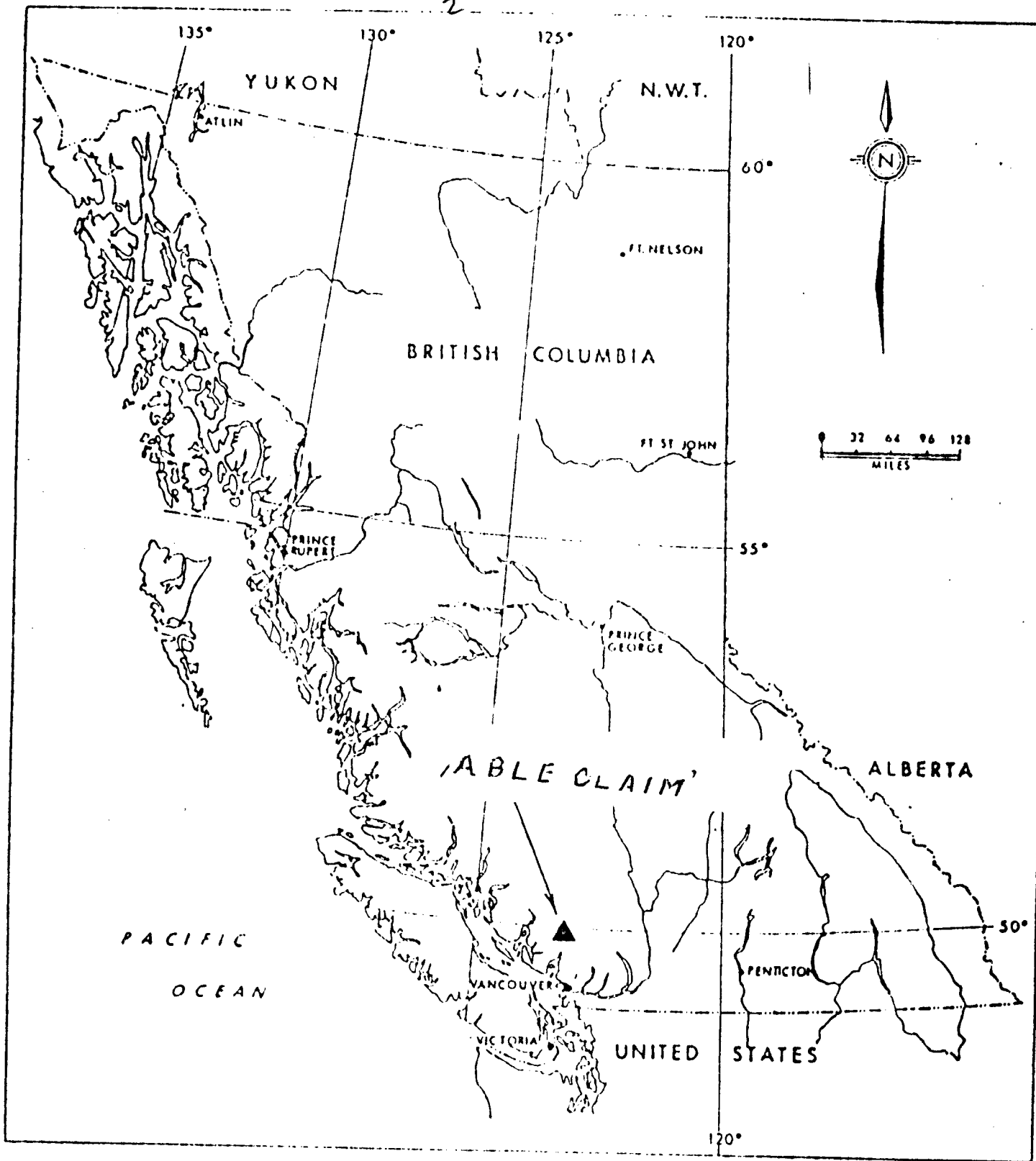
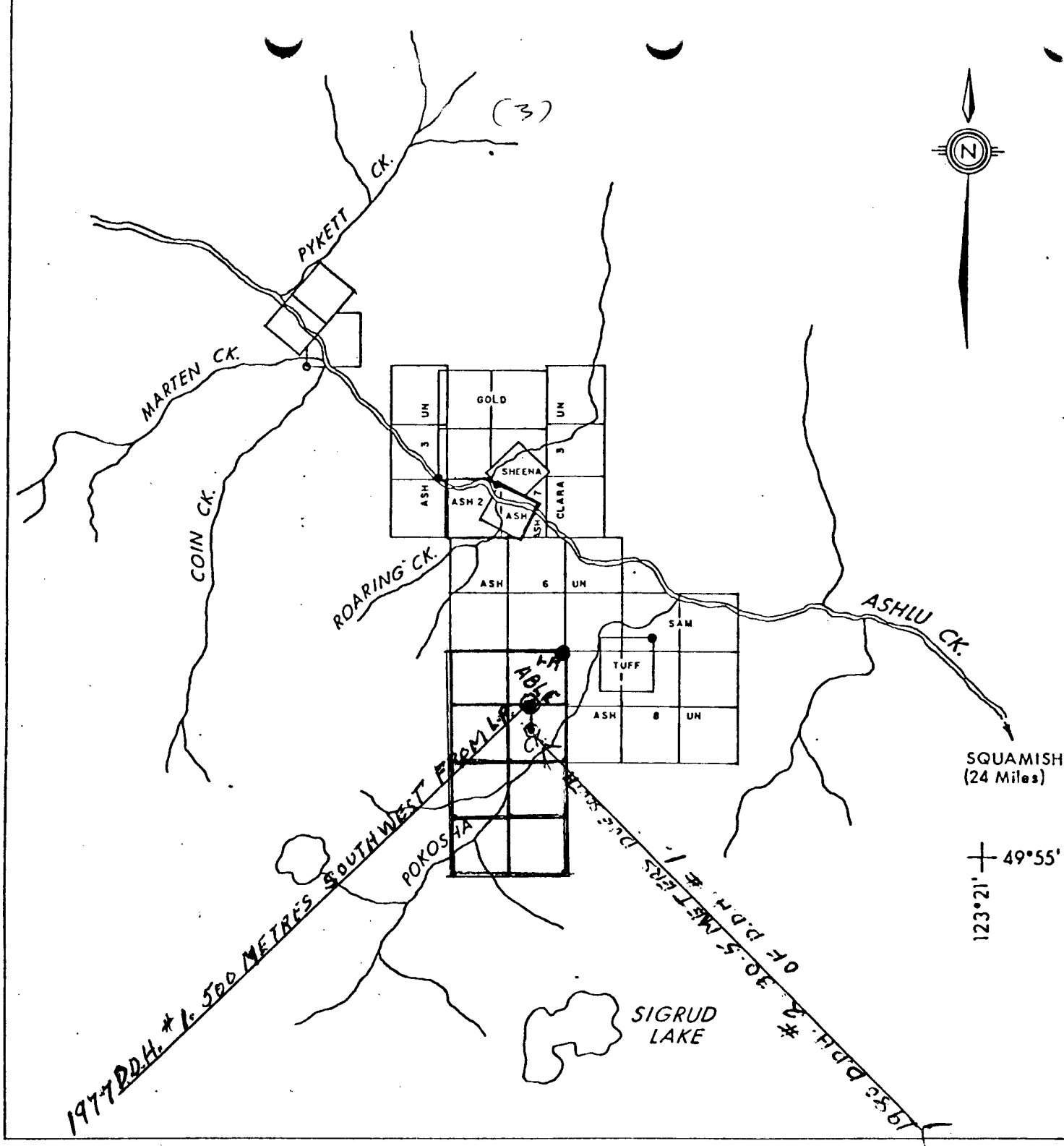


FIG. No 1

REGIONAL LOCATION MAP

ASHLU GROUP
BRITISH COLUMBIA



DRILL HOLE LOCATION
AND

CLAIM MAP
ABLE GROUP
VANCOUVER MINING DISTRICT
BRITISH COLUMBIA



HISTORY & OUTLINE OF WORK

Able Claim, Record #175, was staked on the 31st day of May, 1977, and the month of record June 9th, 1977, by Jack Peever and Walter Babkirk while on the Government Grubstake Program for the year 1977, as partners. Hole No. 1 was drilled for work with very encouraging results.

The property is mapped as Quartz-Monzonite, Quartz Diorite, Granodiorite. Dyke rock is exposed in several areas. A large area of small stringer veins, 3 to 4 hundred feet wide, is exposed on the branch logging road where the hole is drilled.

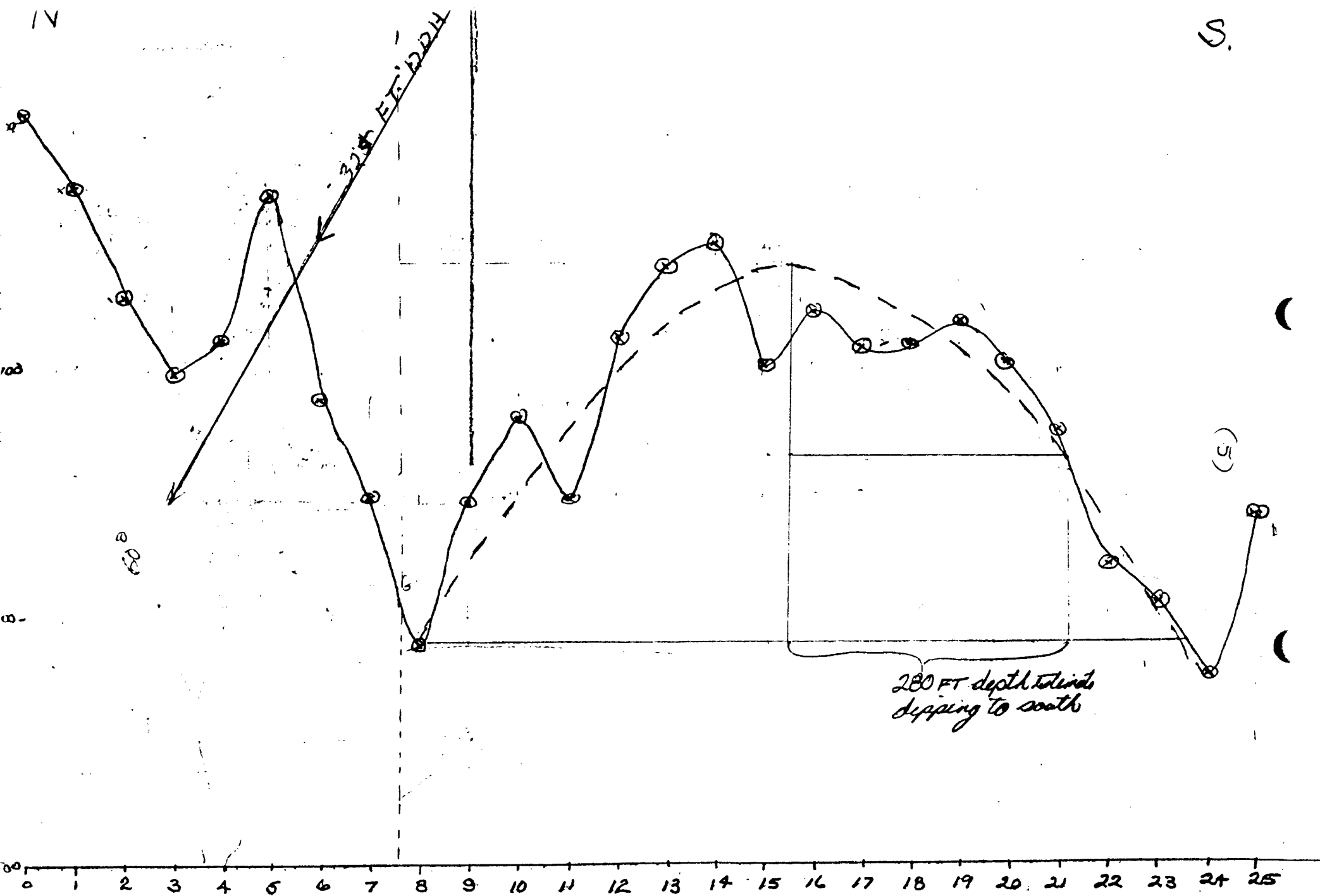
A double line of magnetometer grid was run 2500 feet long and Hole 2 was drilled April 15 - 30, 1980, to try to reach a high point on the grid.

Drilling stopped short of target for need of more bits but will be drilled down to projected distance later on.

13 samples were taken and tested for gold, silver and platinum and the results are shown on the drill log, Page 6 of this report.

N

S



(5)

L L L F F

CLAIM NO. ABLE #175**DIAMOND DRILL RECORD**

JACK PEEVER AND WALTER BABKIRK (PARTNERS)

PROPERTY POKOSHA CREEKHOLE NO. 2LATITUDE 49° 55 min. 45 sec.ELEVATION 2500 Ft.BEARING 351°99.06 M
DEPTH 325 Ft.STARTED April 15/80COMPLETED April 30/80

DEPARTURE

SECTION 92-G14/WDIP 60°DRILLED BY WALTER BABKIRKLOGGED BY WALTER BABKIRK

DEPTH FEET	FORMATION	SAMPLE NO.	FROM	TO	WIDTH	ASSAYS		
						A.U.	AG	PT
1-25	QUARTZ MONZONITE, BIOTITE MICA	1				Trace	Trace	.10
25-50	QUARTZ MONZONITE, DIORITE STRINGERS	2				.03	.05	.10
50-75	QUARTZ MONZONITE DIORITE, SULPHIDES	3				.04	.06	.10
75-100	QUARTZ MONZONITE DIORITE, SULPHIDES	4				.01	.04	.15
100-125	QUARTZ MONZONITE DIORITE, MICA	5				.03	.06	.15
125-150	QUARTZ DIORITE, MUSCOVITE MICA	6				.05	.04	.17
150-175	QUARTZ MONZONITE, DIORITE STRINGERS	7				.16	.20	.07
175-200	QUARTZ MONZONITE, MICA, SULPHIDES	8				.16	.20	.09
200-225	QUARTZ DIORITE, QUARTZ STRINGERS	9				.25	.27	.03
225-250	QUARTZ DIORITE QUARTZ STRINGERS	10				.05	.06	.25
250-275	QUARTZ MONZONITE MUSCOVITE MICA	11				.09	.11	.25
275-300	QUARTZ MONZONITE, DIORITE, SULPHIDES	12				Trace	Trace	.38
300-325	QUARTZ MONZONITE, DIORITE, SULPHIDES	13				.29	.26	.13

LOGGED BY WALTER BABKIRK

QUALIFIED PROSPECTOR

AND DRILLER

Walter Babkirk

-6-

ABLE MINERAL CLAIM

RECORD # 175

8 UNITS

COST STATEMENT

WORK PROGRAM FOR 1980

Core drilled 99.06 metres of 1½ od hole at \$40.00 per metre	\$3,660.00
3 men for 15 days at \$50.00 per day per man wages	2,250.00
Diamond bits, 16 coring bits, 3 reaming shells	2,364.45
Parts and miscellaneous equipment - propane, nails, drill parts, etc.	150.45
Gas, oil for drill, rod grease	78.90
Transportation for drill to site	100.00
Food and cost of 4 wheel drive transportation	288.87
TOTAL COST	<u>\$8,892.67</u>


Walter Babkirk
Qualified Prospector

STATEMENT OF QUALIFICATIONS

I, WALTER BABKIRK, of 2055 Como Lake Avenue, in the Municipality of Coquitlam, in the Province of British Columbia, HEREBY CERTIFY the following qualifications;

I have been a full time Prospector for the past eleven years in British Columbia.

I passed the Rock and Minerals Test in 1968 with D. H. RAE and have been on the grubstake until the year 1978 with the Government Grubstake Program.



WALTER BABKIRK
Qualified Prospector