


8294

PART 1
OF 2



MINERAL RESOURCES BRANCH
ASSESSMENT REPORT

8294
part 1
of 2



8294
Part 1
of 2
MINERAL RESOURCES BRANCH



NORCEN
ENERGY RESOURCES LIMITED
CRYSTAL CREEK PROJECT
BRITISH COLUMBIA

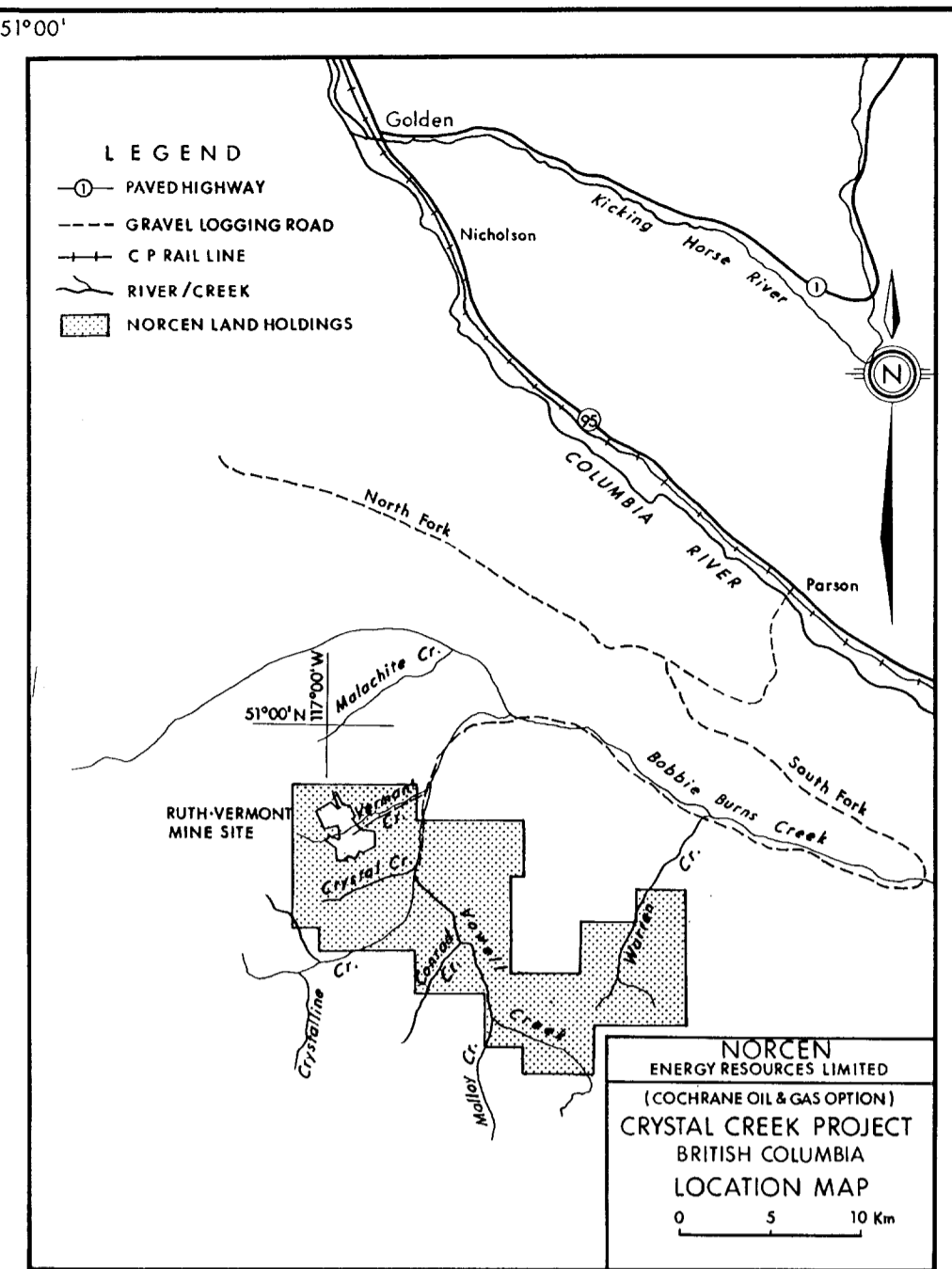
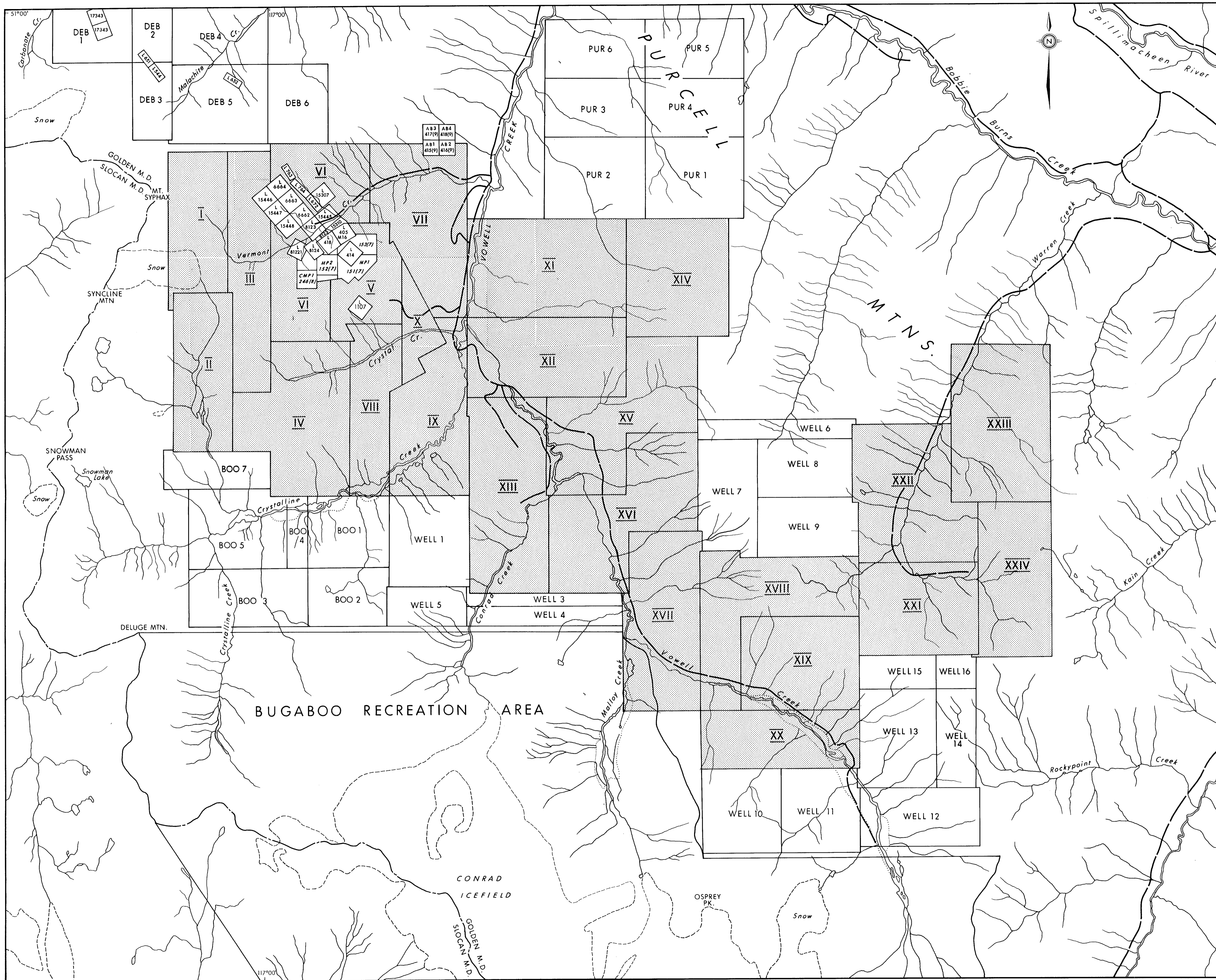
SCALE
400 800 1200 1600
METRES METRES

1 : 20 000
CONTOUR INTERVAL 20 METRES

AERIAL PHOTOGRAPHY BY GOVT. OF CANADA, JULY 1976 CONTROL BY N.T.S. 82K, 1:250,000

NORTH WEST SURVEY CORPORATION INTERNATIONAL LTD.

DRAWN BY R.A. DATE MAY 1980 CHECKED BY V.T. JOB NO. 80-142 SHEET 2 OF 2



GROUP	Number of units
I	27
II	24
III	37
IV	38
V	38
VI	38
VII	40
VIII	28
IX	36
X	27
XI	40
XII	32
XIII	40
XIV	36
XV	40
XVI	40
XVII	36
XVIII	34
XIX	30
XX	24
XXI	30
XXII	38
XXIII	40
XXIV	32
TOTAL	825

MINERAL RESOURCES BRANCH
ASSESSMENT REPORT

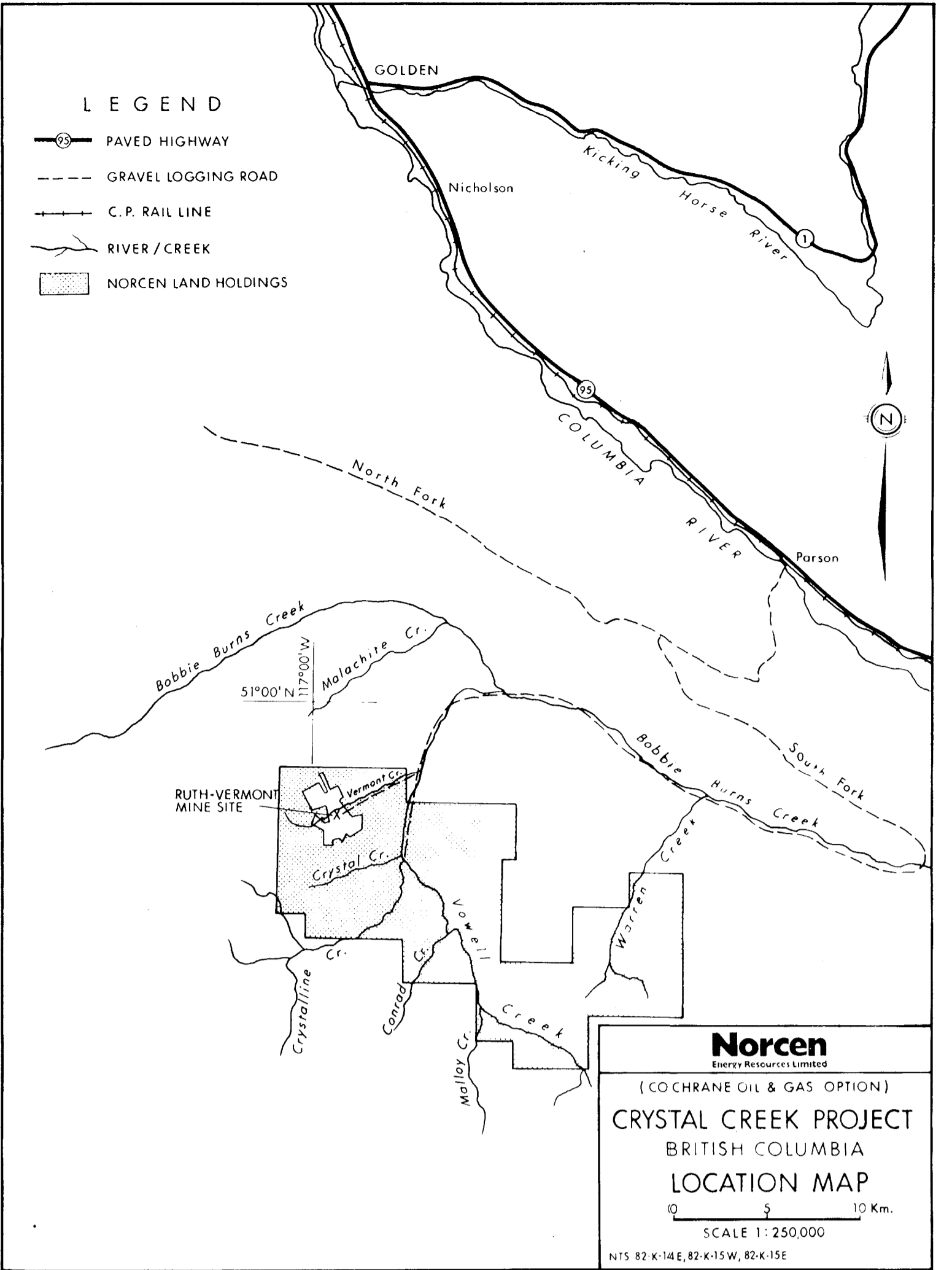
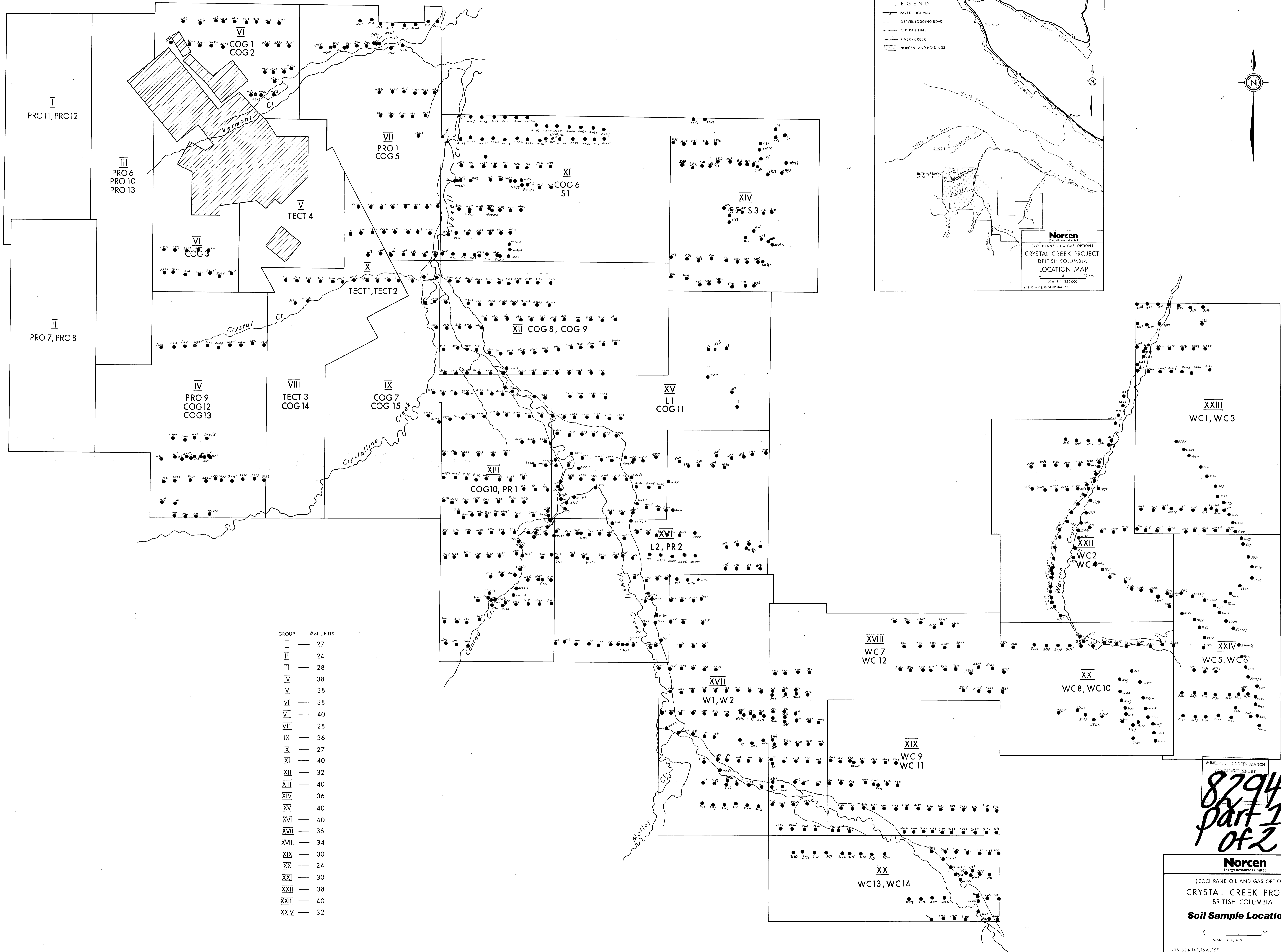
8294
part 1
of 2

Legend:
 NORCEN LAND HOLDINGS
 TRUCK ROAD

Norcen
Energy Resources Limited

(COCHRANE OIL AND GAS OPTION)
CRYSTAL CREEK PROJECT
 BRITISH COLUMBIA
LAND HOLDINGS MAP





GROUP	# of UNITS
I	27
II	24
III	28
IV	38
V	38
VI	38
VII	40
VIII	28
IX	36
X	27
XI	40
XII	32
XIII	40
XIV	36
XV	40
XVI	40
XVII	36
XVIII	34
XIX	30
XX	24
XXI	30
XXII	38
XXIII	40
XXIV	32

8294
part 1
of 2

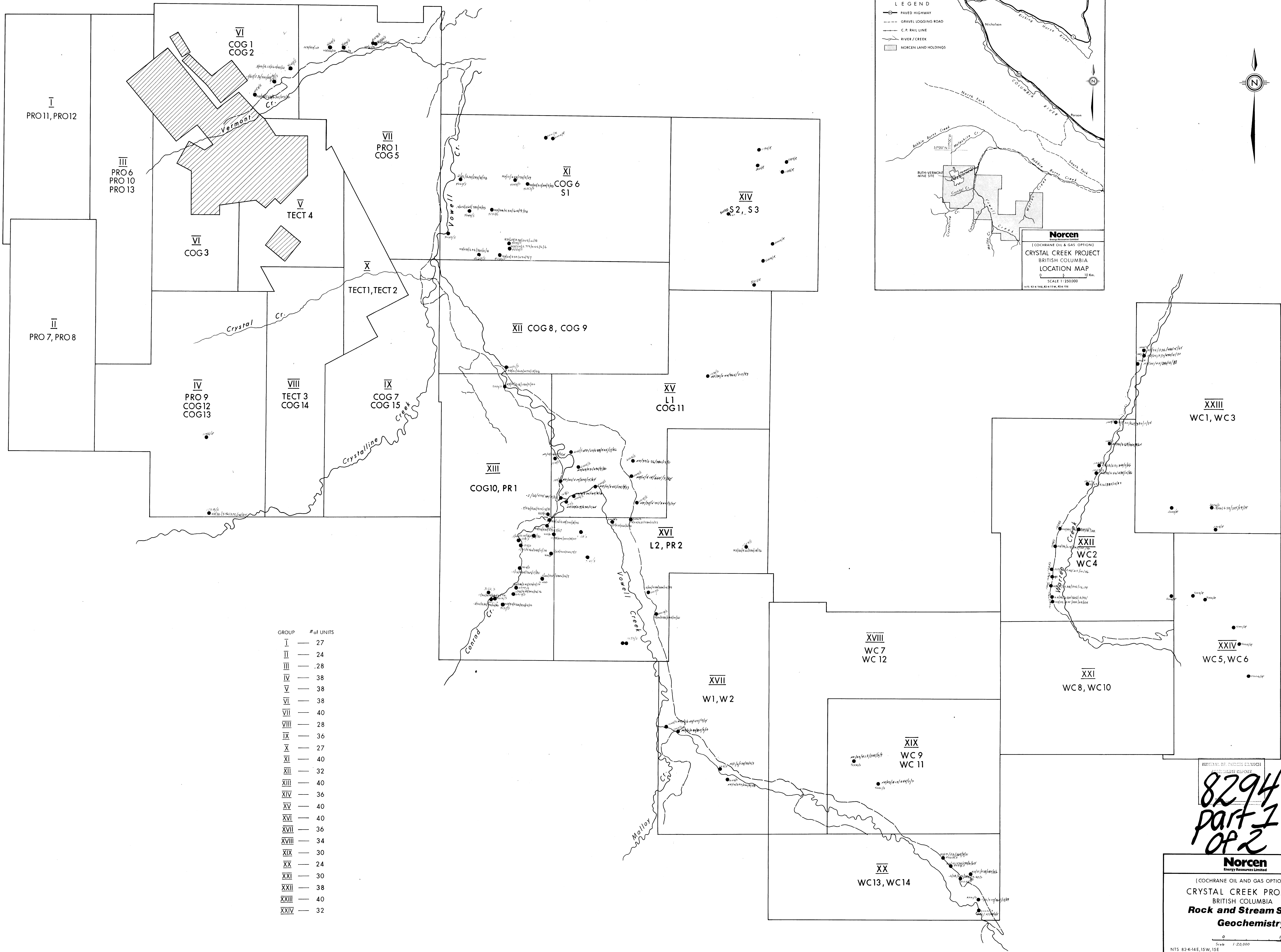
Norcen
Energy Resources Limited

(COCHRANE OIL AND GAS OPTION)
CRYSTAL CREEK PROJECT
BRITISH COLUMBIA

Soil Sample Locations

Scale 1:20,000

NTS 82-K-14E, 15W, 15E JUNE, 1980



GROUP	# of UNITS
I	27
II	24
III	28
IV	38
V	38
VI	38
VII	40
VIII	28
IX	36
X	27
XI	40
XII	32
XIII	40
XIV	36
XV	40
XVI	40
XVII	36
XVIII	34
XIX	30
XX	24
XXI	30
XXII	38
XXIII	40
XXIV	32

8294
part 1
of 2

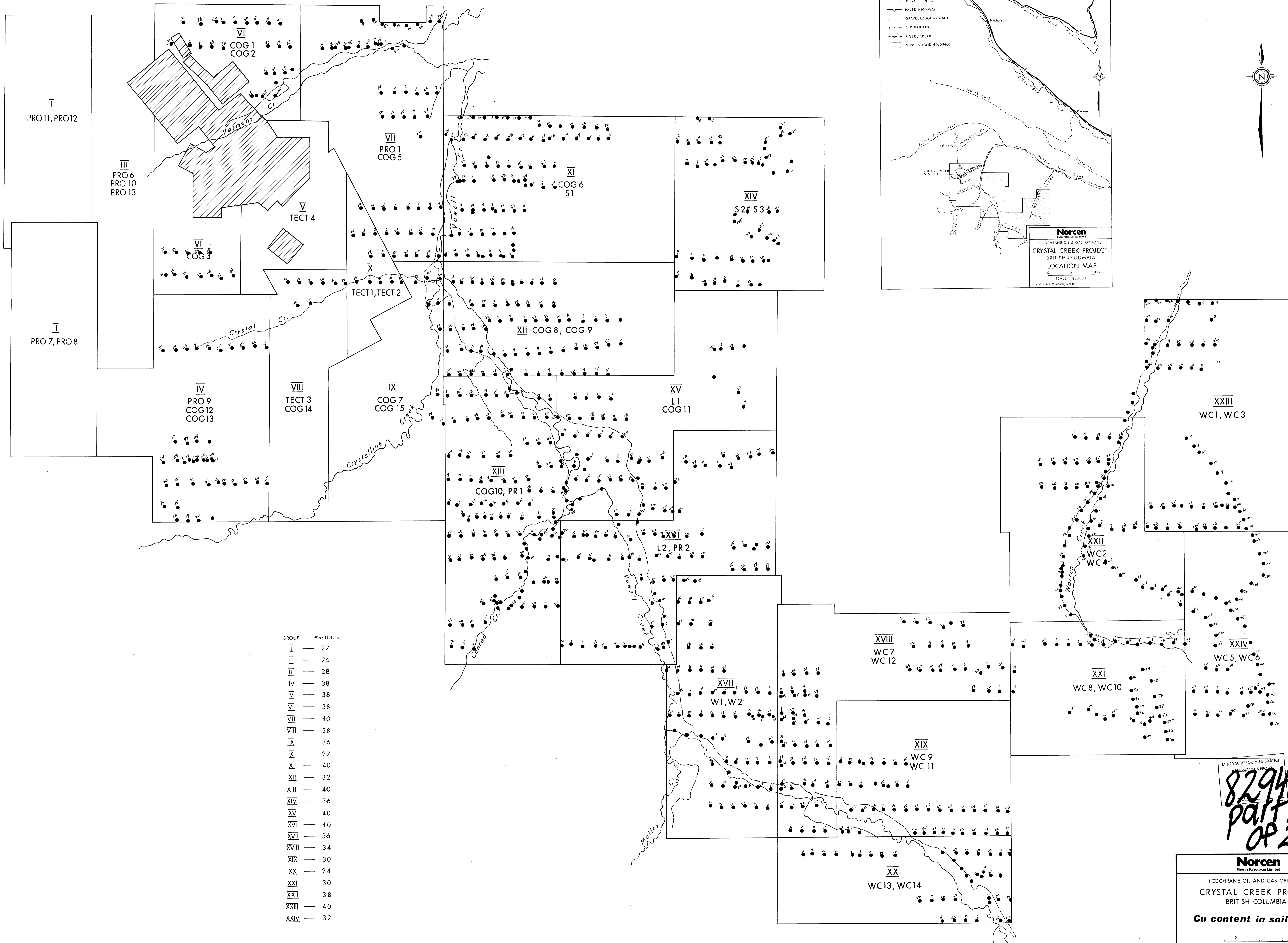
Norcen
Energy Resources Limited

(COCHRANE OIL AND GAS OPTION)
CRYSTAL CREEK PROJECT
BRITISH COLUMBIA
**Rock and Stream Sediment
Geochemistry**


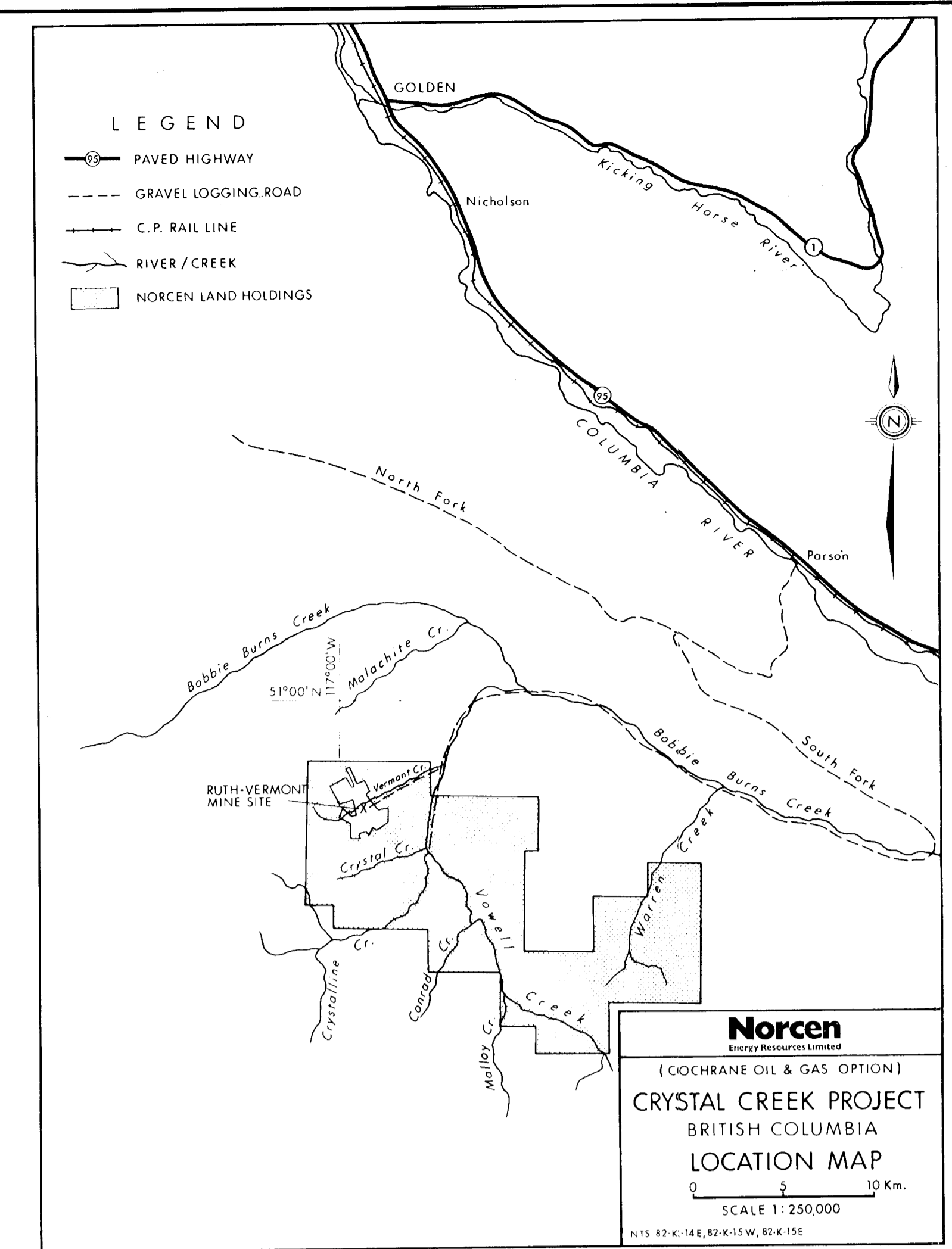
Scale 1:20,000

NTS 82-K14E, 15W, 15E

JUNE, 1980



GROUP	# of UNITS
I	27
II	24
III	28
IV	38
V	38
VI	38
VII	40
VIII	28
IX	36
X	27
XI	40
XII	32
XIII	40
XIV	36
XV	40
XVI	40
XVII	36
XVIII	34
XIX	30
XX	24
XXI	30
XXII	38
XXIII	40
XXIV	32



8294
part 1
of 2

Norcen
Energy Resources Limited
(COCHRANE OIL AND GAS OPTION)
CRYSTAL CREEK PROJECT
BRITISH COLUMBIA
Cu content in soils (ppm)

Scale 1:20,000
NTS 82-K-14E, 15W, 15E
JUNE, 1991



8294
 Part 1
 of 2

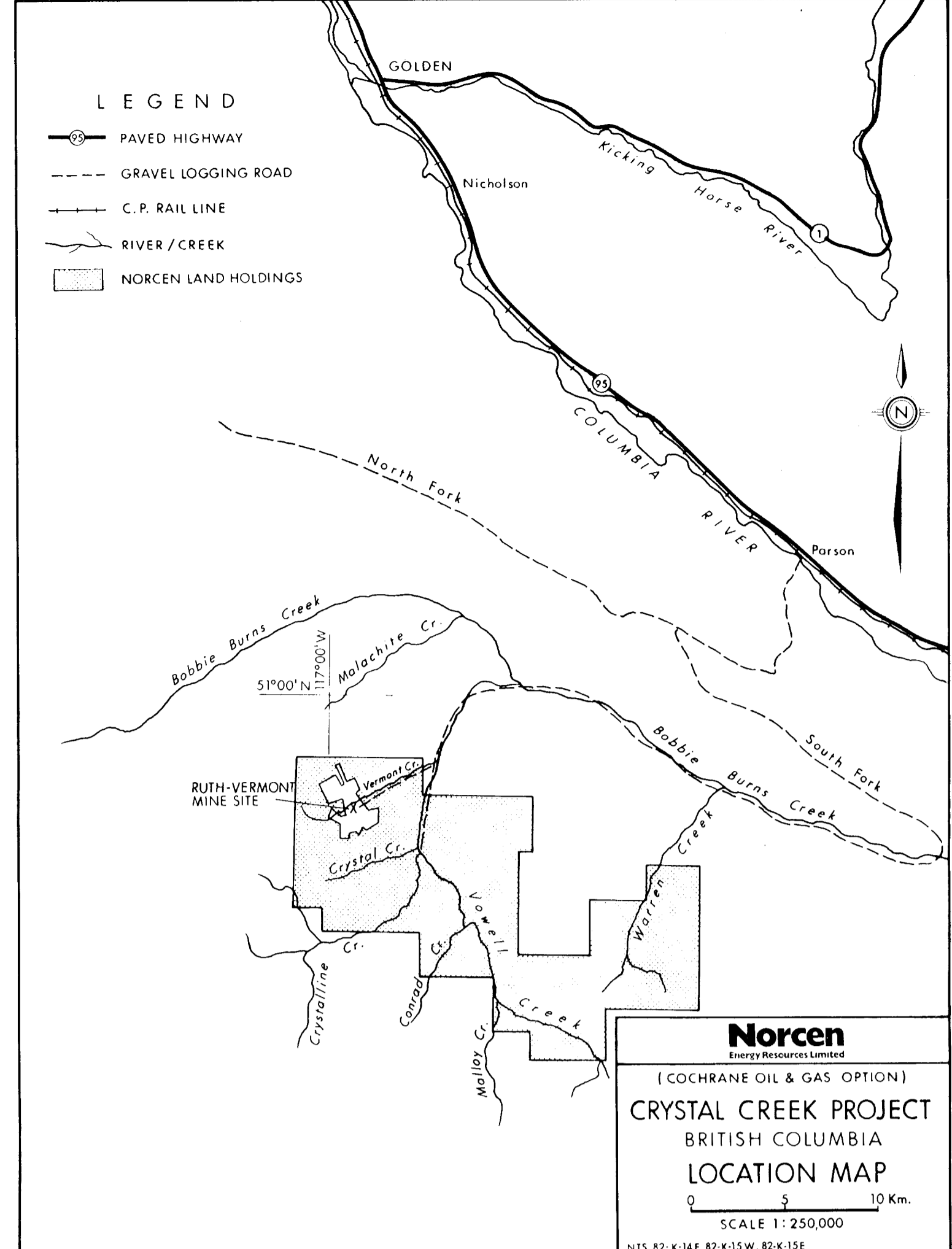
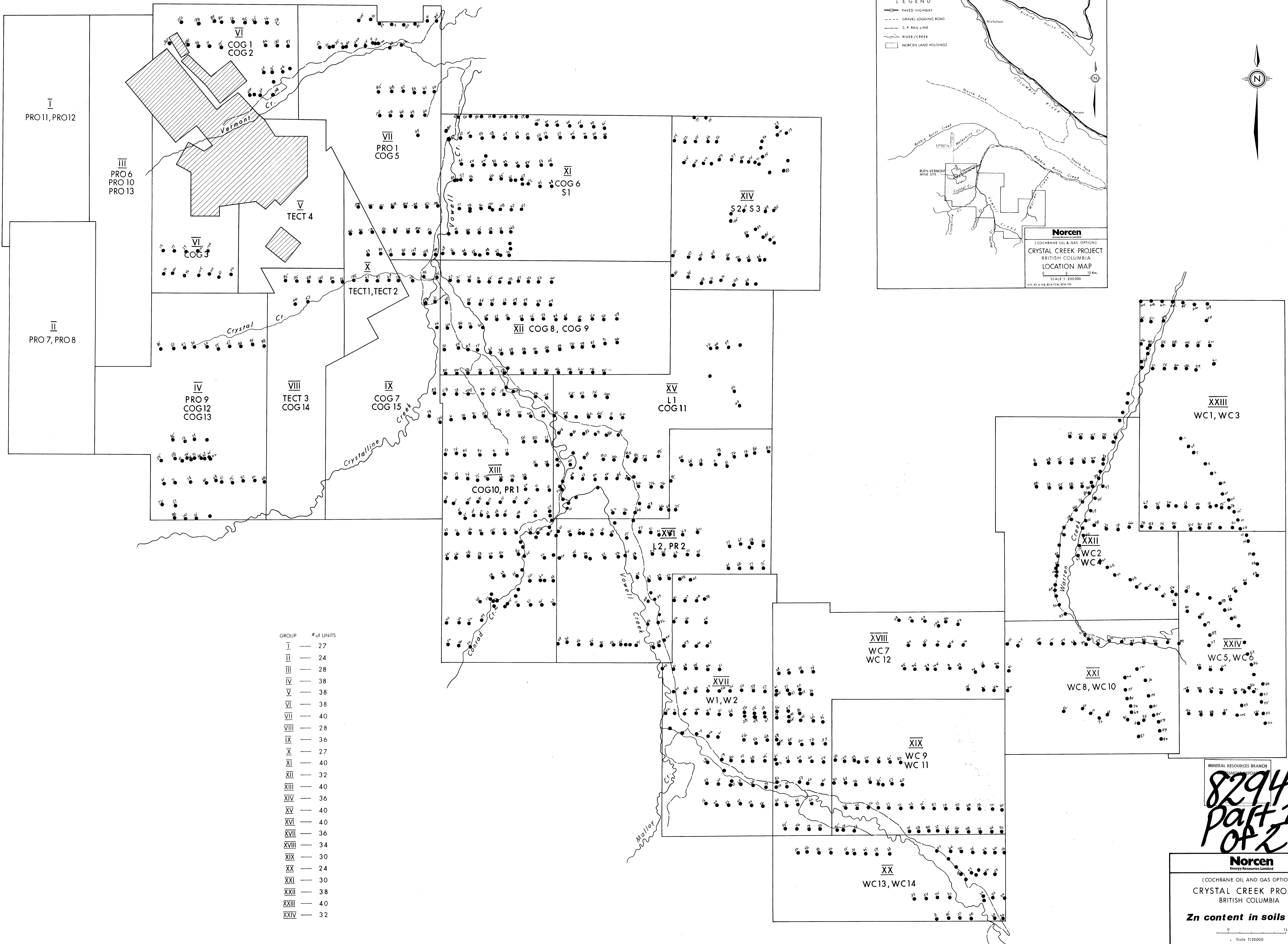
Norcen
 Energy Resources Limited

(COCHRANE OIL AND GAS OPTION)
CRYSTAL CREEK PROJECT
 BRITISH COLUMBIA

Pb content in soils (ppm)

Scale 1:20,000

NTS 82-K-14E, 15W, 15E JUNE, 1980



GROUP	# of UNITS
I	27
II	24
III	28
IV	38
V	38
VI	38
VII	40
VIII	28
IX	36
X	27
XI	40
XII	32
XIII	40
XIV	36
XV	40
XVI	40
XVII	36
XVIII	34
XIX	30
XX	24
XXI	30
XXII	38
XXIII	40
XXIV	32

8294
Part 1
of 2

MINERAL RESOURCES BRANCH
LITHIUM DIVISION

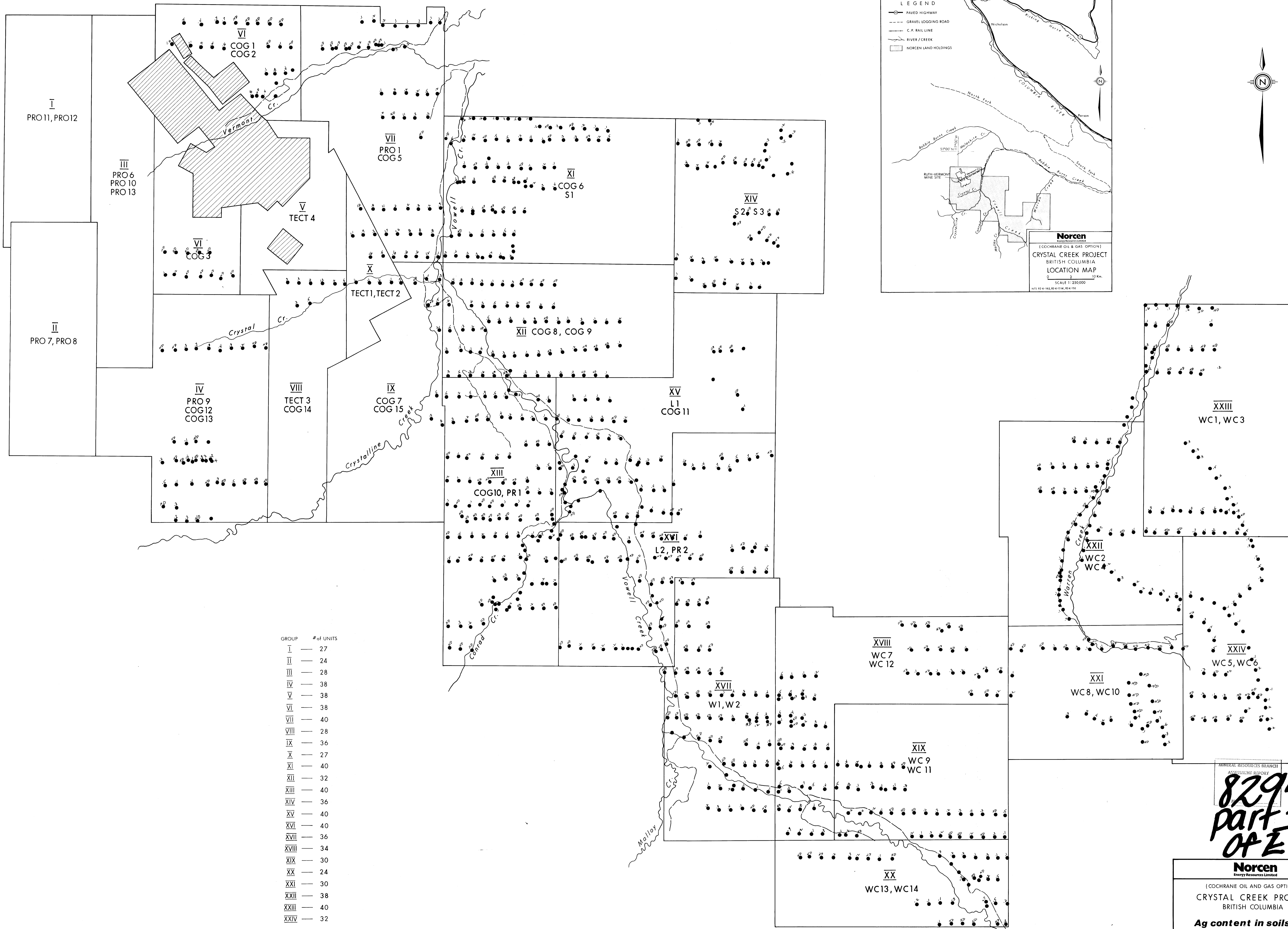
Norcen
Energy Resources Limited

(COCHRANE OIL AND GAS OPTION)
CRYSTAL CREEK PROJECT
BRITISH COLUMBIA

Zn content in soils (ppm)

0 1km
Scale 1:20,000

NTS: 82-K-14E, 15W, 15E JUNE, 1980



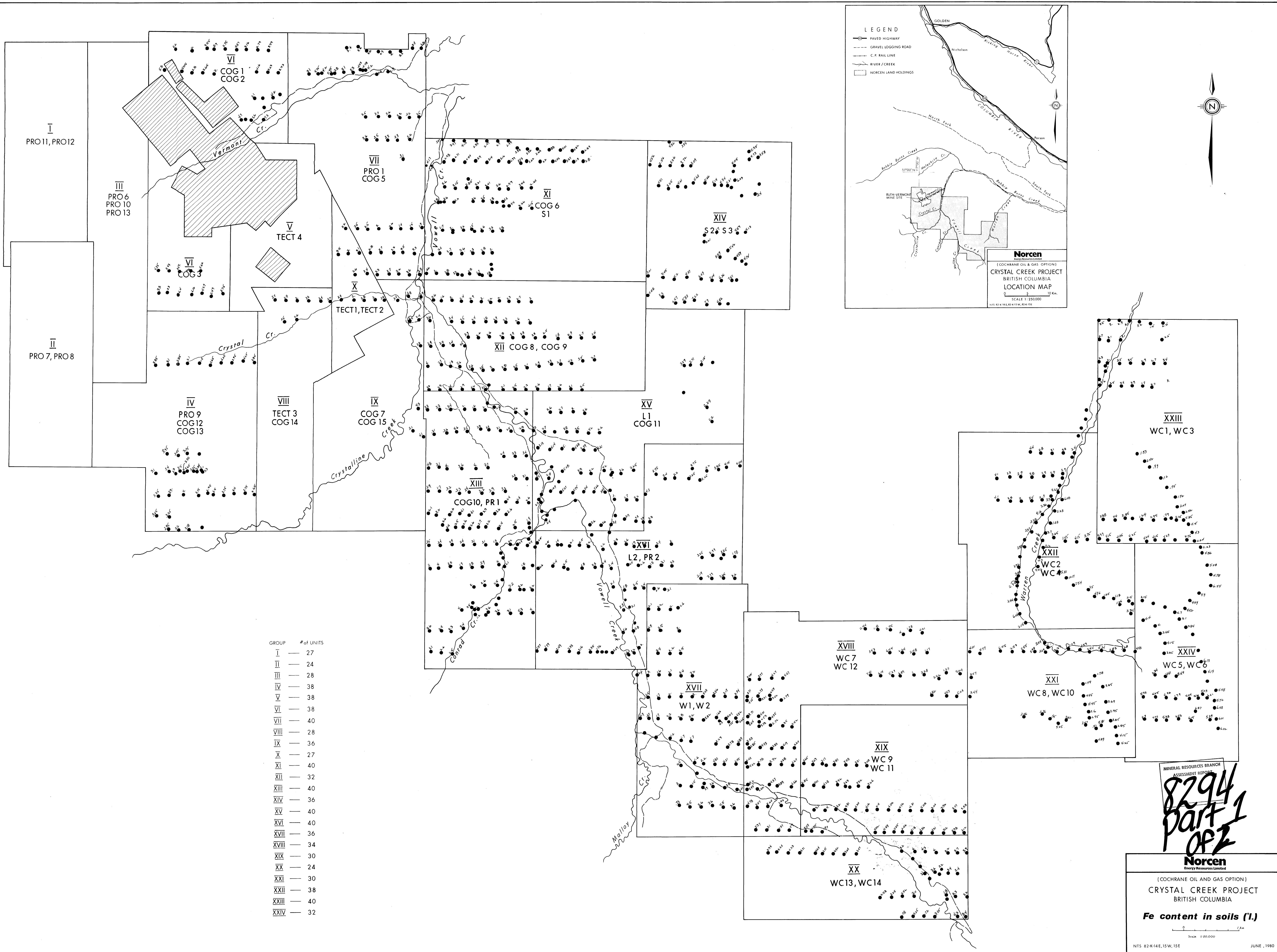
GROUP	# of UNITS
I	27
II	24
III	28
IV	38
V	38
VI	38
VII	40
VIII	28
IX	36
X	27
XI	40
XII	32
XIII	40
XIV	36
XV	40
XVI	40
XVII	36
XVIII	34
XIX	30
XX	24
XXI	30
XXII	38
XXIII	40
XXIV	32

8294
part 1
of 2

Norcen
 Energy Resources Limited
 (COCHRANE OIL AND GAS OPTION)
CRYSTAL CREEK PROJECT
 BRITISH COLUMBIA
Ag content in soils (ppm)

Scale 1:20,000

NTS 82-K-14E, 15W, 15E JUNE, 1980



GROUP	# of UNITS
I	27
II	24
III	28
IV	38
V	38
VI	38
VII	40
VIII	28
IX	36
X	27
XI	40
XII	32
XIII	40
XIV	36
XV	40
XVI	40
XVII	36
XVIII	34
XIX	30
XX	24
XXI	30
XXII	38
XXIII	40
XXIV	32

MINERAL RESOURCES BRANCH
ASSESSMENT REPORT
8294
part 1
OPZ

Norcen
Energy Resources Limited

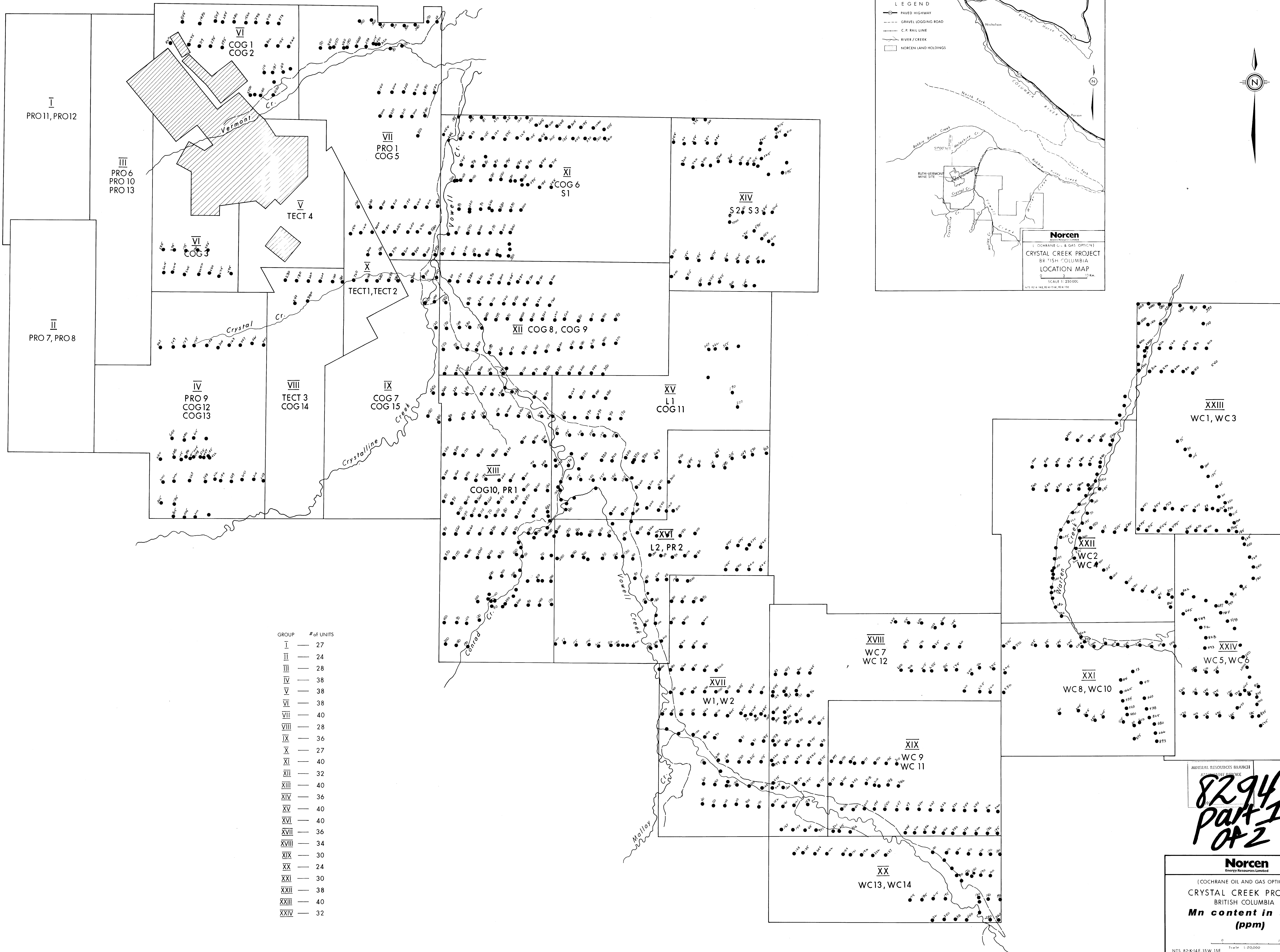
(COCHRANE OIL AND GAS OPTION)
CRYSTAL CREEK PROJECT
BRITISH COLUMBIA

Fe content in soils (1.)

0 100 200 300 400 500 600 700 800 900 1000

SCALE 1:20,000

NTS 82-K-14E, 15W, 15E JUNE, 1980



GROUP	# of UNITS
I	27
II	24
III	28
IV	38
V	38
VI	38
VII	40
VIII	28
IX	36
X	27
XI	40
XII	32
XIII	40
XIV	36
XV	40
XVI	40
XVII	36
XVIII	34
XIX	30
XX	24
XXI	30
XXII	38
XXIII	40
XXIV	32

8294
Part 1
of 2

Norcen
Energy Resources Limited

(COCHRANE OIL AND GAS OPTION)
CRYSTAL CREEK PROJECT
BRITISH COLUMBIA

Mn content in soils (ppm)

0 1 km
Scale 1:250,000

NTS 82-K-14E, 15W, 15E JUNE, 1980