

PROSPECTING REPORT

JET MINERAL CLAIMS

NICOLA MINING DIVISION

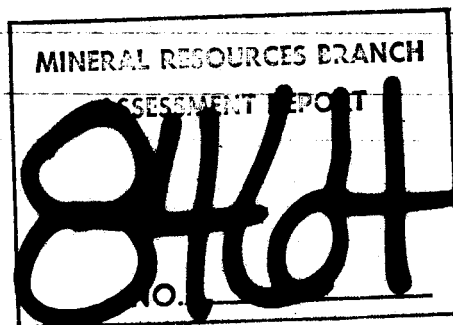
92I/8W

50° 20' N 120° 25' W

OWNER/OPERATOR: MURRAY SWETZ

AUTHOR: MURRAY SWETZ

JULY, 1980



PROSPECTING REPORT ON THE JET MINERAL CLAIMS, I -2, RECORDS NOS. 707 - 708 .
LOCATED ON THE WEST SIDE OF STUMP LAKE, 52 KILOMETRES NORTH - EAST OF MERRITT,
B.C. IN THE NICOLA MINING DIVISION.

DURING THE PERIOD OF FROM THE 30TH DAY OF JUNE AND 1ST. OF JULY 1980, DETAILED F
PROSPECTING WAS CARRIED OUT ON THE JET CLAIMS BY MYSELF. THE CLAIMS ARE ONE HUN
HUNDRED PERCENT COVERED BY OVERBURDEN. NO ROCK OUTCROPPING AT ALL WAS OBSERVED.
BUT JUDGEING BY THE SURROUNDING AREA, THE JET CLAIMS APPEAR TO BE UNDERLAIN -
BY VOLCANICS, (ANDESITES .) . ALSO NO TREE OR BRUSH GROWTH GROW ON THE PROPERTY.

AS A RESULT A SMALL AMOUNT OF SOIL SAMPLING WAS CARRIED OUT AS NEAR AS POSSIBLE
TO THE TIC CLAIMS LOCATED TO THE NORTH AS KNOWN COPPER - SILVER SHOWINGS OCCUR
ON THEM. AND IT WAS HOPED THAT THE SOIL SAMPLING WOULD SHOW SOME CONTINUITY.
ALL HOLES WERE DUG TO AN AVERAGE OF 10 -11 INCHES, OR 27 CENTIMETRES. AVERAGE -
B. HORIZON WAS MAINTAINED. THE GRID LINE WAS FLAGGED AND SAMPLES WERE TAKEN -
AT 30 METRES APART. ASSAY RESULTS SHOW THAT NO STRONG ANOMALY WAS LOCATED BY
THE SAMPLING. HOWEVER, FOUR ASSAYS SHOWED HIGHER THEN AVERAE RESULTS. SOME
HAND TRENCHING IN THE OVERBURDEN OVER THESE SOIL HIGHS WILL BE CARRIED OUT TO
EXPOSE THE ROCK SURFACE. NO OTHER WORK IS PLANED FOR THE NEAR FUTURE.

I RESIDE AT STE. 203 - 1215 COMOX ST. VANCOUVER, B.C. AND I HAVE PROSPECTED
IN THE PROVINCE OF BRITISH COLUMBIA FOR TEENTY EIGHT YEARS.

M. Sutz

do not copy - duplicate

PROSPECTING REPORT ON THE JET MINERAL CLAIMS, 1 -2, RECORDS NOS. 707 - 708 .
LOCATED ON THE WEST SIDE OF STUMP LAKE, 52 KILOMETRES NORTH - EAST OF MERRITT
B.C. IN THE NICOLA MINING DIVISION.

DURING THE PERIOD OF FROM THE 30TH DAY OF JUNE AND 1ST. OF JULY 1980, DETAILED
PROSPECTING WAS CARRIED OUT ON THE JET CLAIMS BY MYSELF. THE CLAIMS ARE ONE H
HUNDRED PERCENT COVERED BY OVERBURDEN. NO ROCK OUTCROPPING AT ALL WAS OBSERVE
BUT JUDGEING BY THE SURROUNDING AREA, THE JET CLAIMS APPEAR TO BE UNDERLAIN -
BY VOLCANICS, (ANDESITES.) . ALSO NO TREE OR BRUSH GROWTH GROW ON THE PROPERT

AS A RESULT A SMALL AMOUNT OF SOIL SAMPLING WAS CARRIED OUT AS NEAR AS POSSIBL
TO THE TIC CLAIMS LOCATED TO THE NORTH AS KNOWN COPPER - SILVER SHOWINGS OCCUR
ON THEM. AND IT WAS HOPED THAT THE SOIL SAMPLING WOULD SHOW SOME CONTINUITY.
ALL HOLES WERE DUG TO AN AVERAGE OF 10 -11 INCHES, OR 27 CENTIMETRES. AVERAGE
B. HORIZON WAS MAINTAINED. THE GRID LINE WAS FLAGGED AND SAMPLES WERE TAKEN -
AT 30 METRES APART. ASSAY RESULTS SHOW THAT NO STRONG ANOMALY WAS LOCATED BY
THE SAMPLING. HOWEVER, FOUR ASSAYS SHOWED HIGHER THEN AVERAE RESULTS. SOME
HAND TRENCHING IN THE OVERBURDEN OVER THESE SOIL HIGHS WILL BE CARRIED OUT TO
EXPOSE THE ROCK SURFACE. NO OTHER WORK IS PLANED FOR THE NEAR FUTURE.

I RESIDE AT STE. 203 - 1215 COMOX ST. VANCOUVER, B.C. AND I HAVE PROSPECTED
IN THE PROVINCE OF BRITISH COLUMBIA FOR TEENTY EIGHT YEARS.

M. Sutz

TO WEST SEE M40

LANCE 2
821 (3)

LANCE 1
820 (3)

MINERAL RESERVE
O/C 1772, 29 6 78
SUBJECT TO CONDITIONS

TOE 3 FRACTION
631(6)
(43007)

TOE 1 FRACTION
631(6) (43005)

ARGUS 4
423 (3)

STUMP
2

STUMP
1

CONTACT 1 589 (4)	CONTACT 2 588 (4)	CONTACT 3 584 (4)
CONTACT 4 589 (4)	CONTACT 5 587 (4)	CONTACT 6 585 (4)

TIC 8 446 (4)	TAC 2 450 (4)	TAC 4 452 (4)	FRACTION 630 (6) JET 1 705 (9)
TIC 7 445 (4)	TAC 1 449 (4)	TAC 3 451 (4)	
TIC 5 443 (4)	TIC 3 441 (4)	TIC 1 439 (4)	FRACTION 630 (6) JET 2 706 (9)
TIC 6 442 (4)	TIC 4 440 (4)	TIC 2 440 (4)	

NMI 414 (3)	NITRO 216 (7)	PLANE FR 737 (6)	411 412 413 414 415 416 417 418 419 420 421 422 423 424 425 426 427 428 429 430 431 432 433 434 435 436 437 438 439 440 441 442 443 444 445 446 447 448 449 450 451 452 453 454 455 456 457 458 459 460 461 462 463 464 465 466 467 468 469 470 471 472 473 474 475 476 477 478 479 480 481 482 483 484 485 486 487 488 489 490 491 492 493 494 495 496 497 498 499 500
----------------	------------------	------------------------	--

781 (12)

780 (12)

MAG
735 (10)

DALTON
475 (6)

CCI
413 (3)


KELLY LAKE - NICOLA T/L
(PROPOSED)

MINERAL RESERVE
O/C 1772, 29 6 78
SUBJECT TO CONDITIONS

92I/8W

19994	19993
CULT 200	CULT 100
574 (4)	575 (4)

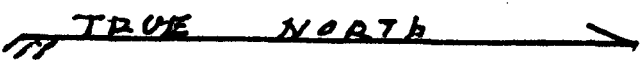
THE GOVERNMENT OF THE PROVINCE OF BRITISH COLUMBIA



REGISTRAR OF VOTERS

TLC CLAIMS

L1-0N CU AF 63-0.7	L1-30N CU AF 53-0.7	L1-60N CU AF 50-1.1	L1-90N CU AF 53-0.7	L1-120N CU AF 68-0.9	L1-150N CU AF 54-0.7
L2-0N CU AF 58-0.5	L2-30N CU AF 44-0.7	L2-60N CU AF 38-0.6	L2-90N CU AF 55-0.5	L2-120N CU AF 57-0.5	L2-150N CU AF 41-0.4



IET MC # 2

JET M.C. # 1

SOIL SAMPLING GRID ON IET MC. 1-2

L10-CM.1

2 2 SCALE = 10 CENTIMETRES = 30 METRES



TO: MURRAY SWETZ
 203 - 1215 Comox Street
 Vancouver, B.C.

General Testing Laboratories
 A Division of SGS Supervision Services Inc.

1001 EAST PENDER ST., VANCOUVER, B.C., CANADA, V6A 1W2
 PHONE (604) 254-1647 TELEX 04-507514 CABLE: SUPERVISE

CERTIFICATE OF ASSAY

No.: 8007-0862 DATE: July 16, 1980

We hereby certify that the following are the results of assays on:

Soil

MARKED	GOLD	SILVER (ppm)	Copper	XXX	XXX	XXX	XXX	XXX
			Cu (ppm)					
L-1 0-N		0.7	63					
L-1 30-N		0.7	53					
L-1 60-N		1.1	50					
L-1 90-N		0.7	53					
L-1 120-N		0.9	68					
L-1 150-N		0.7	54					
L-2 0-N		0.5	58					
L-2 30-N		0.7	44					
L-2 60-N		0.6	38					
L-2 90-N		0.5	55					
L-2 120-N		0.5	57					
L-2 150-N		0.4	61					

NOTE: REJECTS RETAINED ONE MONTH. PULPS RETAINED THREE MONTHS. ON REQUEST PULPS AND REJECTS WILL BE STORE FOR A MAXIMUM OF ONE YEAR.

ALL REPORTS ARE THE CONFIDENTIAL PROPERTY OF CLIENTS. PUBLICATION OF STATEMENTS, CONCLUSION OR EXTRACTS FROM OR REGARDING OUR REPORTS IS NOT PERMITTED WITHOUT OUR WRITTEN APPROVAL. ANY LIABILITY ATTACHED THERETO IS LIMITED TO THE FEE CHARGED.

R. Nadreau

PROVINCIAL ASSAYER

R. NADREAU, Chemist

Analytical and Consulting Chemists, Bulk Cargo Specialists, Surveyors, Inspectors, Samplers, Weighers

MEMBER: American Society For Testing Materials • The American Oil Chemists Society • Canadian Testing Association
 REFEREE AND OR OFFICIAL CHEMISTS FOR: National Institute of Oilseed Products • The American Oil Chemists' Society
 OFFICIAL WEIGHMASTERS FOR: Vancouver Board Of Trade

SOIL SAMPLING ASSAYING

NAME OF ASSAYER, GENERAL TESTING LABORATORIES

MESH SIZE, 80 - MESH

ONE GRAM SAMPLE, DIGESTION NITRIC HYDRO CHLORIC PER CHLORIC ACID

VOLUME 20 MIL IN NITRIC ACID , TWO PERCENT NITRIC

A. A. FINISH

M. S. J.

Don't copy - duplicate
TK

SOIL SAMPLING ASSAYING

NAME OF ASSAYER, GENERAL TESTING LABORATORIES

MESH SIZE, 80 - MESH

ONE GRAM SAMPLE, DIGESTION NITRIC HYDRO CHLORIC PER CHLORIC ACID

VOLUME 20 MIL IN NITRIC ACID , TWO PERCENT NITRIC

A.. A. FINISH

A handwritten signature in cursive script, appearing to read "M. S. S. S.", is located in the lower right quadrant of the page.

EXPENSES FOR ASSESSMENT WORK ON JET MINERAL CLAIMS I -2, RECORD NOS. 707 - 708.
FIFTY TWO KIL. NORTH - EAST OF MERRITT, B.C. NICOLA M.D. JUNE 30th. July 1st. 80

TRANSPORTATION

USING FORD COURIER TRUCK FROM VANCOUVER TO MERRITT AND RETURN, ALSO FROM MERRITT
TO WORKSITE.

TOTAL MILEAGE, 1226 Kilometres	---	---	---	---	\$100 .00
BOARD & LODGEING,	---	---	---	---	\$50.00
SALARY - ASSAYING	---	---	---	---	\$ 100.00
TOTAL,	---	---	---	---	----- \$300.00 -----

M. Sutz

Don't copy - Impl.

EXPENSES FOR ASSESSMENT WORK ON JET MINERAL CLAIMS I -2, RECORD NOS. 707 - 708.
FIFTY TWO KIL. NORTH - EAST OF MERRITT, B.C. NICOLA M.D. JUNE 30th. July 1st. 8

TRANSPORTATION

USING FORD COURIER TRUCK FROM VANCOUVER TO MERRITT AND RETURN, ALSO FROM MERRITT
TO WORKSITE.

TOTAL MILEAGE, 1226 Kilometres	---	---	---	---	\$100 .00
BOARD & LODGEING,	---	---	---	---	\$50.00
SALARY - ASSAYING	---	---	---	---	\$ 100.00
TOTAL,	---	---	---	---	\$300.00